DEPT. NAT. RES & ENV
PE602842

WELEX

MICRO - SEISMOGRAM
CEMENT BOND - GAMMA
COLLAR LOG

COMPANY ____
WELL ____
FIELD ____
COUNTY ____ State ____

COMPANY *ALLIANCE OIL DEVELOPMENT*
AUSTRALIA N.L.
WELL *CAROLINE #1*
FIELD *WILDCAT*
COUNTY *AUSTRALIA* STATE *S.A.*

Location *37° 56' 30" S*
140° 54' 30" E
Sec ____ Twp ____ Rge ____

Other Services:

Permanent Datum *GROUND LEVEL* Elev. ____
Log Measured From *K.B.* ____ Ft Above Perm. Datum
Drilling Measured From *K.B.*

Elev.: K.B. ____
D.F. ____
G.L. ____

Date	*FEB. 14/67*			
Run No.	*ONE*			
Depth - Driller	*9374.42*			
Depth - Welex	*9249*			
Btm. Log Inter.	*9239*			
Top Log Inter.	*7300*			
Casing - Driller	*5½* @ *9408.37*	@	@	@
Casing - Welex	—			
Bit Size	*8¾"*			
Type Fluid in Hole	*WATER*			
Dens. | Visc.	— | —	|	|	|
pH | Fluid Loss	— | — ml	| ml	| ml	| ml
Source of Sample	—			
R @ Meas. Temp.	— @ F	@ F	@ F	@ F
R @ Meas. Temp.	— @ F	@ F	@ F	@ F
R @ Meas. Temp.	— @ F	@ F	@ F	@ F
Source: R R	— |	|	|	|
R @ BHT	— @ F	@ F	@ F	@ F
Time Since Circ.				
Max. Rec. Temp.	F @	F @	F @	F @
Equip. | Location	*145* | *S.A*	|	|	|
Recorded By	*G. FOWLER*			
Witnessed By	*W. STUART*			

LAHOH- AA .05845

Fold Here

REMARKS ____

Change in Mud Type or Additional Samples

Date | Sample No.	|	|
Depth Driller		
Type Fluid in Hole		
Dens. | Visc.	|	|
ph | Fluid Loss	| ml	|
Source of Sample		
R @ Meas. Temp.	@ F	@ F
R @ Meas. Temp.	@ F	@ F
R @ Meas. Temp.	@ F	@ F
Source: R | R	|	|
R @ BHT	@ F	@ F
R BHT	@ F	@ F
R BHT	@ F	@ F

SCALE CHANGES

Type Log	Depth	Scale Up Hole	Scale Down Hole

EQUIPMENT DATA

Run No.	Tool Type and No.	Pad Type	Tool Position	Other

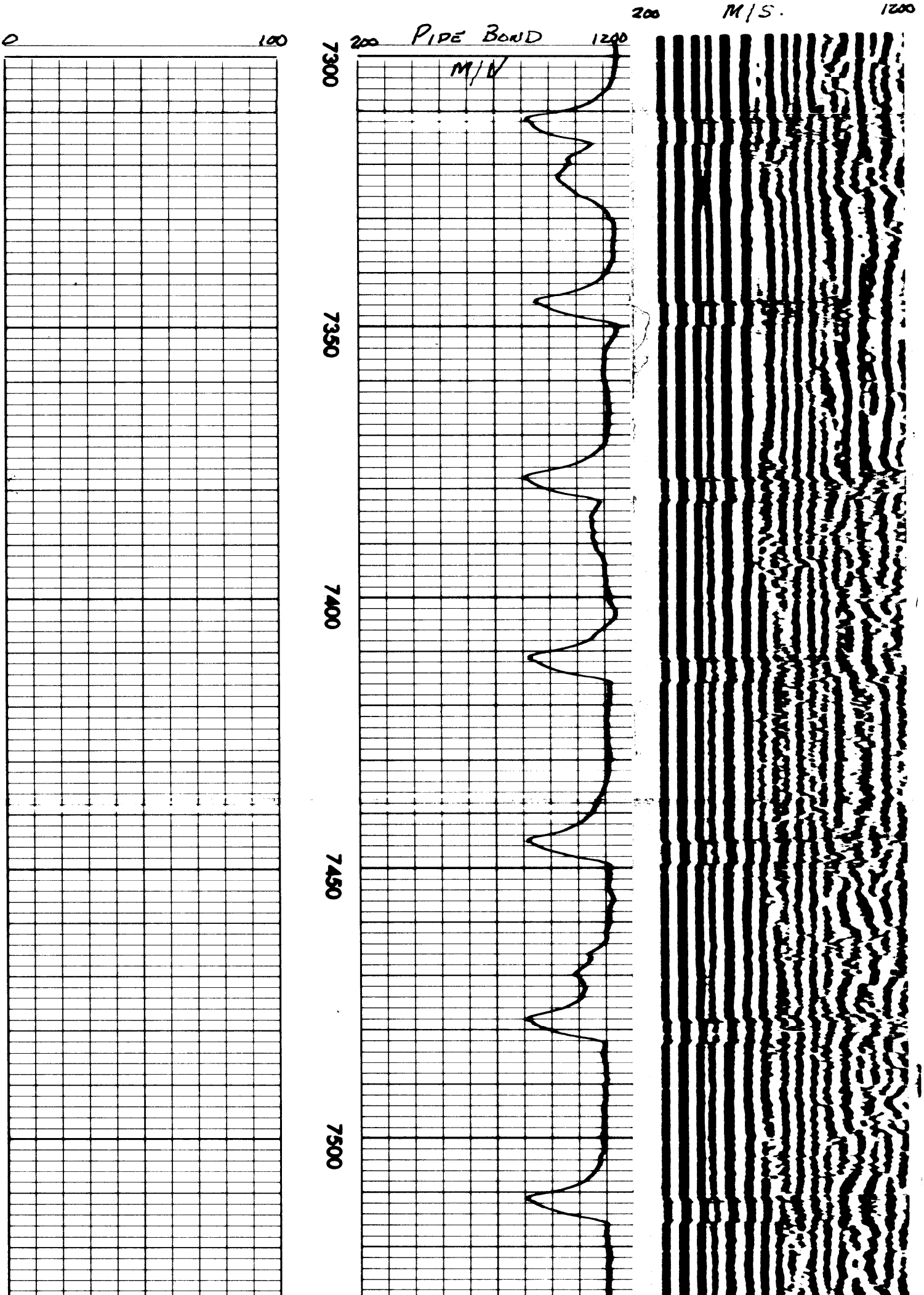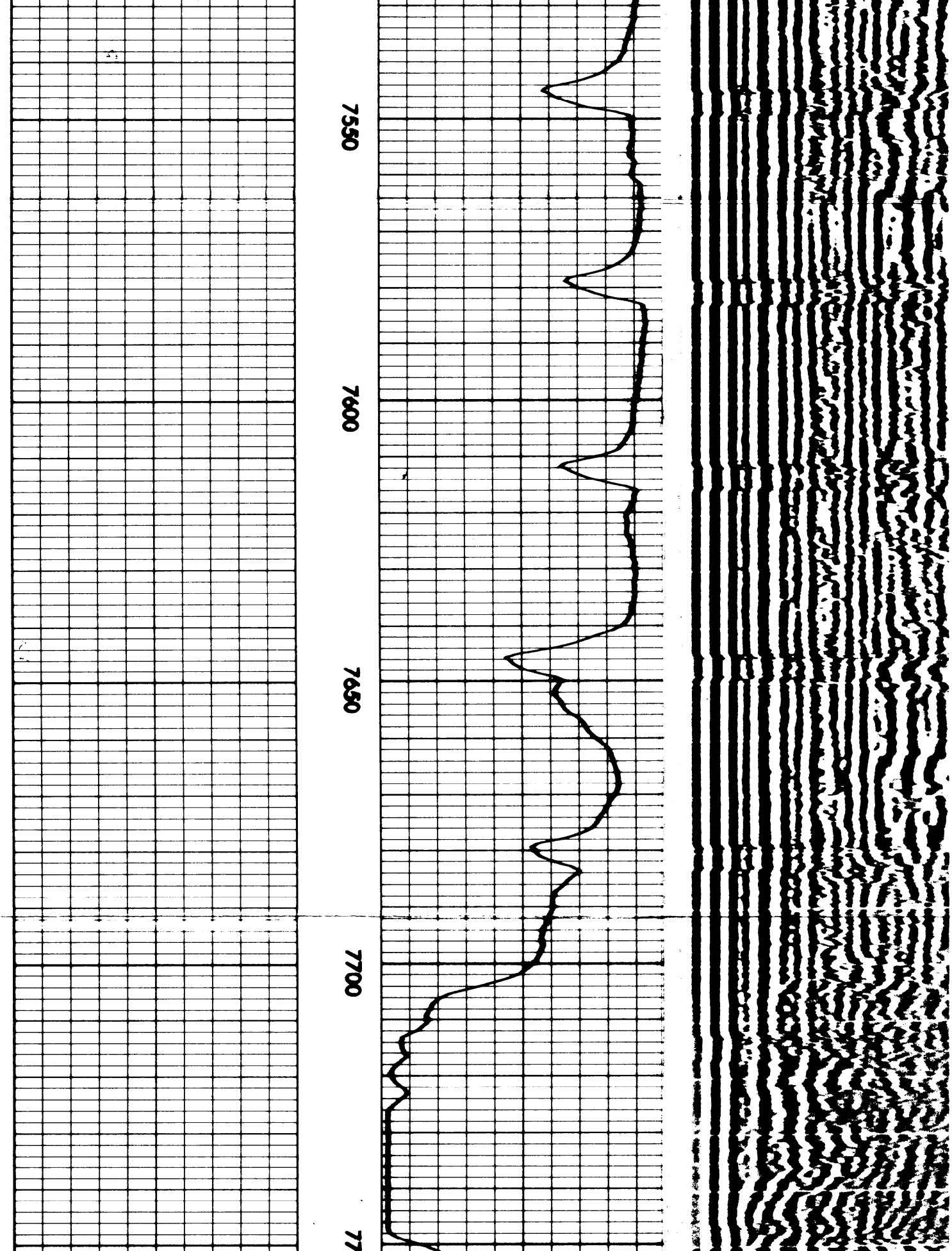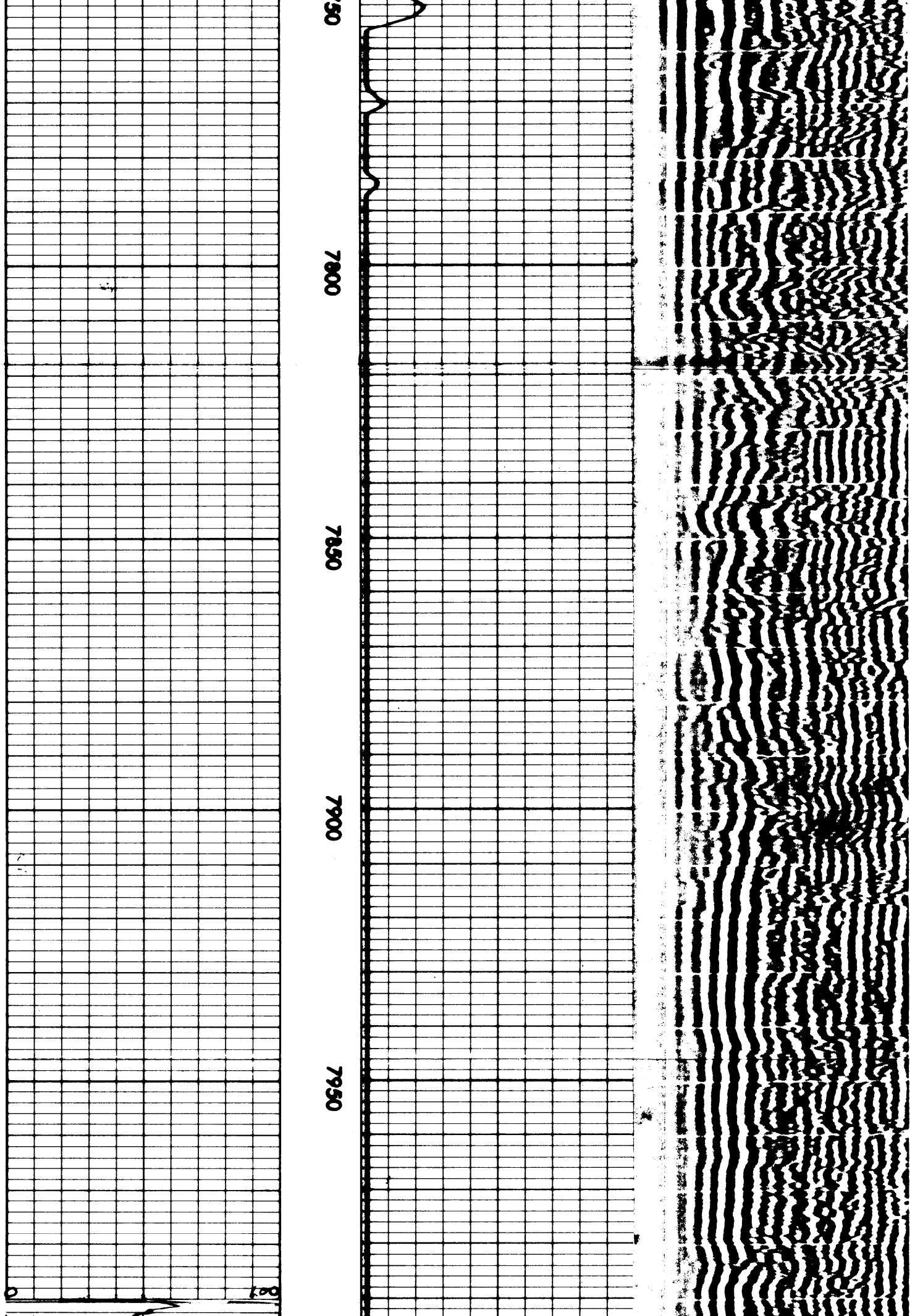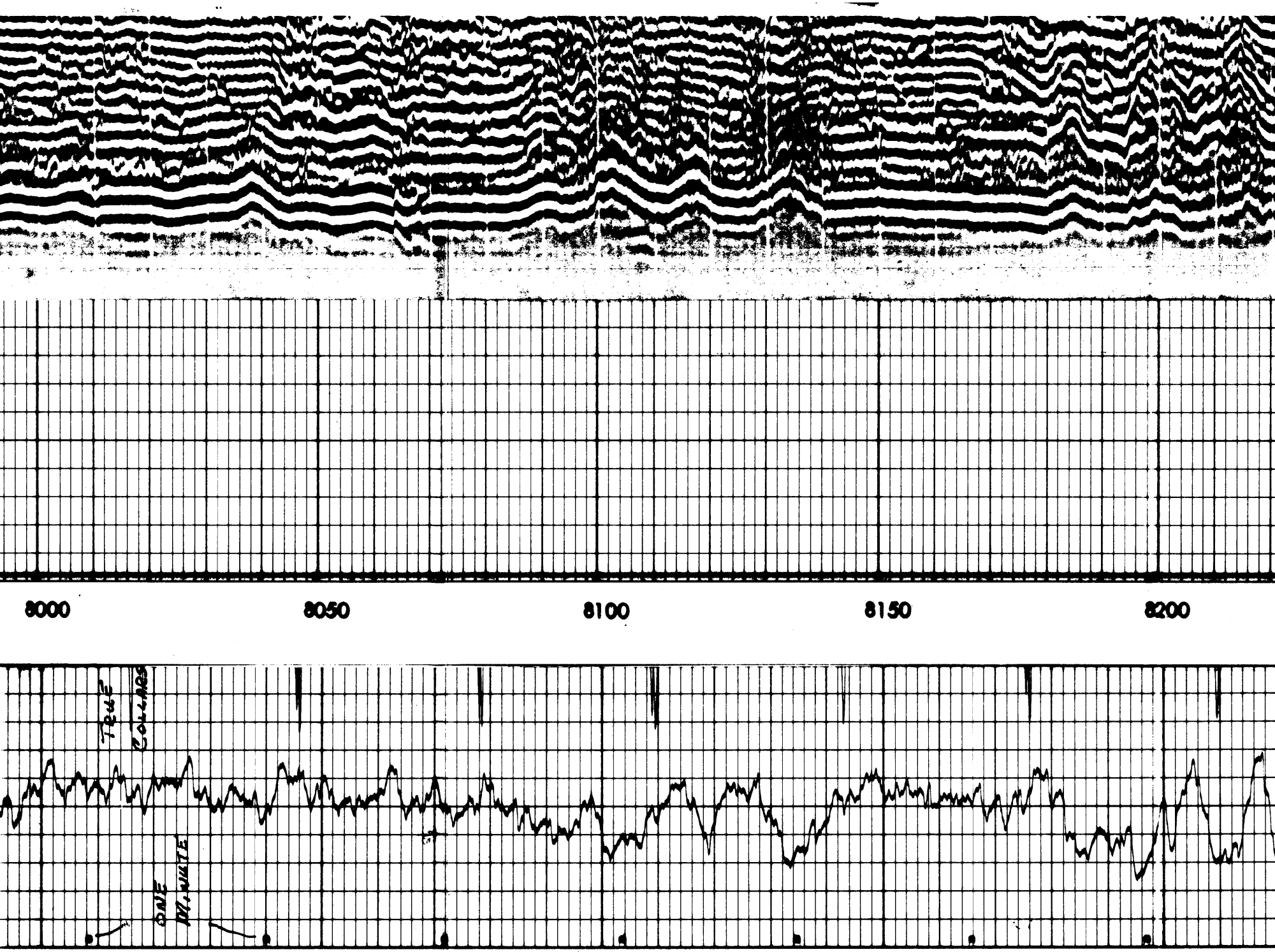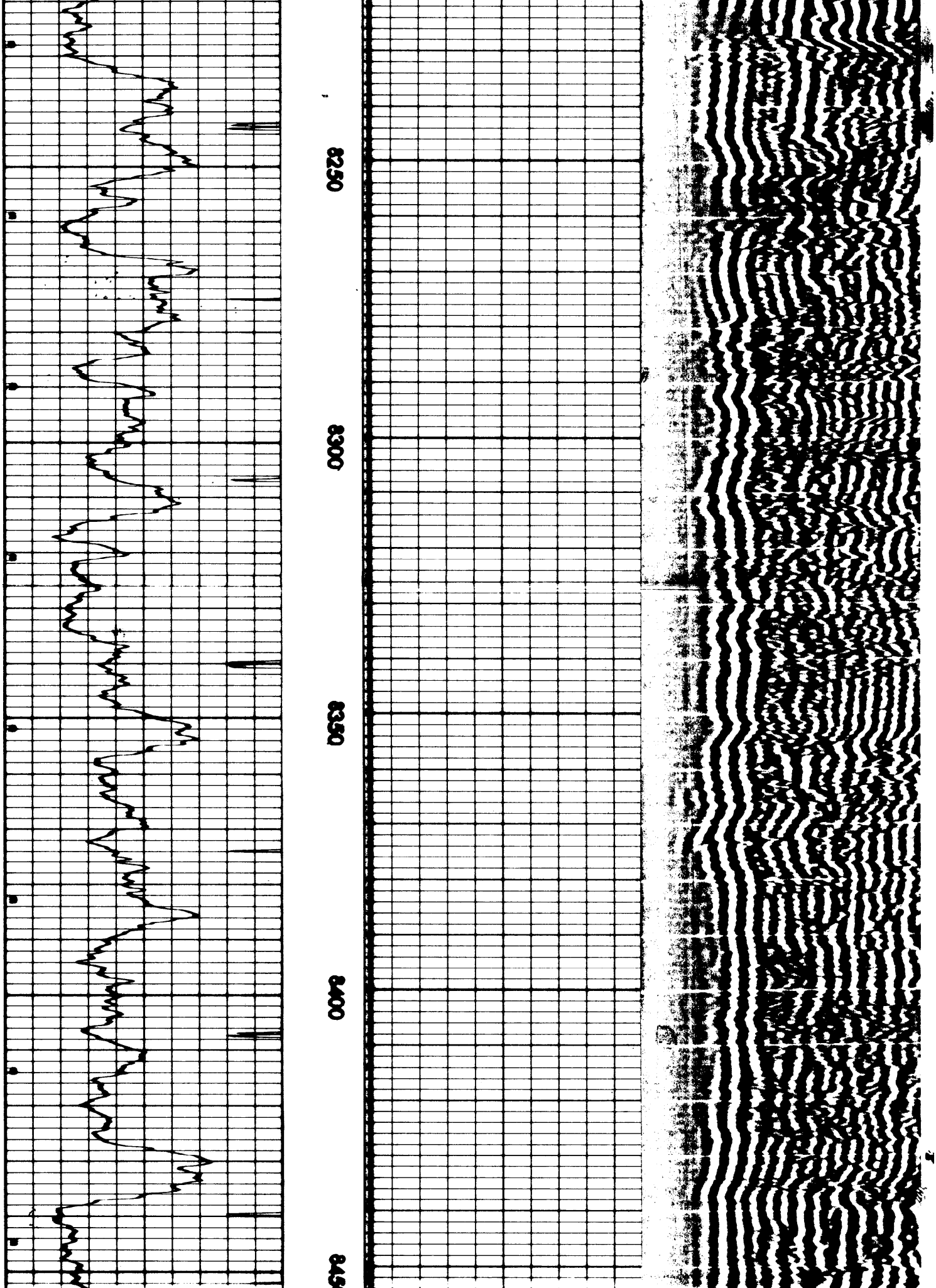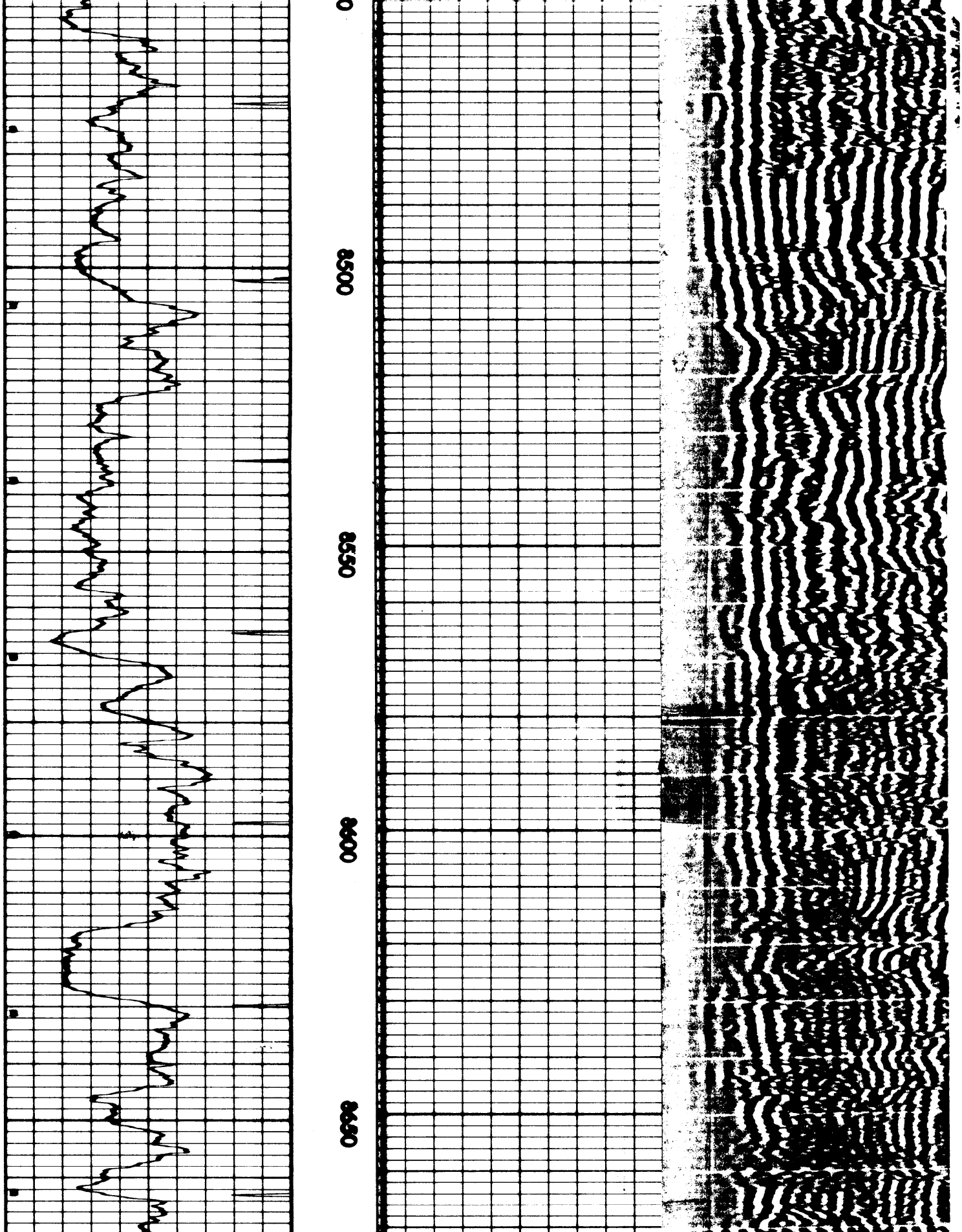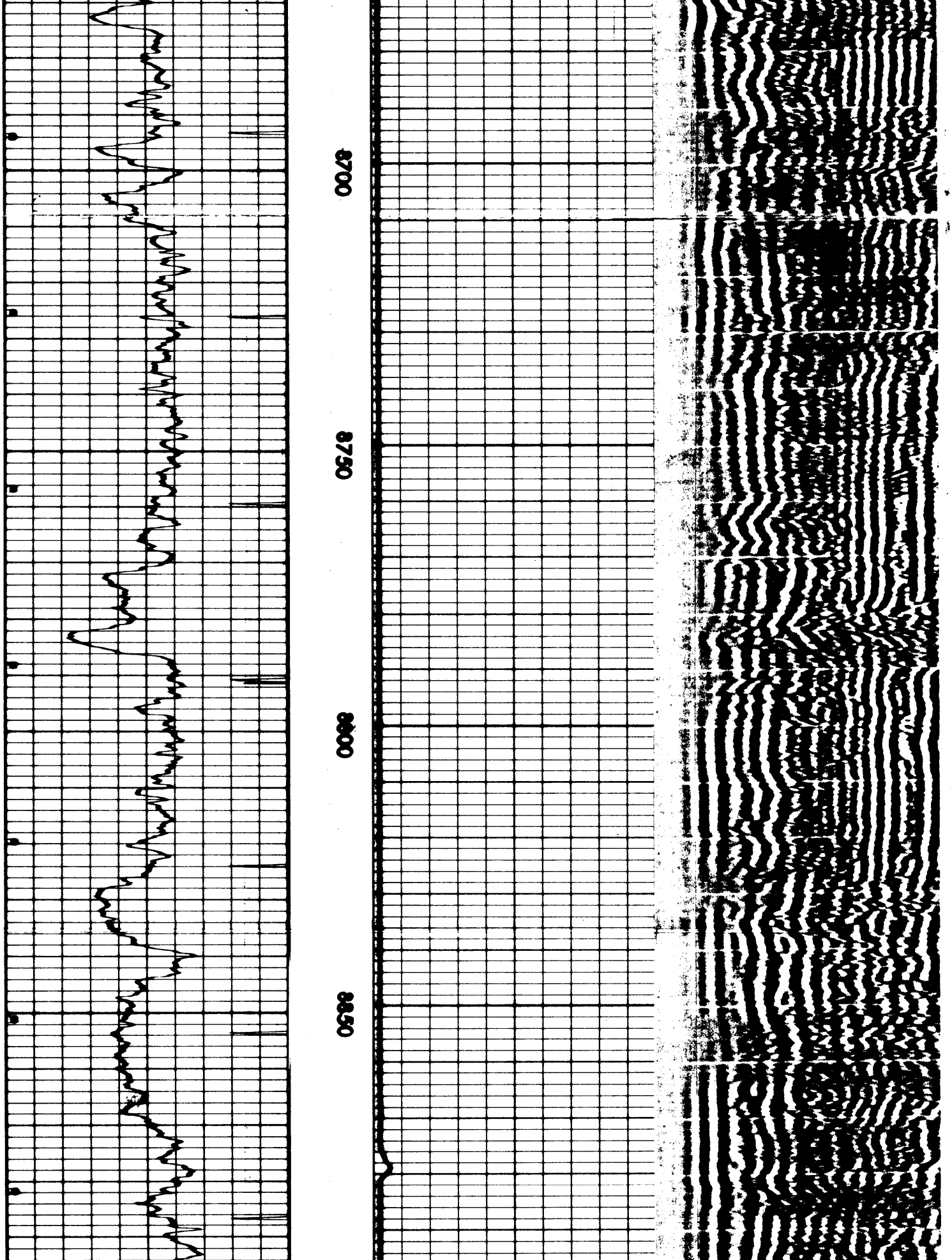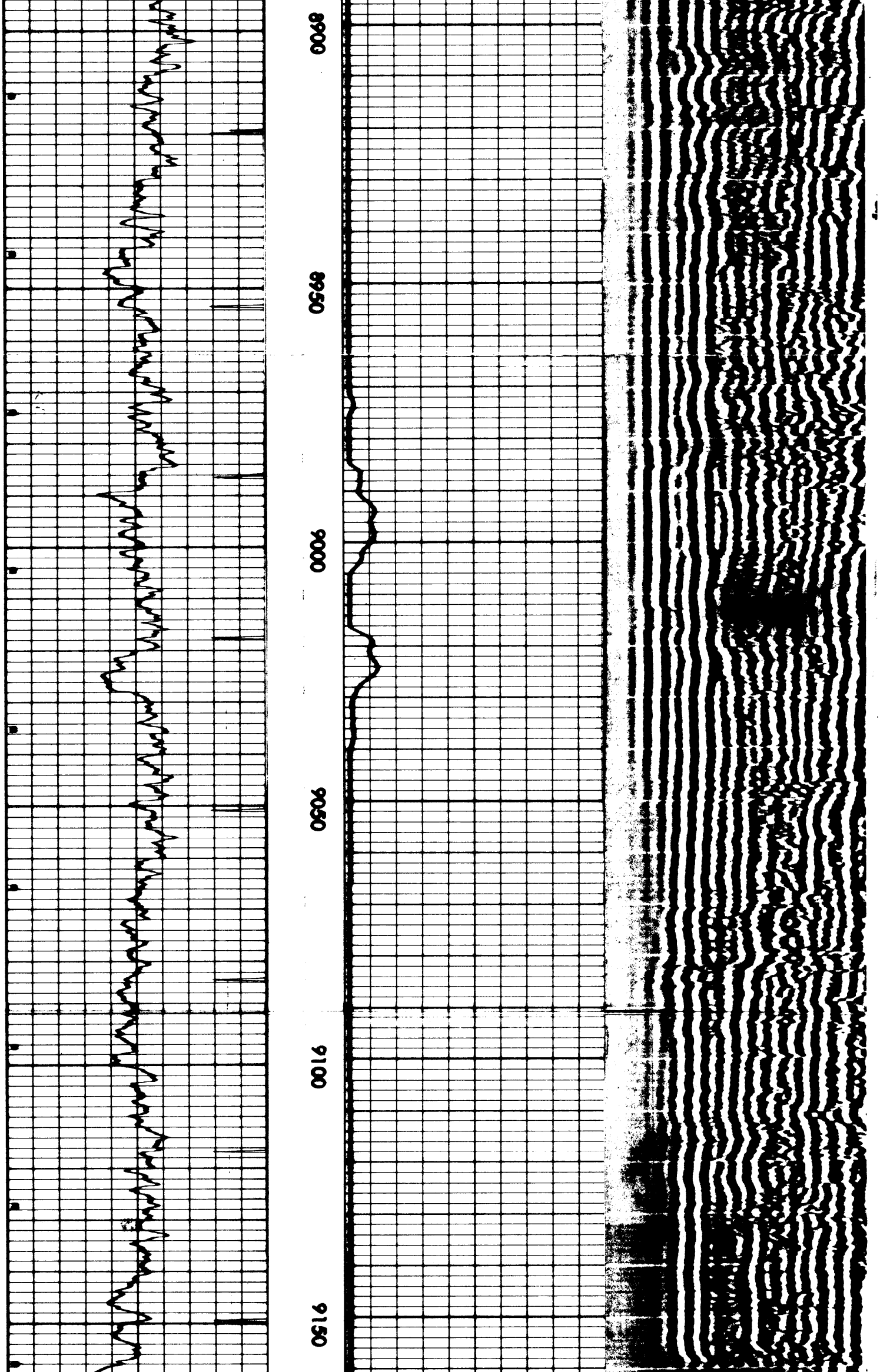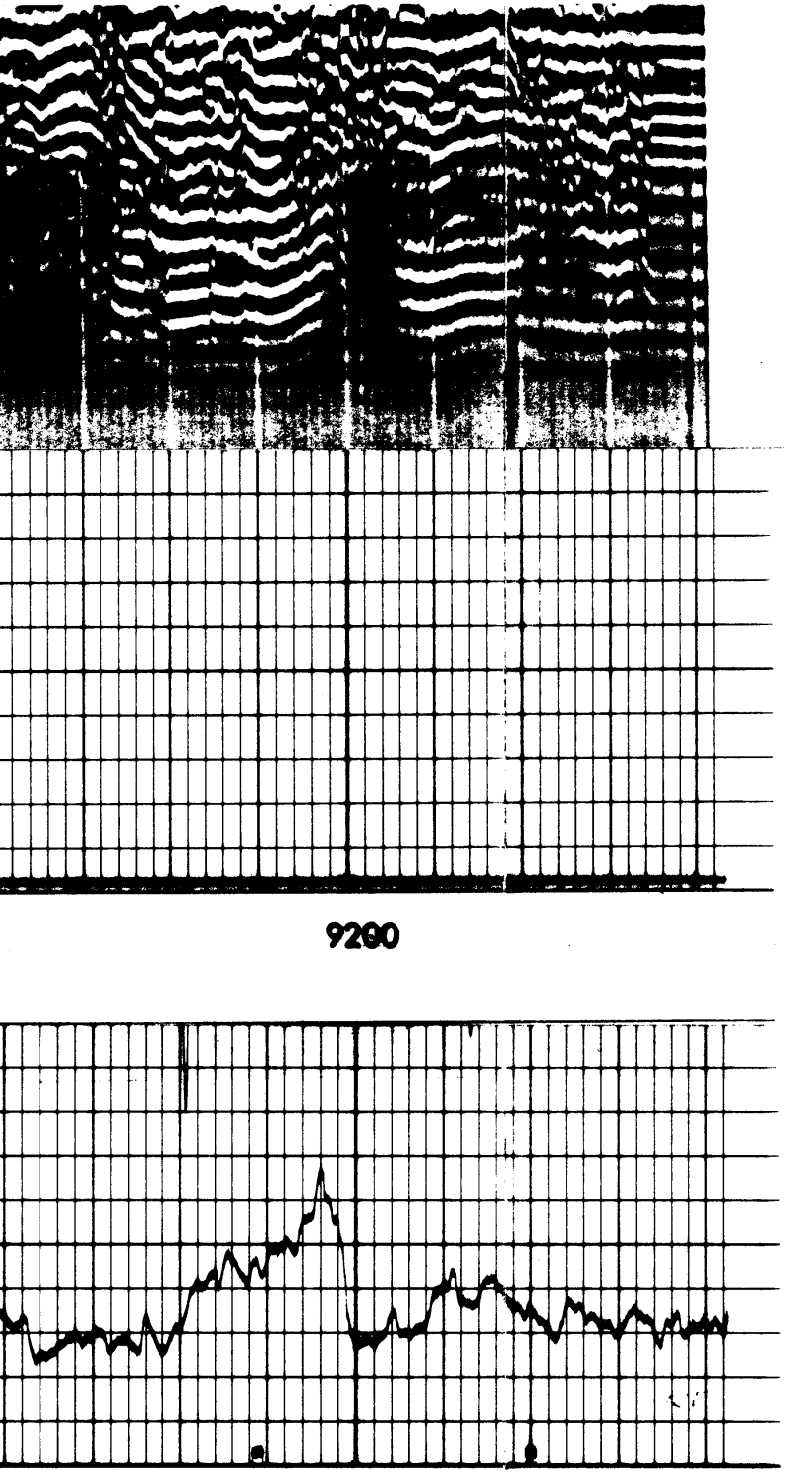GAMMA - A.P.I.