

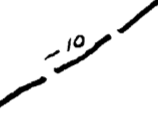






-  BOUNDARY P.E.P. 76
-  PRE MESOZOIC OUTCROP
-  GRAVITY CONTOUR
IN MILLIGALS
-  VOLCANIC CONE
-  I.O.L. SCOUT DRILLHOLE
-  V.M.D. WATER BORE
WITH DEPTH TO BASEMENT
-  SECTION LINE

DEPT. NAT. RES & ENV

 PE907101

INTERSTATE OIL LIMITED

P.E.P. 76
COMPILATION MAP

Scale 1:250000

July, 1970
 Enclosure No 1