

BEACH PETROLEUM N.L.

PERMIT: ..PEP...104. AREA: OTWAY BASIN..

CREW/PROCESSOR: ...6.150 / GEOSOURCE...

TYPE: UNCORRELATED... FIELD / VIBROSIS

SURVEY: 1984... MEARUNA... DETAIL...

LINES: M084...-102... VP 156-160

SAMPLE RATE: 2ms.....



RECORD NO.: 227-242 RECORD LNTH: 20 SEC.

DATE: ...9/12/84... REEL: 0017


STORAGE FILE NO.: 353-0329

DEPT. NAT. RES & ENV

 PE018763

Kestrel Information Management P/L


 TRC03092

WESTERN GEOGRAPHICAL CO.


 Western Geographical
 Information Consultants
 92 R 257
 SHIPMENT REF # FIELD
 TO OF
 CLIENT
 TAP E
 BOX 17
 LOCATION NO. ON NATION

Line No.	M0102
MPX	127
Client	BEACH
Date	9-12-84
Field Reel No.	017
Recorder	7T <input type="checkbox"/> 9T <input checked="" type="checkbox"/>
VP No's	1567
From	227
To	242
Length of Rec.	20 sec
Sample Rate	96/2
Sweep Freq.	16/96 + KRA
Field Reel No.	017
W	6.150