

PROCESSED BY
HALLIBURTON GEOPHYSICAL SERVICES


CLIENT: ESSO AUSTRALIA LIMITED
SURVEY: G92AT WEST TUNA 3D
CONTENTS: FINAL P1/84 UKOQA FORMAT
LINES: G92AT-101 to 572
MIGRATED CDP POSITIONS
CDP RANGE: 100-1100
BLOCKSIZE: Recfm=FB, Lrecl=80
Bytes=8000

SONY

PROCESSED BY
HALLIBURTON GEOPHYSICAL SERVICES
DEPT. NAT. RES & ENV

CLIENT: ESSO AUSTRALIA LIMITED
SURVEY: G92AT WEST TUNA 3D
CONTENTS: FINAL P1/84 UKOQA FORMAT
LINES: G92AT-101 to 572
MIGRATED CDP POSITIONS


PE008078



G92AT - WEST TUNA 3D
FINAL NAVIGATION DATA

SONY
C297


DEPT. NAT. RES & ENV



PE008078

DATE

112M



B-Eight