



**SONY** 

**Esso Australia** DLIS  
**WEST TUNA W37**

Cased Hole - MWP (Runs 1 to 8) &  
 GR-CCL (3205-3270m)

Encom ID: 1965837 Copy of: 4


 PE012615

**SONY** 

**Esso Australia** DLIS  
**WEST TUNA W44**

Cased Hole - SBHP-GR (3161-  
 3210m)

Encom ID: 1965839 Copy of: 9

 PE012616

DLIS/IMG Proj: 10155  
 Cartridge ID: 1965837

Client:  
**WEST TUNA W37**  
 24/01/99

1-8 MWPT - 8 files (Time Referenced)  
 9 GR-CCL Correlation (3212-3251m)  
 10 GR-CCL Correlation (3206-3270m)

---

Client: ESSO Australia 1965837  
**WEST TUNA W37**

---

Encom Technology Pty. Limited  
 Level 2, 118 Alfred St. Milsons Pt NSW 2061  
 PO Box 422 Milsons Pt. NSW 1565  
 ph: (61 2) 9957 4117 fax: (61 2) 9922 6141  
 email: encom@encom.com.au

DLIS/IMG Proj: 10155  
 Cartridge ID: 1965839

Client:  
**WEST TUNA W44**  
 25/12/98

1 SBHP Surface check before survey  
 2 SBHP-GR Correlation Log (3161-3210m)  
 3 SBHP-GR Correlation Log (3089-3224m) - Down Log  
 4-9 SBHP Static Logs (3220.3, 3200, 3170, 3140, 2423 & 1645m)  
 10 SBHP Surface check after survey

---

Client: ESSO Australia 1965839  
**WEST TUNA W44**

---

Encom Technology Pty. Limited  
 Level 2, 118 Alfred St. Milsons Pt NSW 2061  
 PO Box 422 Milsons Pt. NSW 1565  
 ph: (61 2) 9957 4117 fax: (61 2) 9922 6141  
 email: encom@encom.com.au