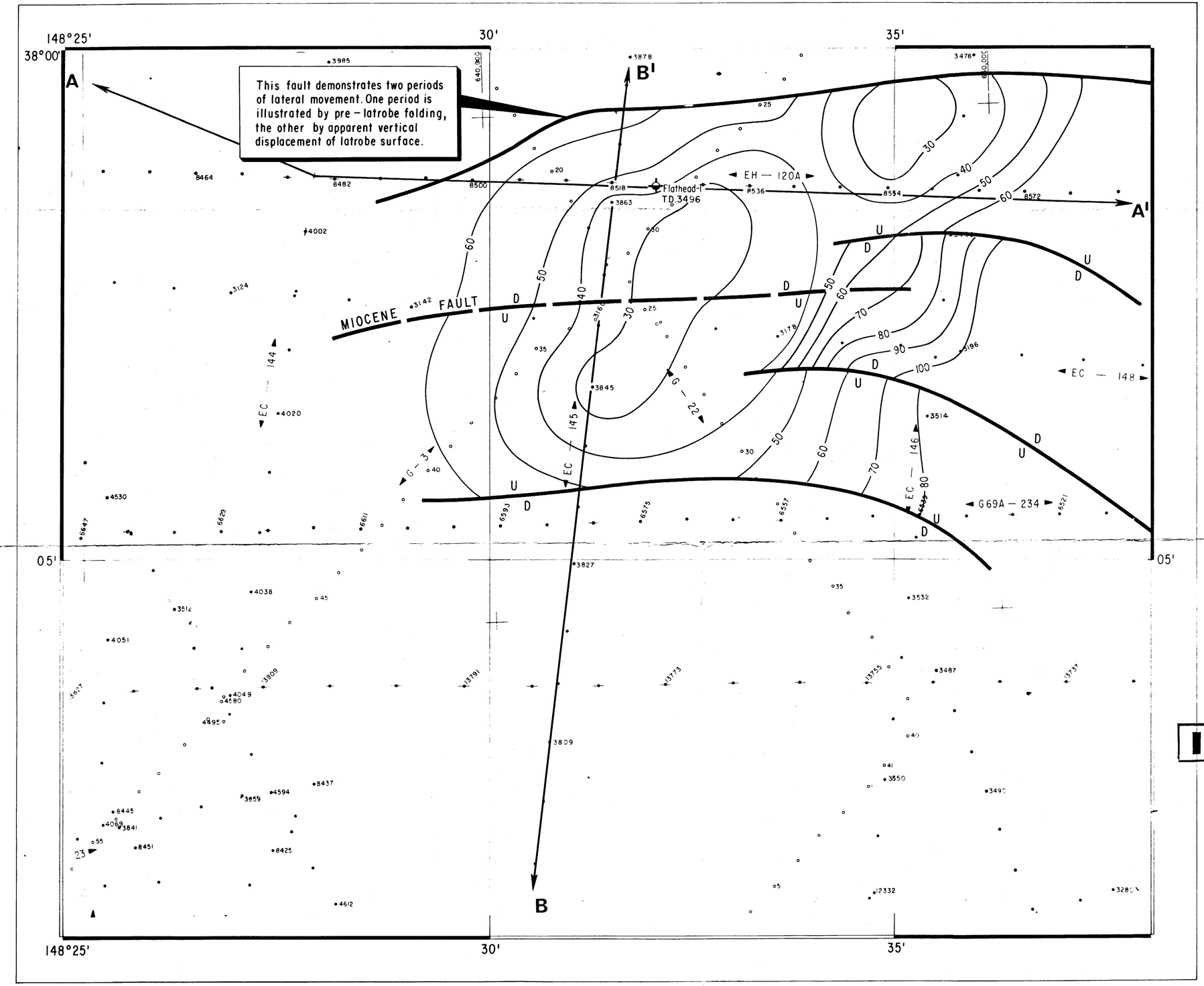

MAP INDEX

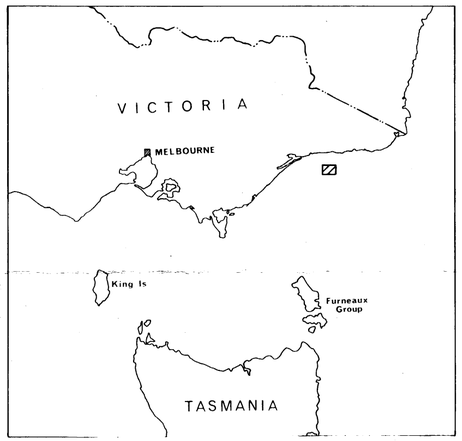

GEOLOGIC COLUMN

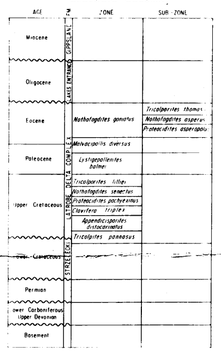

ESSO EXPLORATION AND PRODUCTION AUSTRALIA INC.

THE GIPPSLAND BASIN

VICTORIA

INTERPRETATIVE

FLATHEAD AREA ISOCHRON MAP OF GREENSAND–STRZELECKI INTERVAL

CONTOUR INTERVAL: 10 Millisec.

DATUM: SEA LEVEL

Scale 1:50,000

1 0 1

MILES

AUTHOR: W H BASSETT

DRAFTED BY: K H REISS

TO ACCOMPANY: FLATHEAD-1 COMPLETION REPORT. DATE: AUGUST 1969

PLATE IV

Dwg. 1151/OP/8

DEPT. NAT. RES & ENV
PE900016