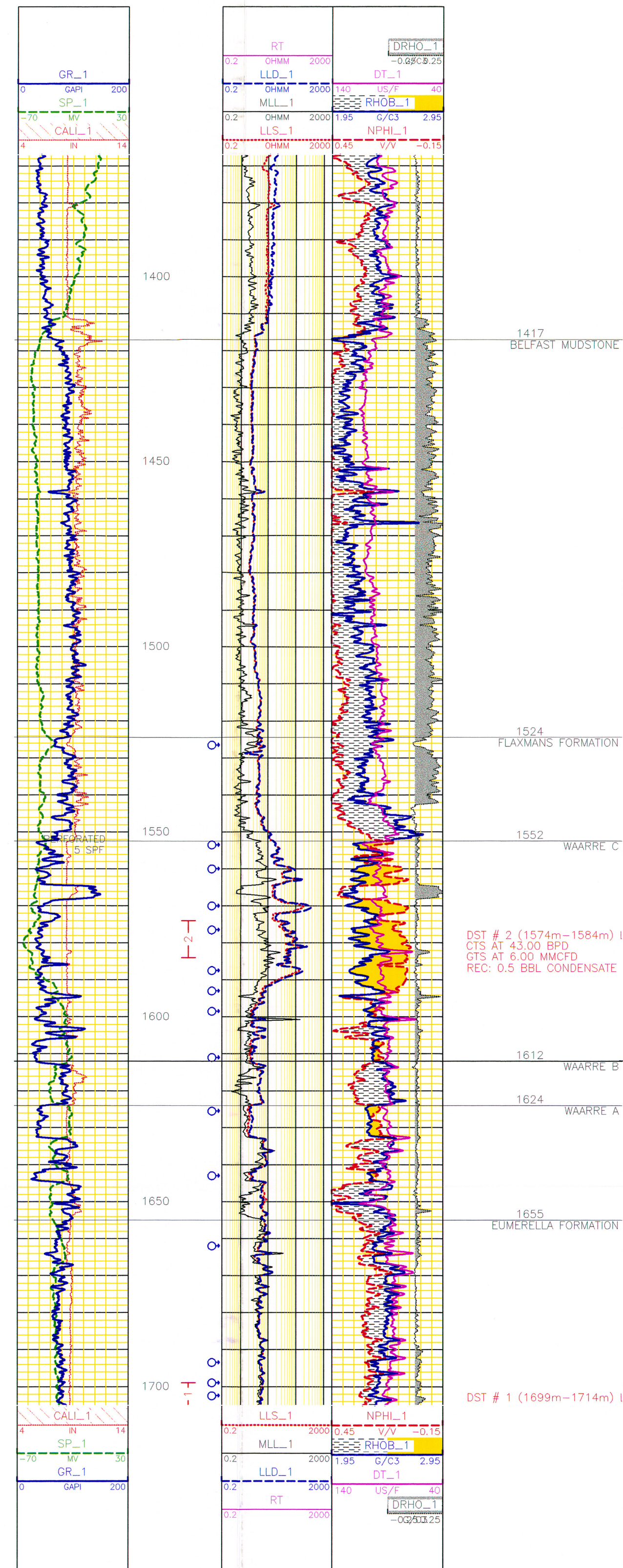



# FENTON CREEK 1

RT : 86.9 METRES  
 TD : 1841 METRES  
 LICENCE : PL 4  
 SPUD DATE : 27-MAR-1997



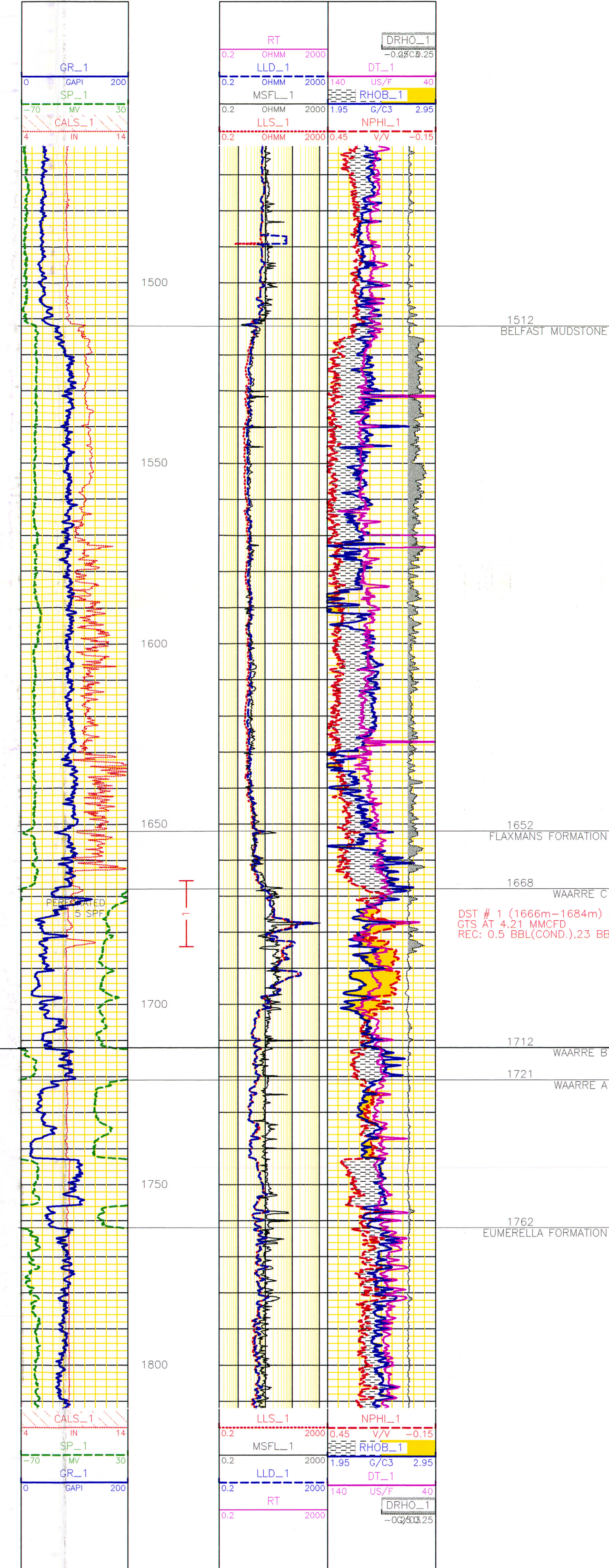
# PROPOSED TREGONY 1

KB :  
 TD :  
 LICENCE :  
 SPUD DATE :



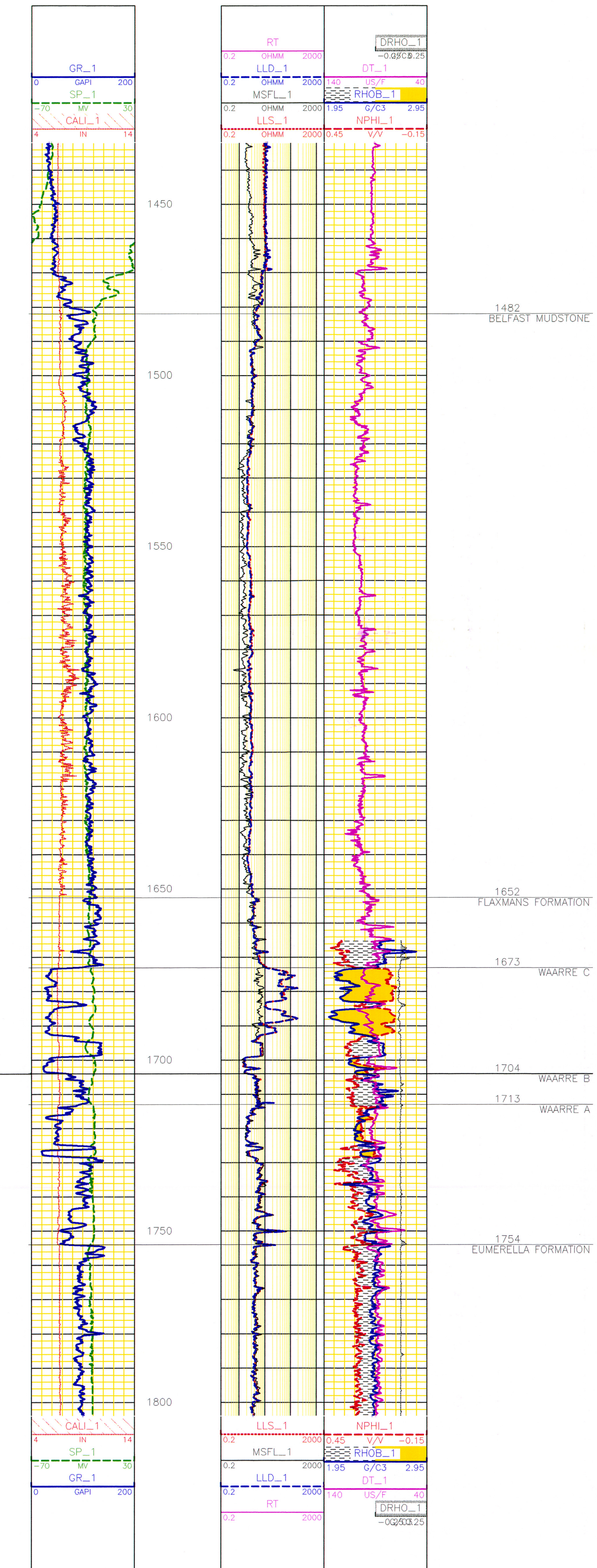
# MYLOR 1

KB : 103 METRES  
 TD : 1922.4 METRES  
 LICENCE : PL 4  
 SPUD DATE : 12-JUN-1994



# PENRYN 1

RT : 115.5 METRES  
 TD : 1822.5 METRES  
 LICENCE : PEP153  
 SPUD DATE : 08-JAN-2000



**Santos**  
 South Australia Business Unit

**Otway Basin**  
**PEP 153**  
 STRATIGRAPHIC CROSS-SECTION  
 FENTON CK 1 - PROP TREGONY 1  
 MYLOR 1 - PENRYN 1

Date : <b>October 1999</b>	Author : <b>G Parsons</b>	ENCL.
File No (egm) :		<b>3</b>
Santos Limited ACN 007 550 923		