


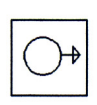






## WELL EVALUATION SUMMARY

**LOCATION :** OTWAY BASIN      **LICENCE :** PEP153      **KB/RT (m) :** 98.6  
**BLOCK :**      **RIG RELEASED :** 15/03/01      **TOTAL DEPTH (m):** 1819  
**LATITUDE :** 38 30' 56.41"      **LONGITUDE :** 142 55' 24.29"

Interpreted by: P.J.Tarabba      WES No: 01.060      Vertical Scale 1 : 200  
 Approved by: L.Finlayson      Date: April 2001      Vertical Units METRES  
 Team Leader: C.Gumley

### LEGEND

-  NET OIL PAY
-  WATER
-  COAL AND CARBONACEOUS SHALE
-  RFT / MDT POINT
-  NET GAS PAY
-  SAND
-  SHALE
-  SWC

