




LEGEND

-  Interval velocities from Sonic Log
-  Well velocity survey times (one way)
- Datum M.S.L.

DEPT. NAT. RES. & ENV.
PE907129

 SHELL DEVELOPMENT (AUSTRALIA) PTY. LTD.		
OTWAY BASIN ROSS CREEK - 1 W680		
T-Z CURVE and SONIC INTERVAL VELOCITIES		
Author: S. Aust. Team	Date: July, 1974	Scale: 1:1
Report No: SDA. 184	Drawing No: 8097	Encl. 10