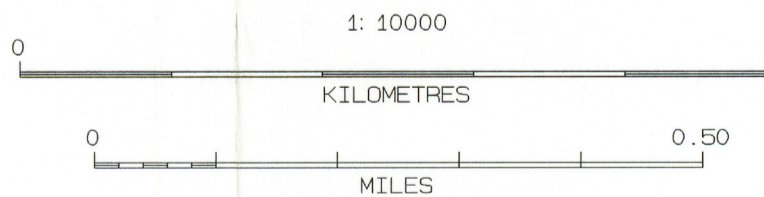
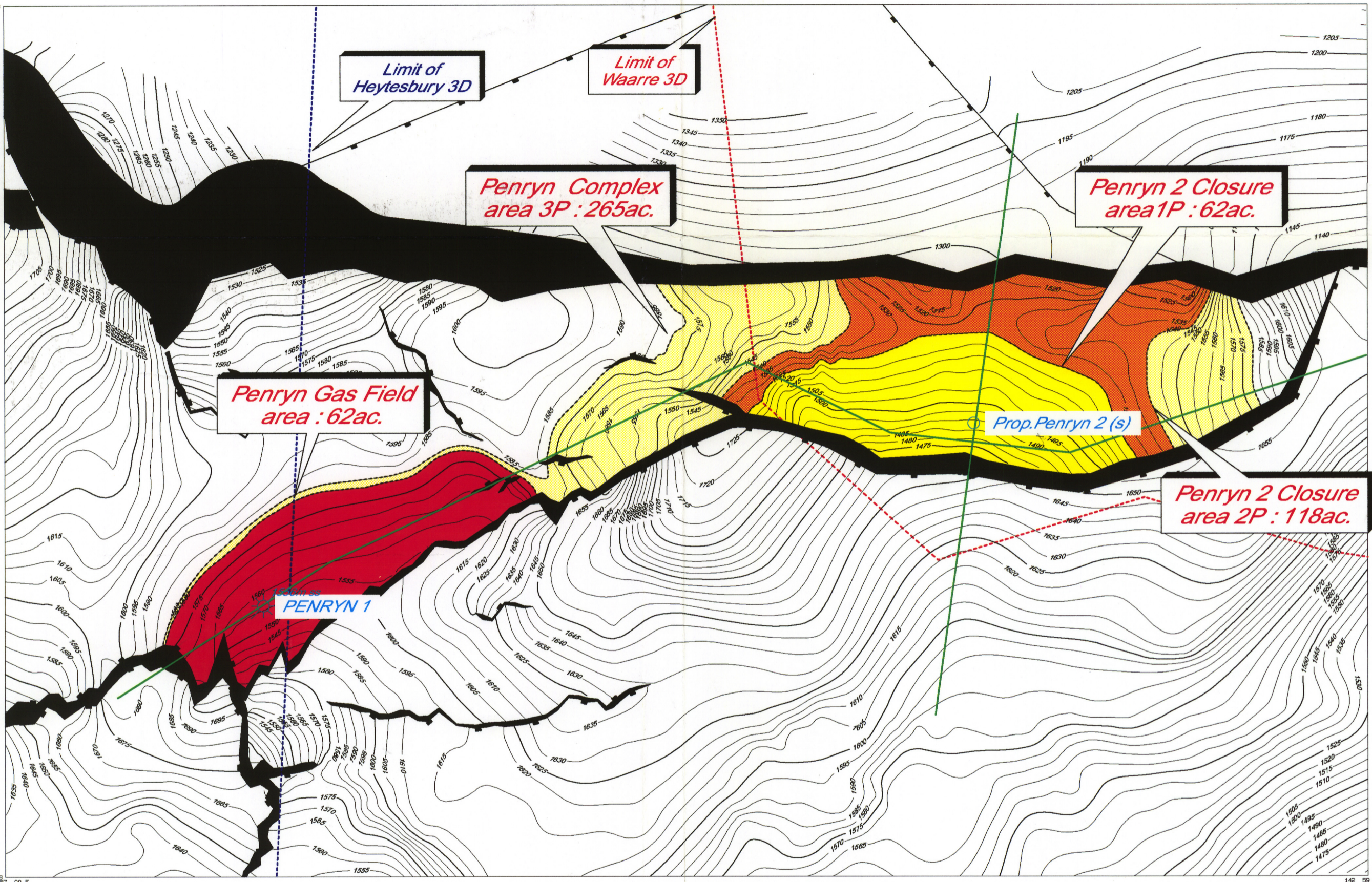



PENRYN COMPLEX



UNIVERSAL TRANSVERSE MERCATOR PROJECTION
 G.R.S. 1980 SPHEROID
 CENTRAL MERIDIAN 141 00 00 E
 MAPSHEET DATUM: "GDA94"

		
Santos		
DEPTH		
Top Waarre Sand		
June 2001		
M.Majedi		
Horizon : waare_e_mm & waare_w_mm_pk (based on ave. v.e.l of 2487.6m/s at the Penryn_1)		
Encl 3		
Date : June 26, 2001	Author : M.Majedi	MRCL
Contour Interval : 5m	Drafted :	
Drawn : G.H.S. 2000	File No. :	