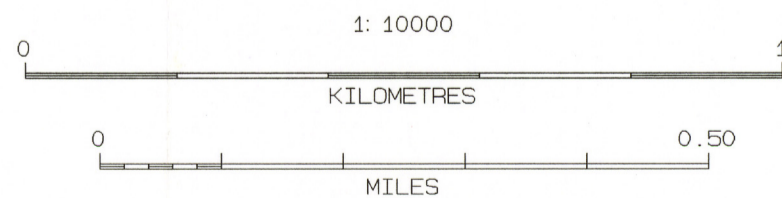
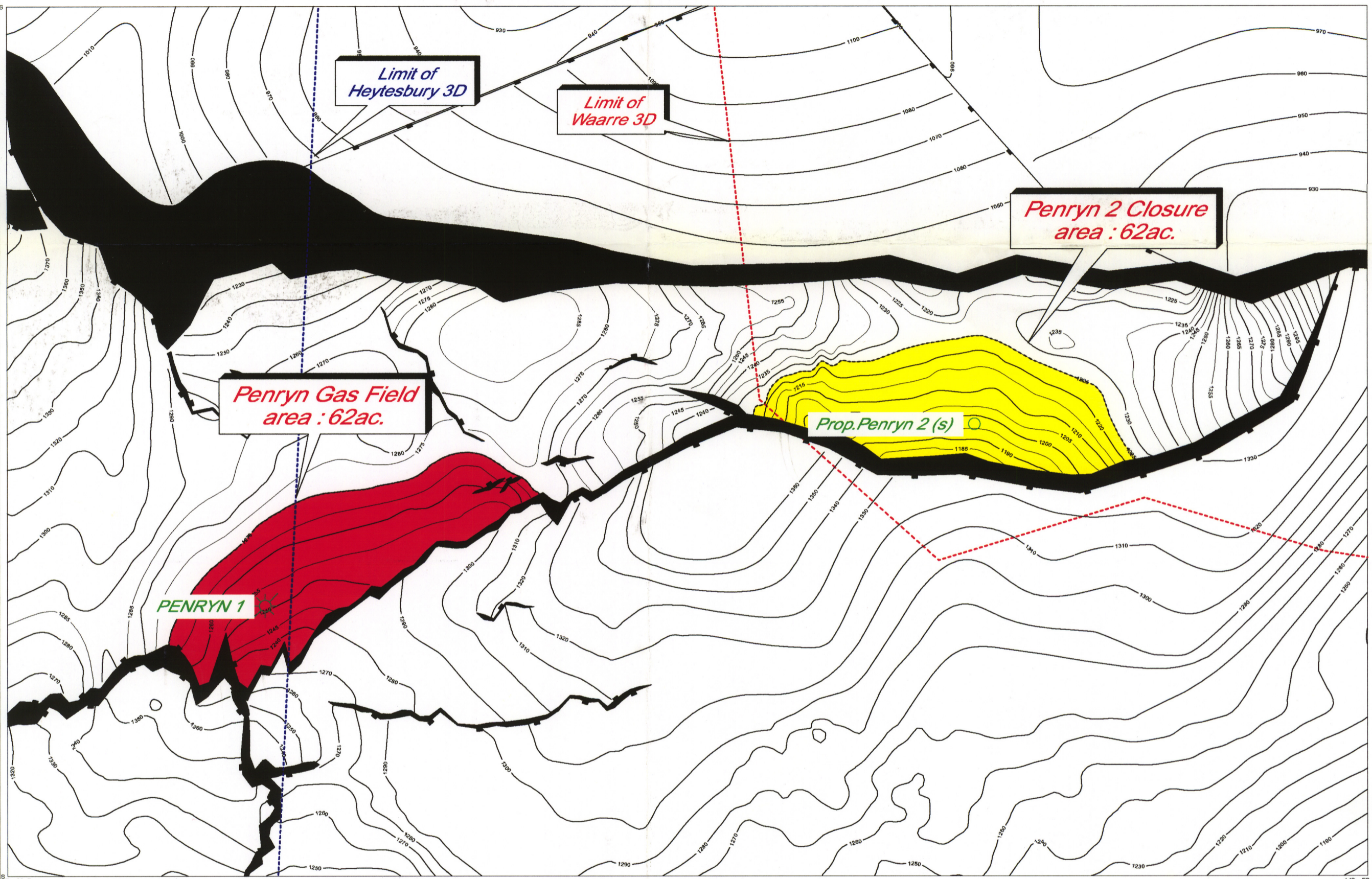



# PENRYN COMPLEX



UNIVERSAL TRANSVERSE MERCATOR PROJECTION  
 G. R. S. 1980 SPHEROID  
 CENTRAL MERIDIAN 141 00 00 E  
 MAPSHEET DATUM: "GDA94"

		
<h2>Santos</h2>		
TWT		
Top Waarre Sand		
May 2001		
M.Majedi		
Horizon : waarre_c_mm & waarre_e_mm_pk		
<b>Encl 1</b>		
<small>Date : June 28, 2001</small>	<small>Author : M.Majedi</small>	<small>BNCL</small>
<small>Outline Interval : 5m</small>	<small>Drafted :</small>	
<small>Drawn : G.H.V. 1880</small>	<small>File No. :</small>	