









WELL EVALUATION SUMMARY

LOCATION : Otway Basin LICENCE : PEP153 KB/RT (m) : 133.4
 BLOCK : PEP-153 RIG RELEASED : 17-AUG-2001 TOTAL DEPTH (m): 1703
 LATITUDE : LONGITUDE :

Interpreted by: P.J.Tarabba WES No: 01.356 Vertical Scale 1 : 200
 Approved by: L.Finlayson Date: Nov 2001 Vertical Units METRES
 Team Leader: C.Gumley

LEGEND

	NET OIL PAY		WATER		COAL AND CARBONACEOUS SHALE		RFT / MDT POINT
	NET GAS PAY		SAND		SHALE		SWC

