









WELL EVALUATION SUMMARY

LOCATION : Otway Basin LICENCE : PEP108 KB/RT (METRES) : 116.9
 BLOCK : PEP108 RIG RELEASED : 20-JAN-2000 TOTAL DRILLED DEPTH (METRES) : 1822.5
 LATITUDE : 38 31 40.66S LONGITUDE : 142 57 22.52E

Interpreted by: N. Mumford WES No: 00.019 Vertical Scale 1 : 500
 Approved by: L. Finlayson Date: January 17, 2000 Vertical Units METRES
 Team Leader: G. Carne Well Status: Suspended Gas well

LEGEND

	NET OIL PAY		WATER		COAL AND CARBONACEOUS SHALE		RFT / MDT POINT Quality Control Green/Good Orange/Moderate Red/Invalid
	NET GAS PAY		SAND		SHALE		SWC

