









WELL EVALUATION SUMMARY

LOCATION : OTWAY BASIN LICENCE : PEP154 KB/RT (m) : 54.86
 BLOCK : PEP-154 RIG RELEASED : 02-FEB-2002 TOTAL DEPTH (m) : 1710
 LATITUDE : 38 27 18.32S PRELIM LONGITUDE : 142 44 22.34E PRELIM

Interpreted by: T. Duggan WES No: 02.010 Vertical Scale 1 : 200
 Approved by: K. Boyle Date: 07-Feb-2002 16:05: Vertical Units METRES
 Team Leader: C. Gumley

LEGEND

-  NET OIL PAY
-  WATER
-  COAL AND CARBONACEOUS SHALE
-  RFT / MDT POINT
-  NET GAS PAY
-  SAND
-  SHALE
-  SWC

