ENCLOSURE 4

MYLOR DISCOVERY MONTAGE

PEP- 108, VIC

MYLOR #1

LOCATION:	SEISMIC LINE 7005, TRACE 1795 WAARRE 3D
DISTANCE FROM EXISTING PRODUCTION FACILITIES:	3.5 km NW of Nth PAARATTE #1
KB:	103.2m
T.D.:	1922m
PRIMARY TARGET:	WAARRE SST at 1672.5 mKB
SECONDARY TARGET:	EUMERALLA FM. at 1762 mKB
TRAP:	FAULTED ANTICLINE
SEAL:	BELFAST MUDSTONE 138.5 m, FLAXMANS 20.5 m
SOURCE:	EUMERALLA FORMATION
HYDROCARBONS ENCOUNTERED:	GAS, CONDENSATE/OIL
CLOSURE AREA AT LCC:	1.07 km2
VERTICAL CLOSURE:	63.8 m
GROSS HYDROCARBON COLUMN:	31.5 m
NET/GROSS:	78%
POROSITY:	19%
1-SW:	73%
API@60 F:	61.9

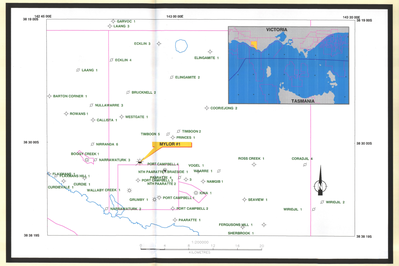

REGIONAL LOCATION MAP



3D MESH DISPLAY

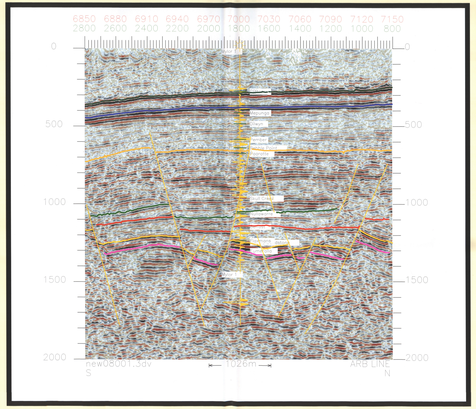

LINE 1



TRACE 1700
WIGGLE DISPLAY

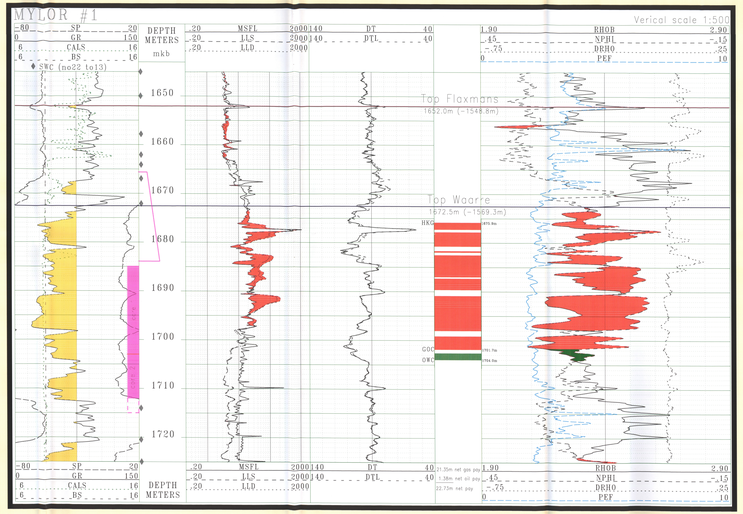

MYLOR LOG DISPLAY

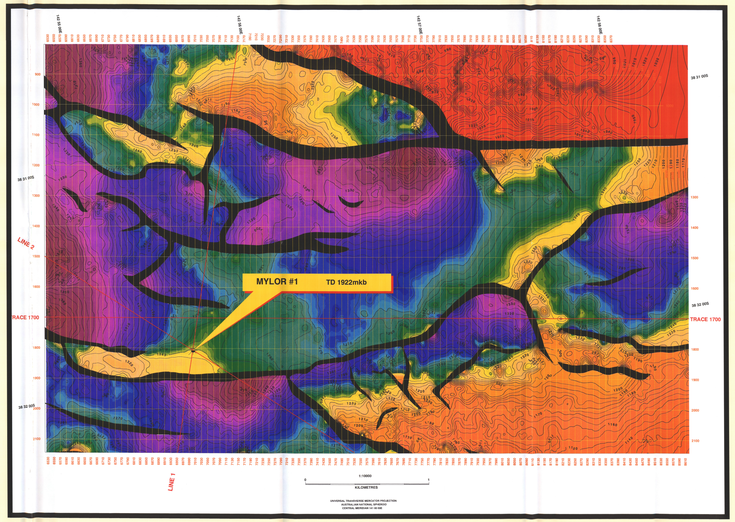

TOP WAARRE TWT MAP



LINE 2

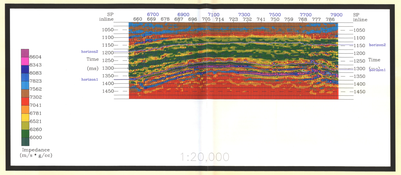

TRACE 1700
IMPEDANCE
DISPLAY