


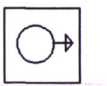


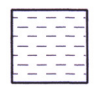



WELL EVALUATION SUMMARY

LOCATION : Otway Basin **LICENCE :** PEP154 **KB/RT (m) :** 68.5
BLOCK : PEP-154 **RIG RELEASED :** **TOTAL DEPTH (m):** 1627
LATITUDE : 38 28 39.46S **LONGITUDE :** 142 48 17.56E

Interpreted by: P.J.Tarabba WES No: 01.107 Vertical Scale 1 : 200
 Approved by: L.Finlayson Date: July 2001 Vertical Units METRES
 Team Leader: C.Gumley

LEGEND

-  NET OIL PAY
-  WATER
-  COAL AND CARBONACEOUS SHALE
-  RFT / MDT POINT
-  NET GAS PAY
-  SAND
-  SHALE
-  SWC

