OIL and GAS DIVISION

25 OCT 1983

DEPT. NAT. RES & ENV
PE601260

COMPUTER PLOT
SPONTANEOUS POTENTIAL, FOCUSSED ELECTRIC

BOREHOLE Mildura West 2. W.C.R
CLIENT Sth. Aust. Oil & Gas

AREA Mildura West
COUNTRY Australia
DATE LOGGED 24.6.83

DEPTH SCALE 1:200

9 OF 9 LOGS

BOREHOLE DATA · REFER TO Lithology LOG

OPERATION DATA REFER TO Lithology LOG

EQUIPMENT AND RECORDING DATA

LOG	TAPING			PANEL			CAL COEFF
	LOG TAPED	RECORD SPEED	DIRECT or REPLAY	SPEED	T C SECS	NORM	
SP	Y	9	-	9	-		
FE	Y	9	-	9	-		
		SONDE NO		SOURCE NO			

REMARKS

DEPTH

SPONTANEOUS POTENTIAL | METRES | FOCUSSED ELECTRIC

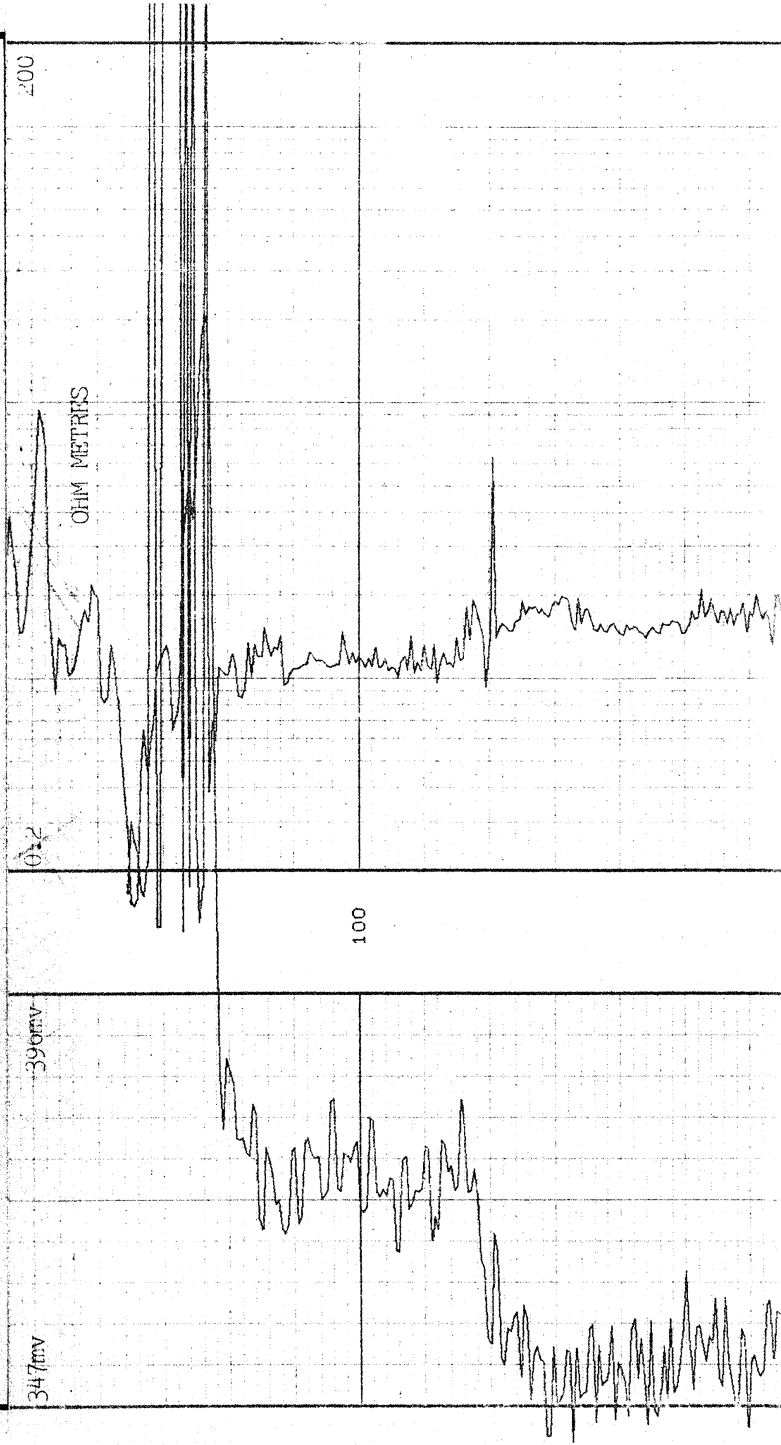

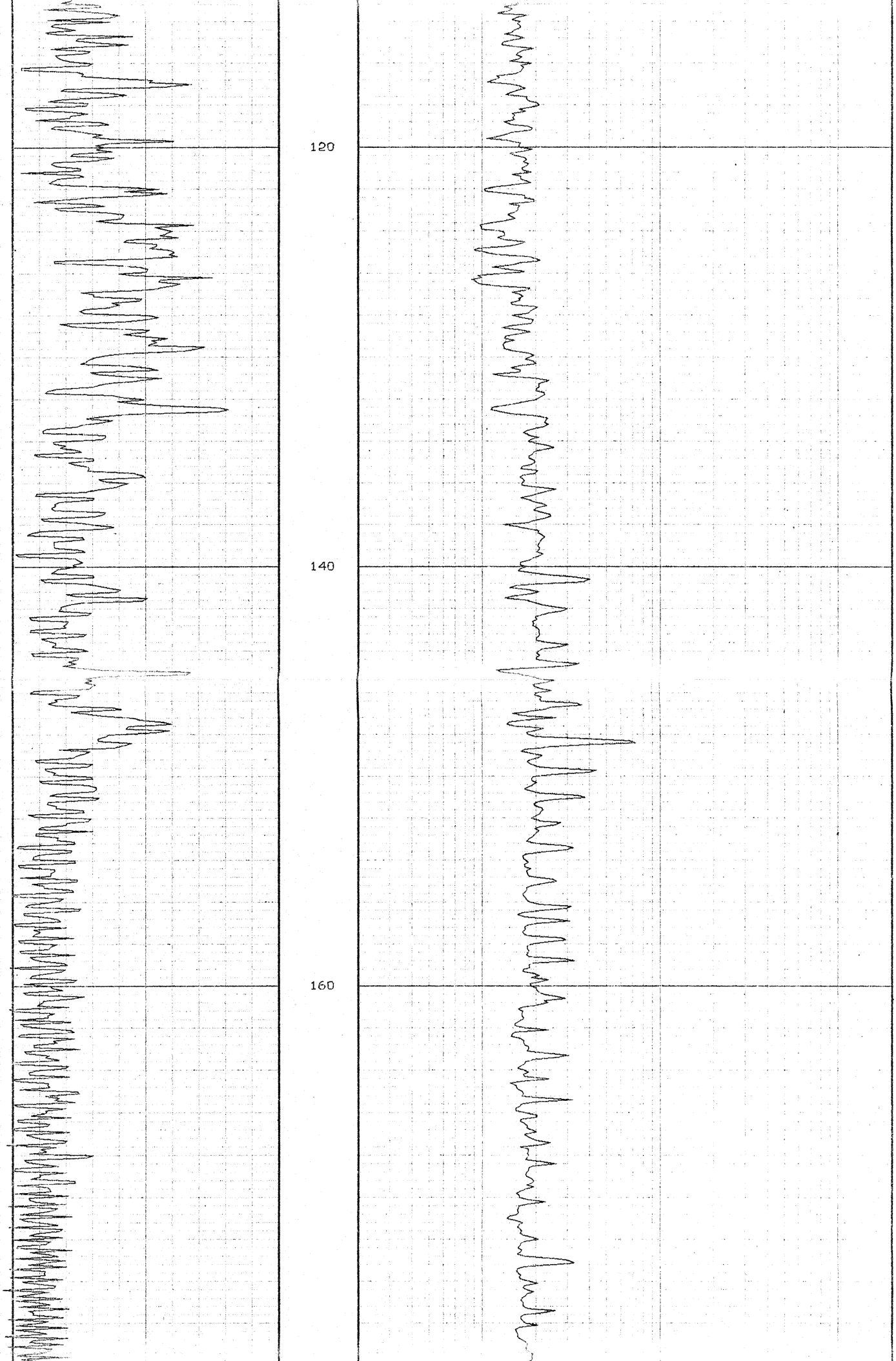

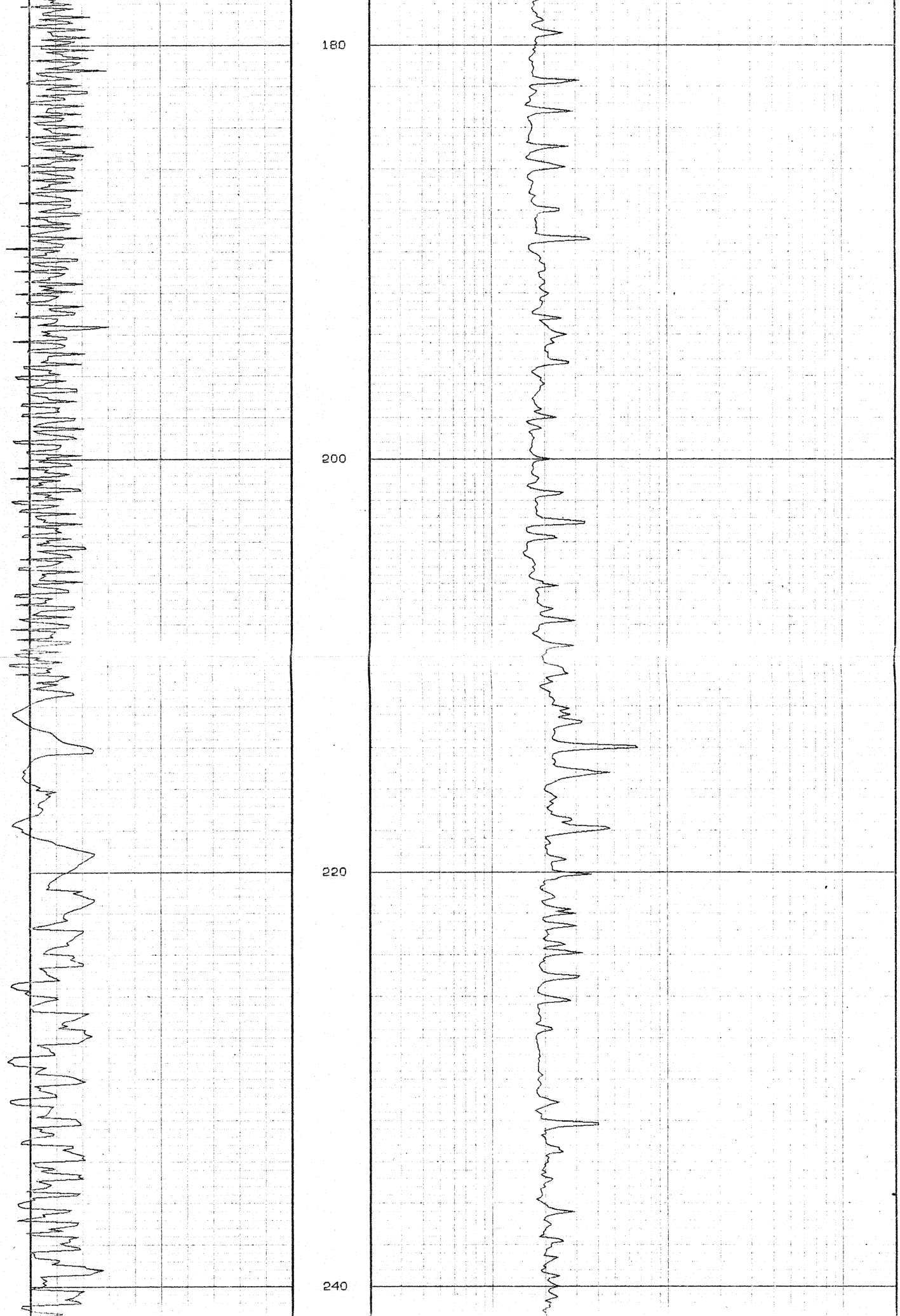

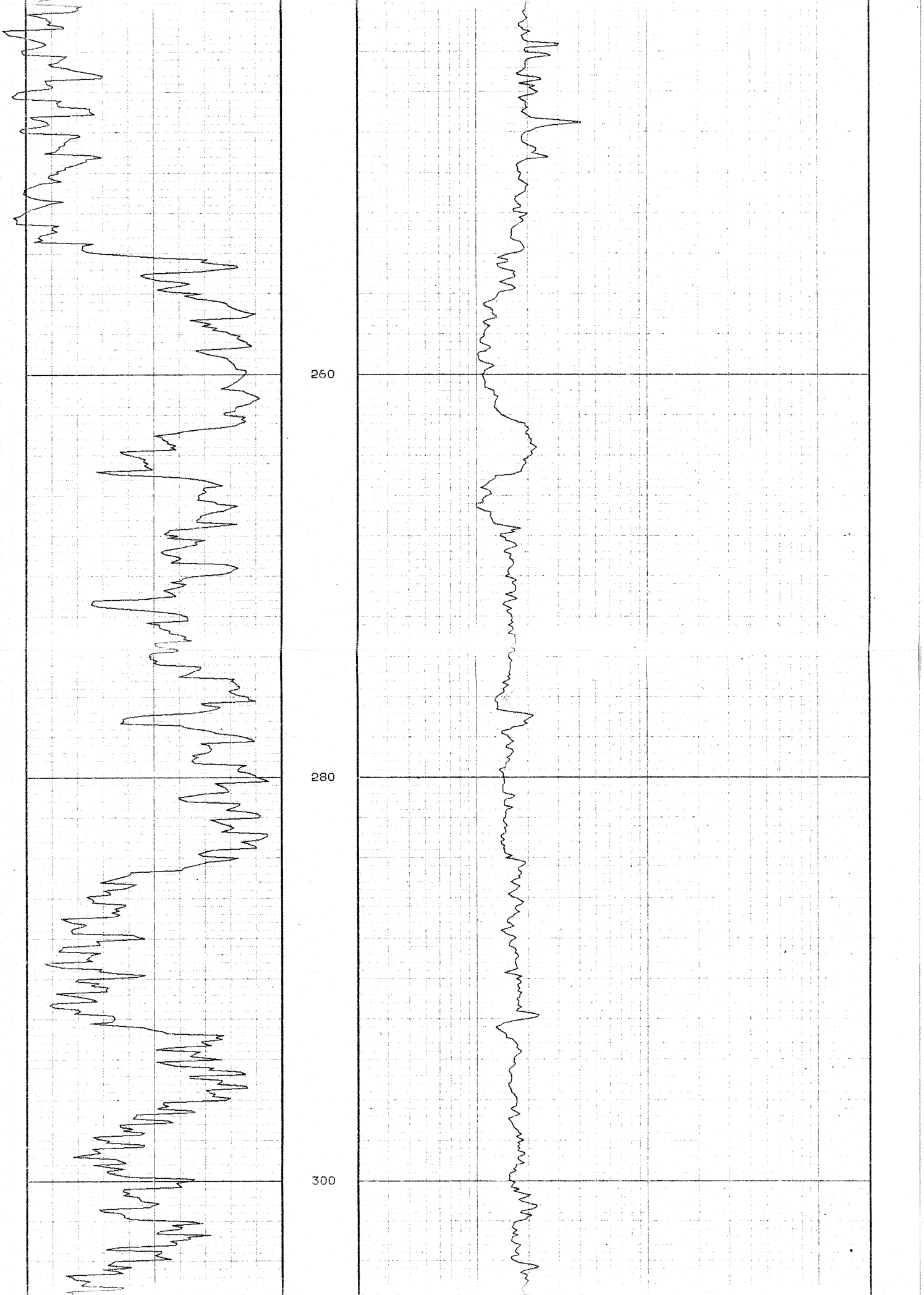

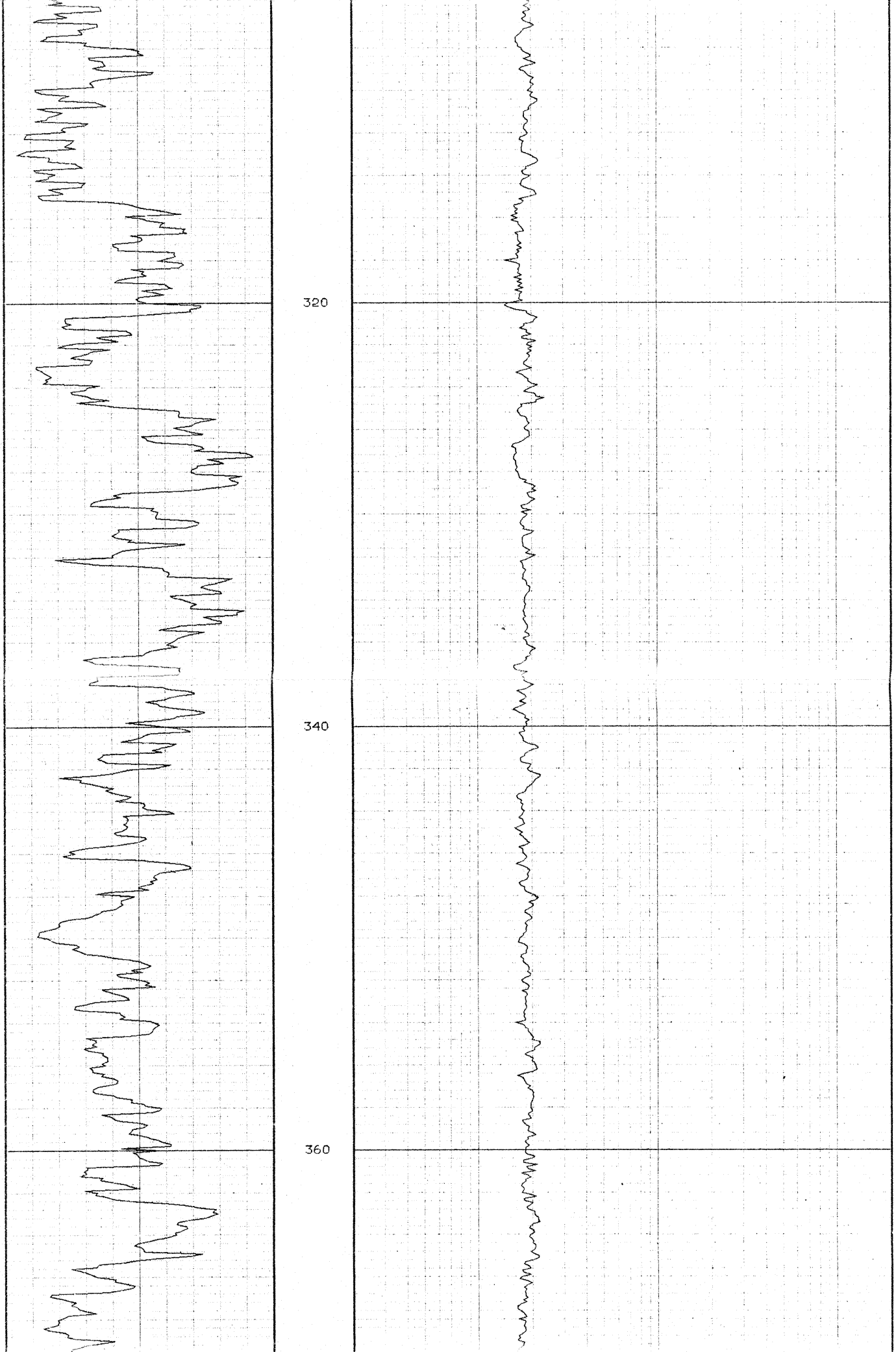

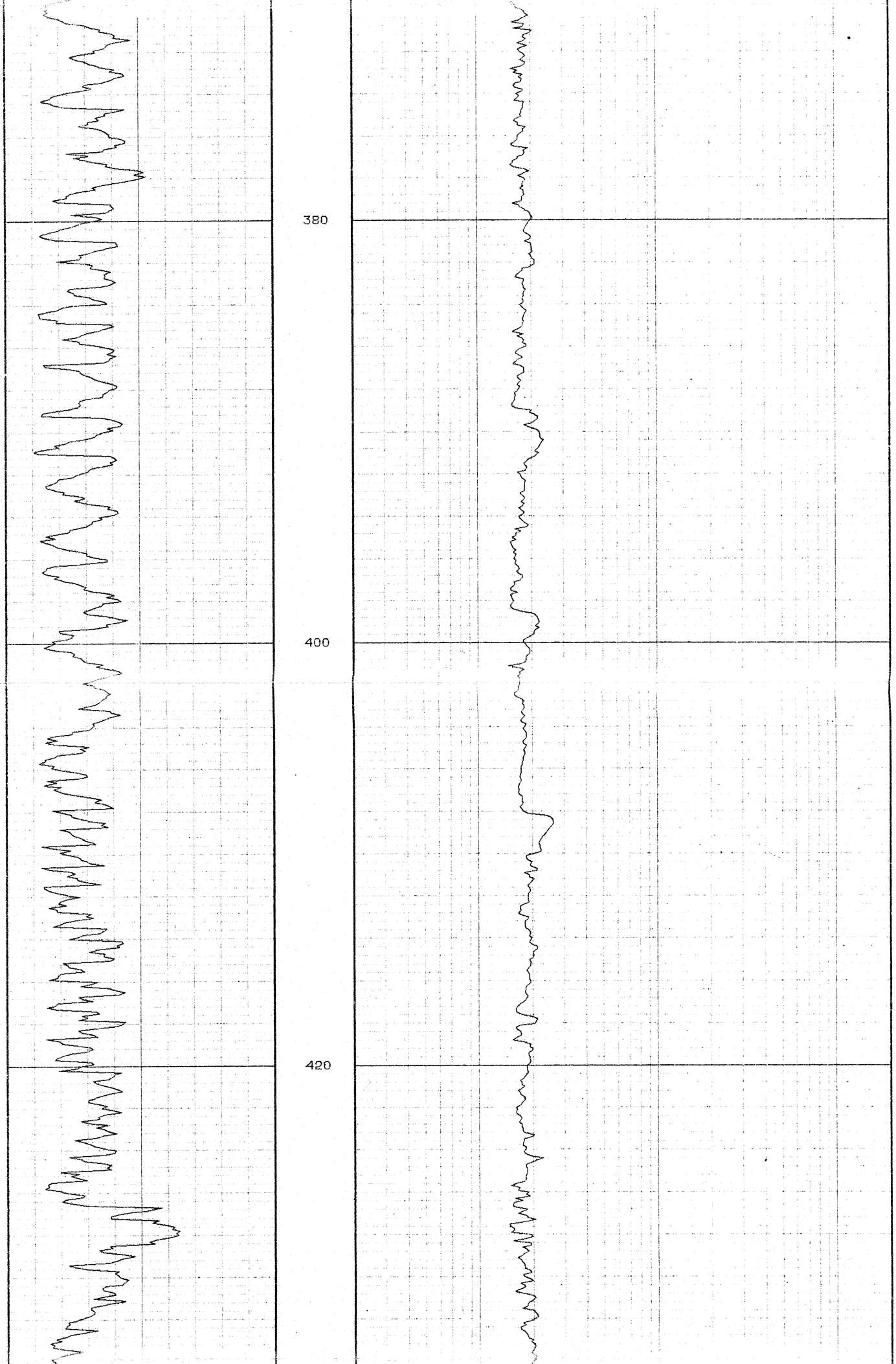

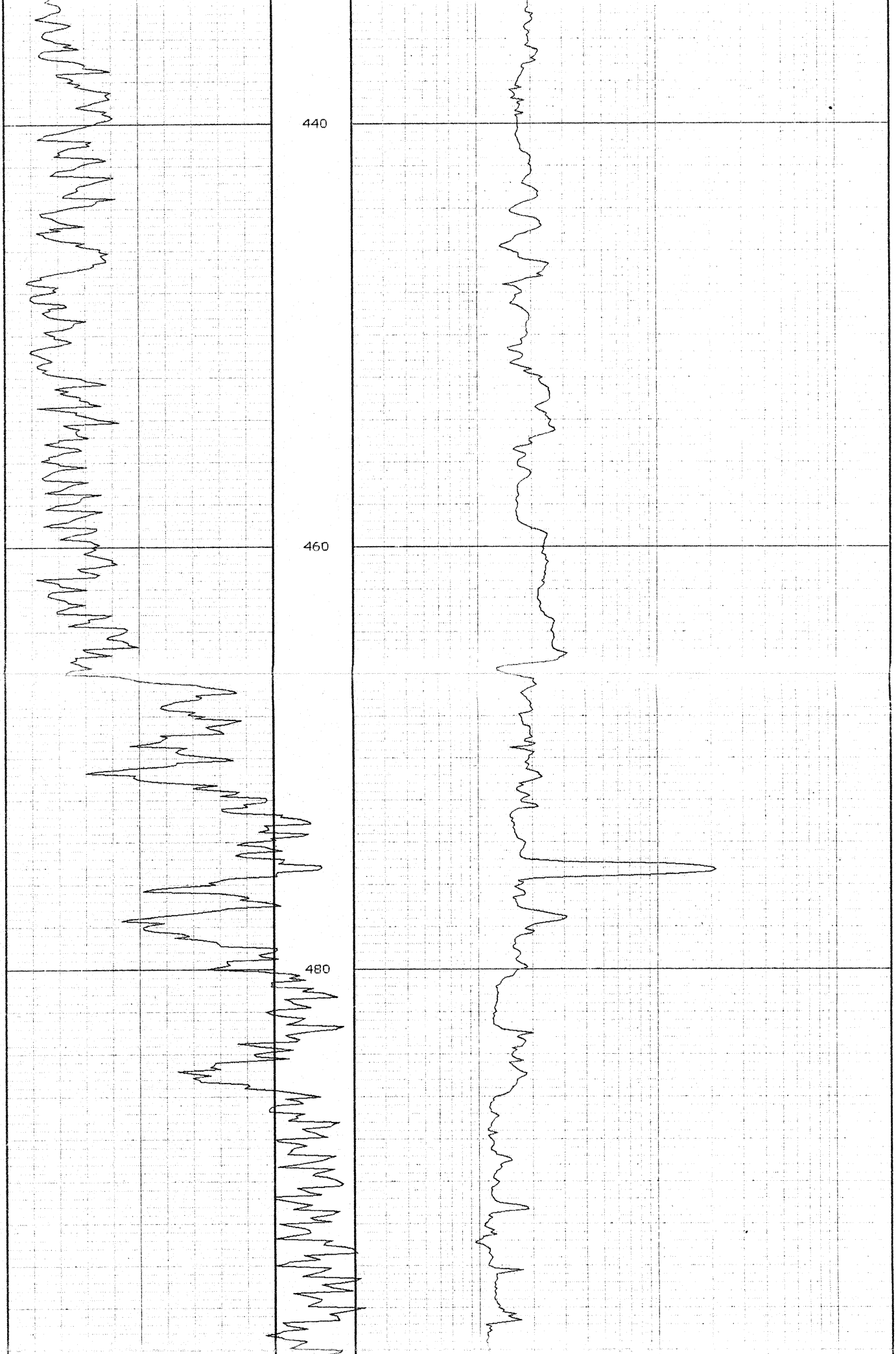

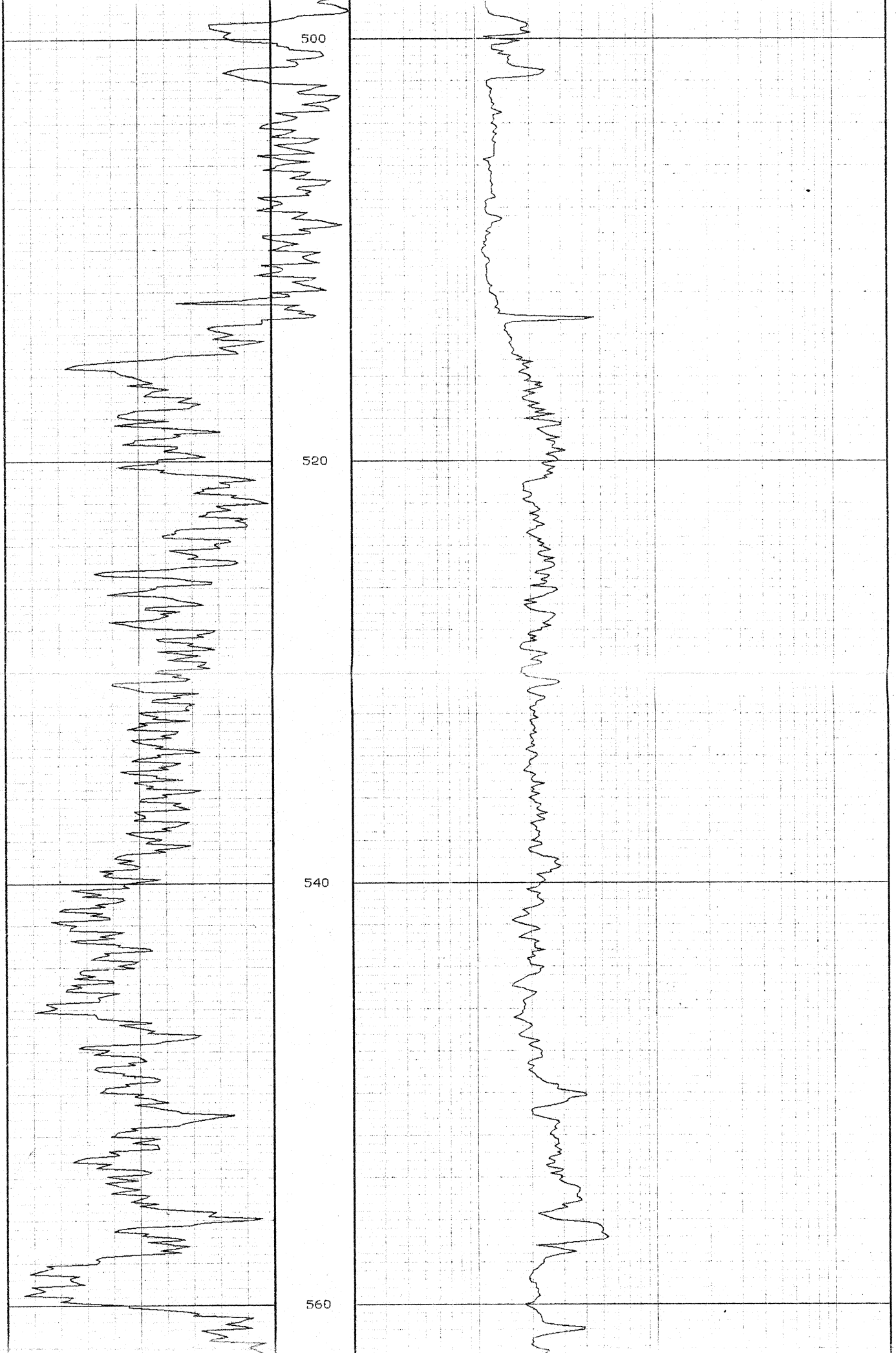

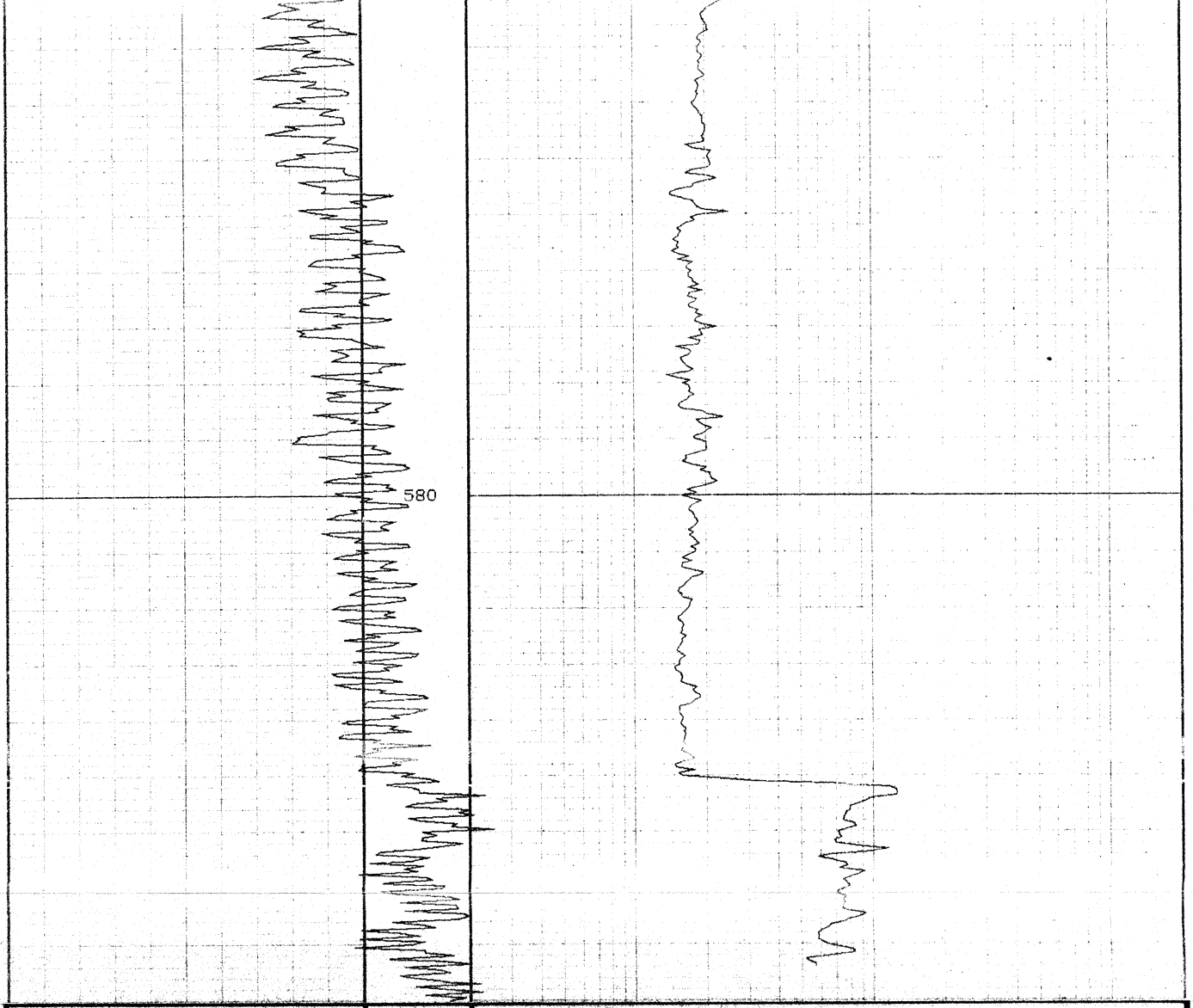

DEPTH

BOREHOLE Mildura West 2.
CLIENT Sth. Aust. Oil & Gas

AREA Mildura West
COUNTRY Australia

MY A58452R