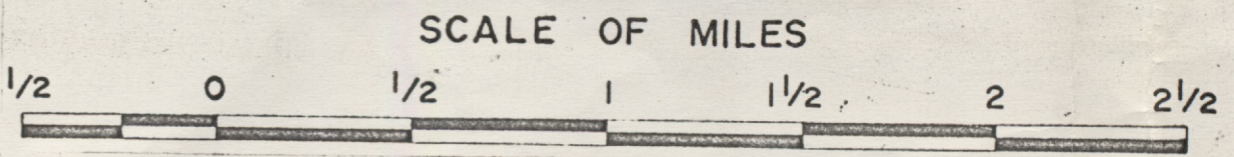









ISOPACH MAP LAKES ENTRANCE FORMATION

CONTOUR INTERVAL 20'



-  Residual Oil Accumulation at Lakes Entrance
-  Traces of Oil in Water
-  Gas show
-  Strong gas show
-  32 Bore
-  Proposed Woodside (L.E.) No 1

DEPT. NAT. RES & ENV

 PE902915

Enclosure No. 1.

R.G.C.