

LAKE OIL N.L.


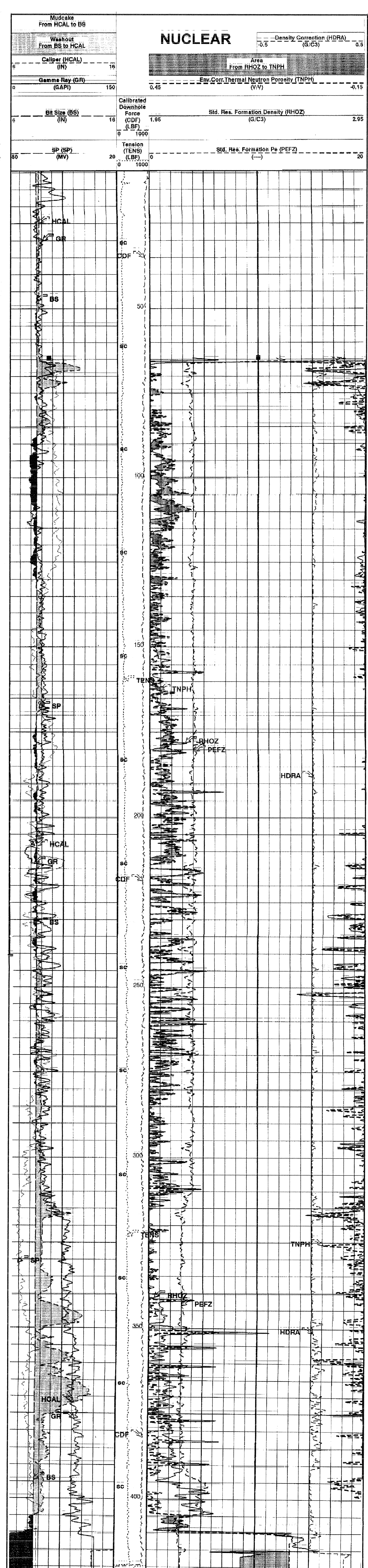
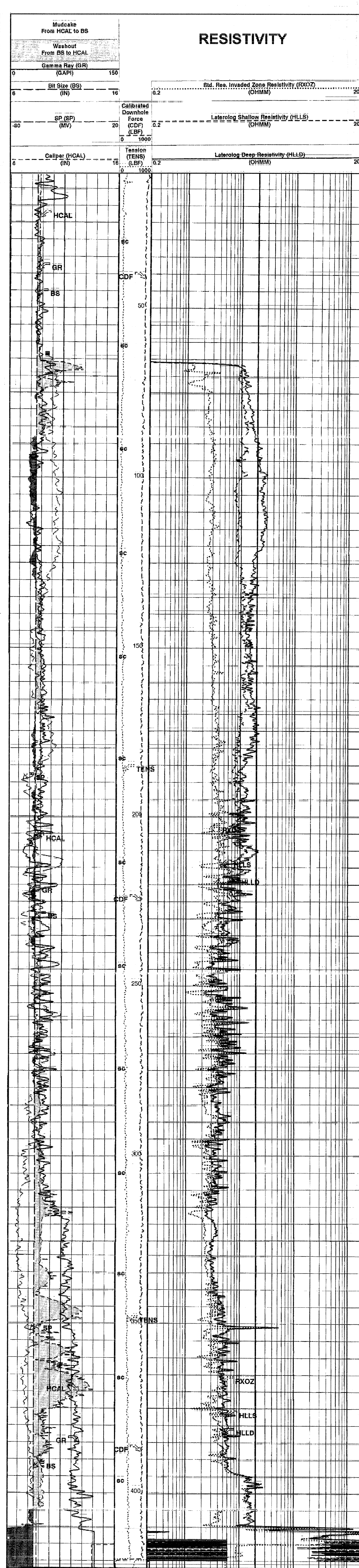
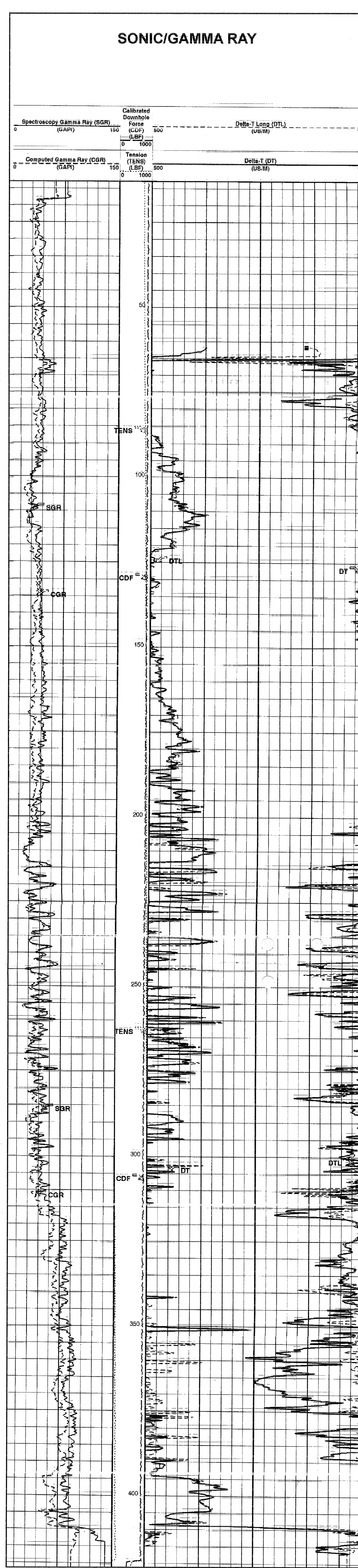
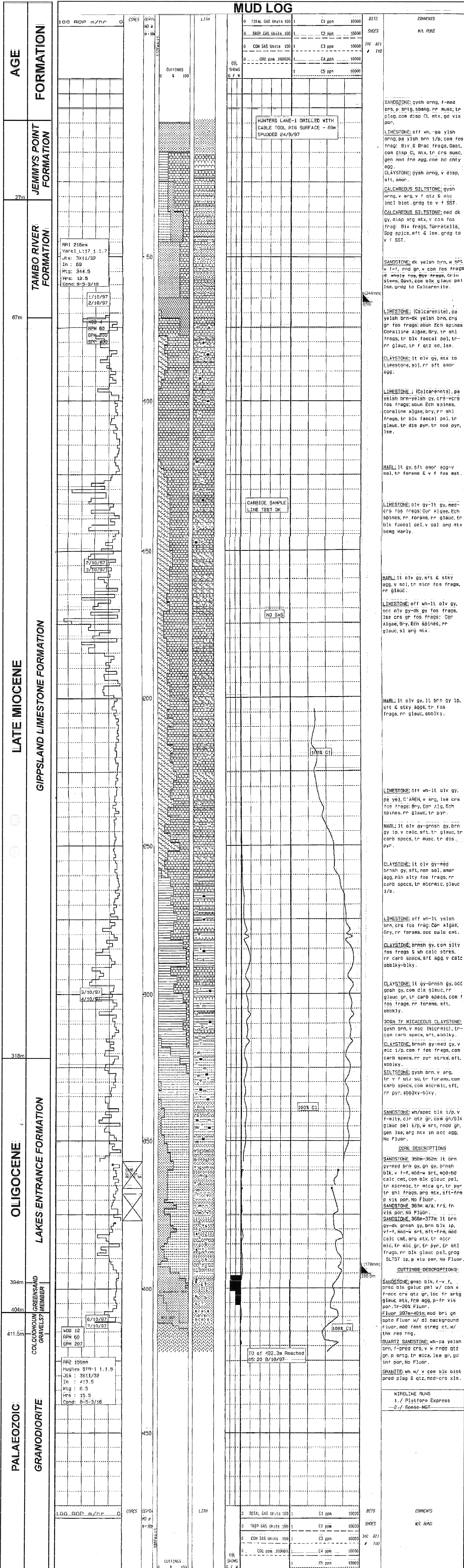
HUNTERS LANE - 1 COMPOSITE WELL LOG

COMPANY: Lakes Oil N.L.
RIG: Imperial Snubbing ISS Longstroke
AREA: Lakes Entrance, Victoria
COUNTRY: Australia
LOCATION: Latitude 37° 51' 59" S Longitude 147° 59' 28" E
ELEVATION: Air Gap 7.50m (RT-GL)
Altitude 42.73m (GL-MSL)
DEPTH REF: Kelly Bushings 50.23m (KB-MSL)

SPUD DATE: 24/ 9/97
TD DATE: 9/10/97
TD DRILLER: 422.5 m (422.5m TVD)
TD WIRELINE: 419.5 m (419.5m TVD)
LOGGED FROM: Surface @ 7m
LOGGED TO: T.D. @ 422m

BAILING TESTS: Commenced 23/10/97
Completed 10/ 8/99
STATUS: Plugged & Abandoned 11/8/99

NOTE: Schlumberger logs bulk shifted 3 metres c.f. mudlog



Legend and data tables including: SYMBOLS, ABBREVIATIONS, MUD DATA, WELL CONFIGURATION, LOGGING ENGINEERS, and HYDROCARBON SHOWS/TESTS.