



907504 001



PE907504



Well Completion Rpt.

Turnum-7

(W1300)

907504 002

TURRUM 7
WELL COMPLETION REPORT
VOLUME 1
BASIC DATA

GIPPSLAND BASIN
VICTORIA

ESSO AUSTRALIA LIMITED

Petroleum Development

6 APR 2000

COMPILED BY:

Greg Clota
John Anderson

March, 2000

TURRUM 7
VOLUME 1: BASIC DATA

CONTENTS

1. WELL DATA RECORD
2. OPERATIONS SUMMARY
3. CASING DATA
4. CEMENTING DATA
5. SAMPLES, CONVENTIONAL CORES, SIDEWALL CORES
6. WIRELINE LOGS AND SURVEYS
7. MEASURED WHILE DRILLING LOGS
8. SUMMARY OF FORMATION TEST PROGRAMME
9. TEMPERATURE RECORD

FIGURES

1. LOCALITY MAP
2. WELL PROGRESS CURVE
3. FINAL WELL BORE SKETCH
4. HORNER TEMPERATURE PLOT

APPENDICES

1. CORE DESCRIPTIONS
2. SIDEWALL CORE DESCRIPTIONS
3. LITHOLOGICAL DESCRIPTIONS
4. MDT RESULTS
5. VELOCITY SURVEY REPORT

ENCLOSURES

1. MUD LOG

ESSO AUSTRALIA LTD1. WELL DATA RECORD

LOCATION : Latitude : 38° 15' 52.2558" South
 Longitude : 148° 15' 49.2257" East
 X= 610550.0mE
 Y= 5764066.0mN
 Map Projection: UTM
 Co-ordination Base: ANS/AGD AMG Zone 55
 Central Meridian: 147° East
 Geographical Location: Bass Strait, Victoria
 Field :Turrum

PERMIT : Vic/L4

ELEVATION : 26.0m

WATER DEPTH : 62.0m

TOTAL DEPTH : 2830m (Driller) 2830m (Logger)

PLUG BACK TYPE (REASON) : Cement Plug (P&A)

MOVE IN : 23/08/99 at 1718 hours

SPUDED : 24/08/99 at 1015 hours

REACHED TD : 13/09/99 at 1315 hours

RIG RELEASED : 20/09/99 at 1800 hours

OPERATOR : Esso Australia Resources Ltd.

PERMITTEE OR LICENCEE : BHP Petroleum (Australia) Pty Ltd and
 Esso Australia Resources Ltd.

ESSO INTEREST : 50%

OTHER INTEREST : 50% BHP Petroleum (Australia) Pty Ltd

CONTRACTOR : Sedco Forex

RIG NAME : Sedco702

EQUIPMENT TYPE : Semi-submersible

TOTAL RIG DAYS : 28.6

DRILLING AFE NO : L61019005

TYPE COMPLETION : Plugged and abandoned

WELL CLASSIFICATION : Outpost/Extension Test

2. OPERATIONS SUMMARY

1. MOVING/MOORING

The Sedco702 was released at 03:00 hours on the 23rd August, 1999 from the Blackback A-3 location. The rig was in tow by the MV Shogun and MV Challenger at drilling draft to the Turrum #7 location. The rig was at the Turrum #7 location with the #7 anchor dropped at 17:18 hours on the 23rd of August, 1999. All anchors were run and storm tensioned to 350,000lbs. The #3 anchor would not hold and upon retrieval was found to be twisted. The #3 anchor was rerun and held tension at 350,000lbs. All anchors were in place and at the operating tension of 240,000lbs by 09:00 hours on the 24th August, 1999. The final rig location was 1.0m on a bearing of 0.0°T from the called location. The water depth was 62.0m.

2. DRILLING OPERATIONS

36" Hole/30" Casing

A Security S33SGJ4 17½" bit plus tandem 36" hole openers were made up and used to spud Turrum 7 at 1015 hours on the 24th August, 1999. The 17½" hole section was drilled from 88m to 132m (36" hole to 131m). The well was circulated clean and a wiper trip was made back to the mudline prior to displacing the well with hi-vis mud. The hole deviation at 130m was 0°.

Three joints of 30" 310lb/ft casing plus wellhead joint were run with the PGB and cemented in place with 800 sacks of class 'G' cement with 2% CaCl₂ in sea water. The shoe was set at 131m.

17½" Hole/13¾" Casing

A Security 26" S3SJ4 bit was made up and RIH to drill out the cement and float shoe from 125m to 132m. The hole was circulated clean prior to POOH.

The Security 17½" S33SGJ4 used to drill the 36" hole section, was made up and RIH to drill ahead from 132m to 670m. Hi-vis sweeps were pumped after each stand during the drilling of the interval. Totco surveys were run at the following intervals, 439m 0.75° and 670m 0.5°.

A wiper trip was made to the 30" casing shoe and the well was displaced with hi-vis mud prior to tripping out to run casing.

46 joints of 68lb/ft K55 13¾" casing and shoe joint plus 1 joint of 202.92lb/ft RL-4S 20" casing and the 18¾" wellhead joint were run with the shoe landed at 664.56m. The casing was cemented with a lead of 990 sacks of class 'G' cement with 0.45 GPS Econolite plus 0.01 GPS NF-5 mixed with seawater (12.5ppg) and a tail of 692 sacks class 'G' cement with 0.01 GPS NF-5 mixed with seawater (15.9ppg).

The BOP stack was run and latched, pressure and function tested along with the surface lines.

12¼" Hole

A 12¼" Hughes Christensen BX536 PDC bit was made up with the MWD and new BHA. Top of cement was tagged at 619m. The cement, float collar and shoetrack were drilled out and the rathole cleaned to 670m. New formation was drilled from 670m to 673m where the hole was circulated clean and displaced with a KCl/PHPA/Polymer/Glycol mud system. A Phase II PIT was performed (EMW=12.7ppg, jug test) and then drilling proceeded from 673m to 797m. A bit trip was made at 797m to correct the uncontrollable build in inclination.

A 12¼" Reed MHP11GL milled tooth bit was made up to the same BHA and RIH. After extensive reaming and backreaming, to drop inclination, drilling proceeded from 797m to 894m. However, the required drop in inclination could not be achieved and a trip was made for a new BHA.

A 12¼" Security FS2563 PDC bit was made up with a new packed BHA and RIH to drill ahead from 894m to 2330m. A bit trip was made due to the low penetration rate.

A 12¼" ERA22D insert bit was made up with a new BHA and tripped into the hole. Drilling continued from 2330m to 2609m. After geological evaluation of samples at 2609m the decision was made to POOH to cut a core in the L360 reservoir. A Hughes Christensen 9⁷/₈" ARC425 core bit and 27m core barrel were made up and tripped into the hole. Core #1 was cut from 2609-2636m. The core recovery was 26.1m (96.6%).

A new 12¼" ERA22D was made up and tripped into the hole. After reaming out the 9⁷/₈" cored rat hole from 2609-2636m drilling proceeded to 2689m. The bit was pulled due to high torque and low rate of penetration.

Another 12¼" ERA22D was made up and tripped into the hole and drilled ahead from 2689m to 2786m. A bit trip was required at 2786m due to the low penetration rate.

A 12¼" Security SS86FD bit and new BHA were made up, after laying down the MWD tool, and tripped into the hole. Drilling continued from 2786m. Total depth was 2830m, reached at 13:15 hours on the 13th September, 1999. A wiper trip was made to 1500m prior to tripping out the drill string and running the following E-Logs: PEX-HALS, MDT-GR-AMS, FMI-HNGS-AMS, CSAT, CST-GR.

After completion of the wireline logging programme Turrum 7 was plugged and abandoned. Plugs 1,2,3 were spotted from 2700m-2126m, plug 4 from 568m-750m and plug 3 from 112m-175m.

The Sedco702 was released from Turrum 7 on 20th September, 1999 and demobilised.

3. CASING DATA

Size	#/FT	Grade	Conn	Interval
(inches)	(ppf)			(metres)
30	457	X-52	RL-4HT	85.5-95.9
30	310	X-52	RL-4S	95.9-131.0
18.750	203	X-56	RL-4S	84.7-91.7
20	203	X-56	RL4S	91.7-94.0
13.375	68	K-55	BTC	94.0-664.11

4. CEMENTING DATA**CASING**

			30" Casing	20" Casing
Setting Depth			131m	664m
Lead Slurry	Interval	DF		ML-510m
	Volume pumped	Sacks(G)		
	Volume pumped	bbls		
	Weight	ppg		
	Yield	cfs		
	Mix water	gps		
	Econolite	gps		
	NF-5 (Anti-Foam)	gal/10bbl		
Tail Slurry	Interval	DF	ML-131m	510m-664m
	Volume pumped	Sacks(G)	995	692
	Volume pumped	bbls	197	143
	Weight	ppg	15.9	15.9
	Yield	cfs	1.16	1.16
	Mix water	gps	5.15 (SW)	5.15 (SW)
	CaCl2	gps	2	
	Mix watNF-5 (Anti-Foam)	gal/10bbl		0.5

PLUG AND ABANDONMENT

			Plug #1	Plug #2	Plug #3	Plug #4	Plug #5
Slurry	Interval	DF	2510-2700m	2320-2510m	2127-2320m	568m-750m	112-170m
	Volume pumped	sacks(G)	460	460	460	470	170
	Volume pumped	bbls	95	95	95	97	35
	weight	ppg	15.8	15.9	15.8	15.9	15.9
	yield	cfs	1.16	1.16	1.16	1.16	1.16
	Mix water	gps	5.15 (FW)	5.15 (FW)	5.15 (FW)	5.15 (FW)	5.15 (FW)
	CaCl2	%					
	SCR-100L(retarder)	gal/10 bbl	4	3	1		
	Halad 413L (Fluid Loss)	gal/10 bbl	20	20			
	Halad 322L (Fluid Loss)	gal/10 bbl			20		
	NF-5 (Anti-foam)	gal/10 bbl	0.5	0.5	0.5		0.5
	CaCl2	%					1

5. SAMPLES, CONVENTIONAL CORES, SIDEWALL CORES

<u>Interval (m)</u>	<u>Type</u>
670 - 2830	Cuttings samples - 3 sets of washed and oven dried and 1 set of lightly washed and air dried cuttings. Samples from 670 - 1620m at 30m intervals. Samples from 1620 - 2830m at 5m intervals.
2609-2636	Core #1 cut 27m and recovered 26.1m (96.6%)

6. WIRELINE LOGS AND SURVEYS

<u>Type and Scale</u>	<u>Suite 1</u>	<u>From</u>	<u>To</u>
PEX-DSI-HALS	1:200	2830	300
FMI-HNGS	1:40	2830	1685
MDT (CQ Gauge Pretests)	(67 Sets)	2230	2730
CSAT (Dual)	(51 Stations)	2800	200
CST-GR (Sidewall cores)	(60 Shots, 58 Rec.)	2806.7	1767.3

7. MEASURED WHILE DRILLING LOGS

Tool	Run	From (m)	To (m)
MWD GR	1	670	797
MWD GR	2	797	894
MWD GR	3	894	2330
MWD GR	4	2330	2609
MWD GR	5	2636	2689
MWD GR	6	2688	2766

8. SUMMARY OF FORMATION TEST PROGRAMME

Interval (m)	Run	Type
2230-2730	1	41 pretest were attempted with 15 repeats due to tight rock or seal failure (56 total)
2444.8-2624.9	2	12 pretests were attempted as a precursor to sample acquisition in suspected oil zones. All tests were aborted due to tight rock, seal failure or OFA showing filtrate.

9. TEMPERATURE RECORD

Logging Run	Depth	Max Temp (deg C)	Circ'n Time	Delta T
Pex; HILT-DSI-HALS	2830.0	98.9	2.0	9.50
FMI-HNGS	2830.0	104	2.0	19.75
MDT; Pressures	2230.0	104.4	2.0	45.78
MDT; Samples	2444.8	104.9	2.0	45.78
CST	2800.0	106.7	2.0	52.58

Figures

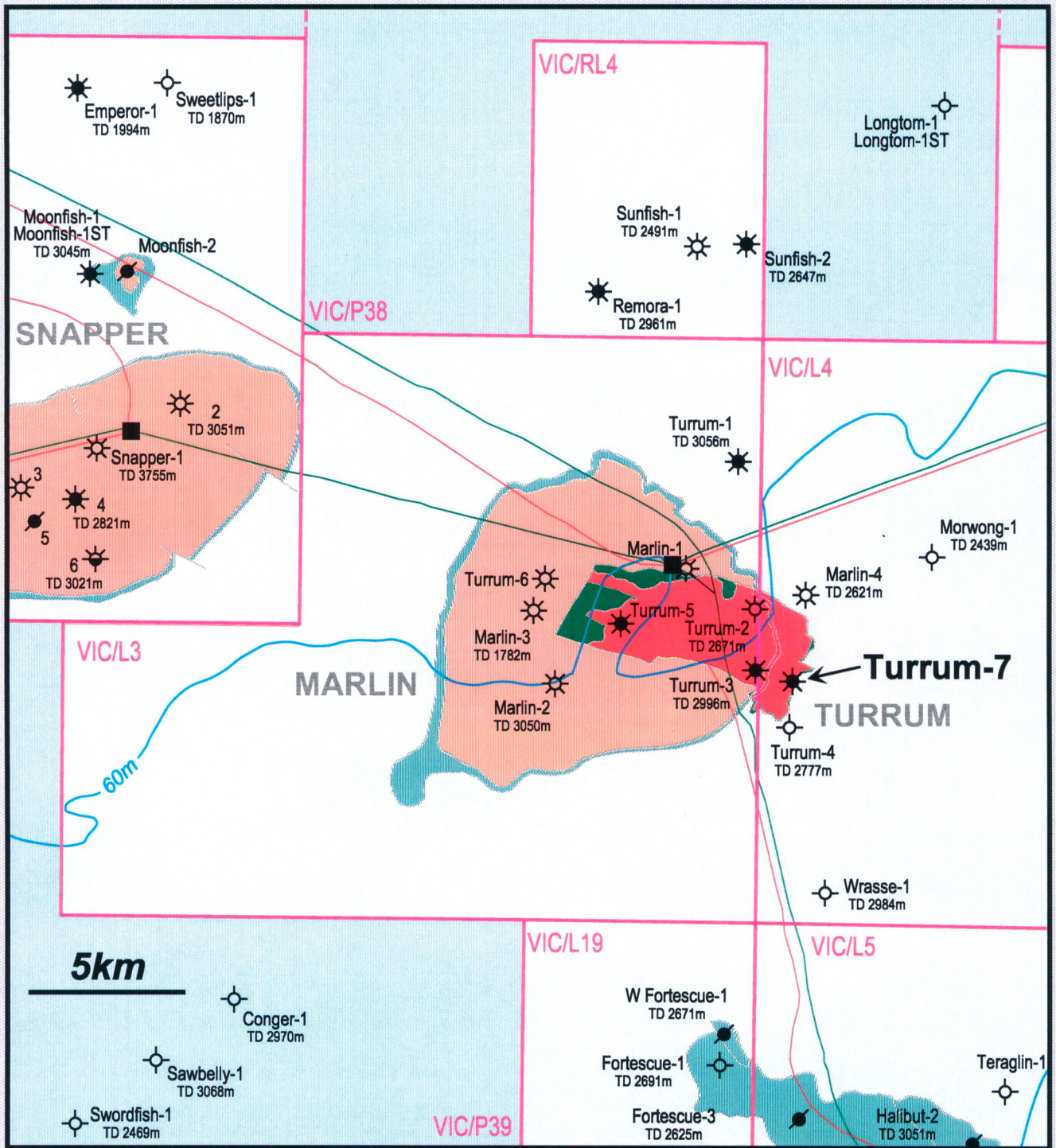
907504 012

FIGURES

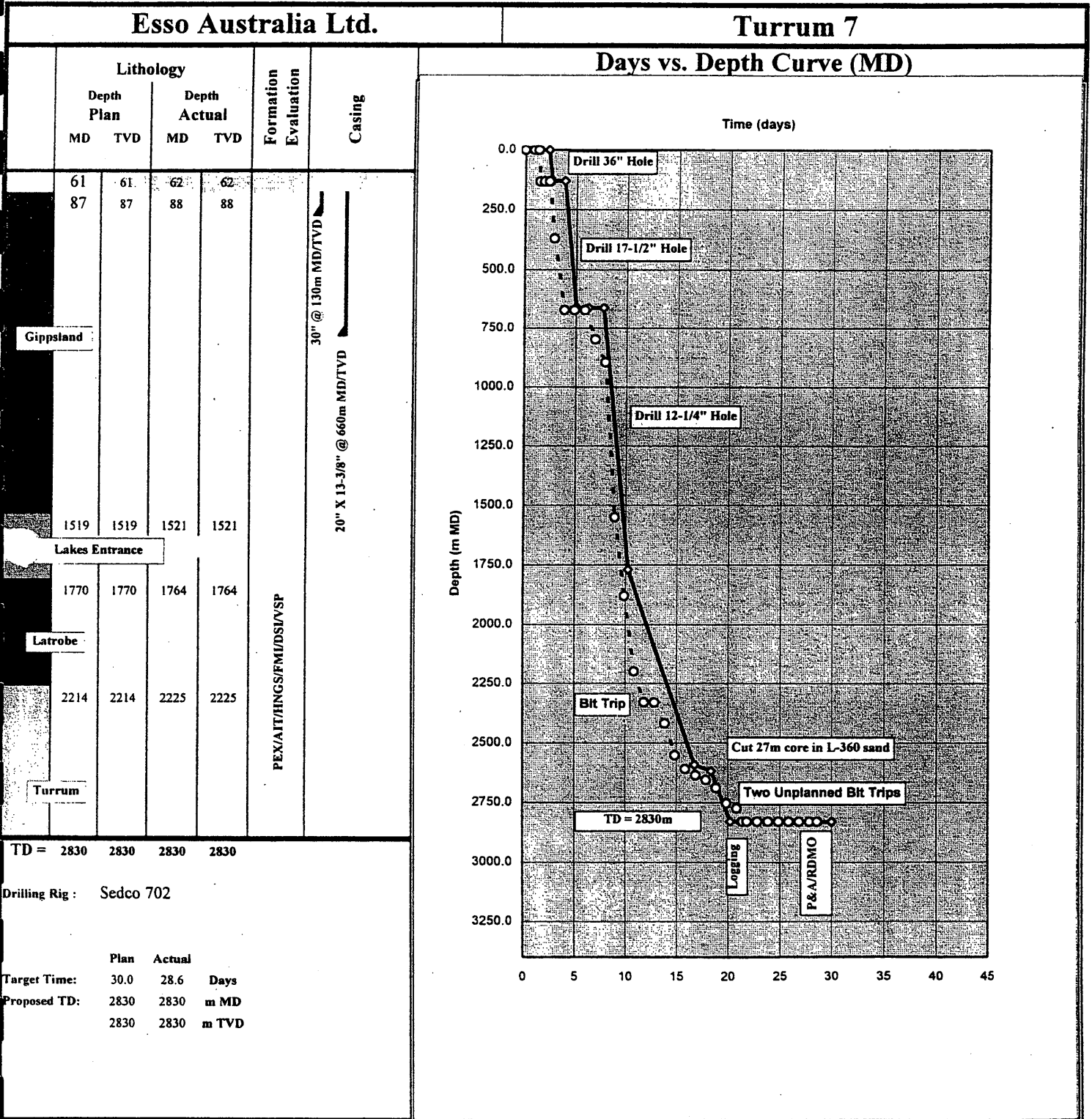
TURRUM 7

Turrum-7 LOCATION MAP

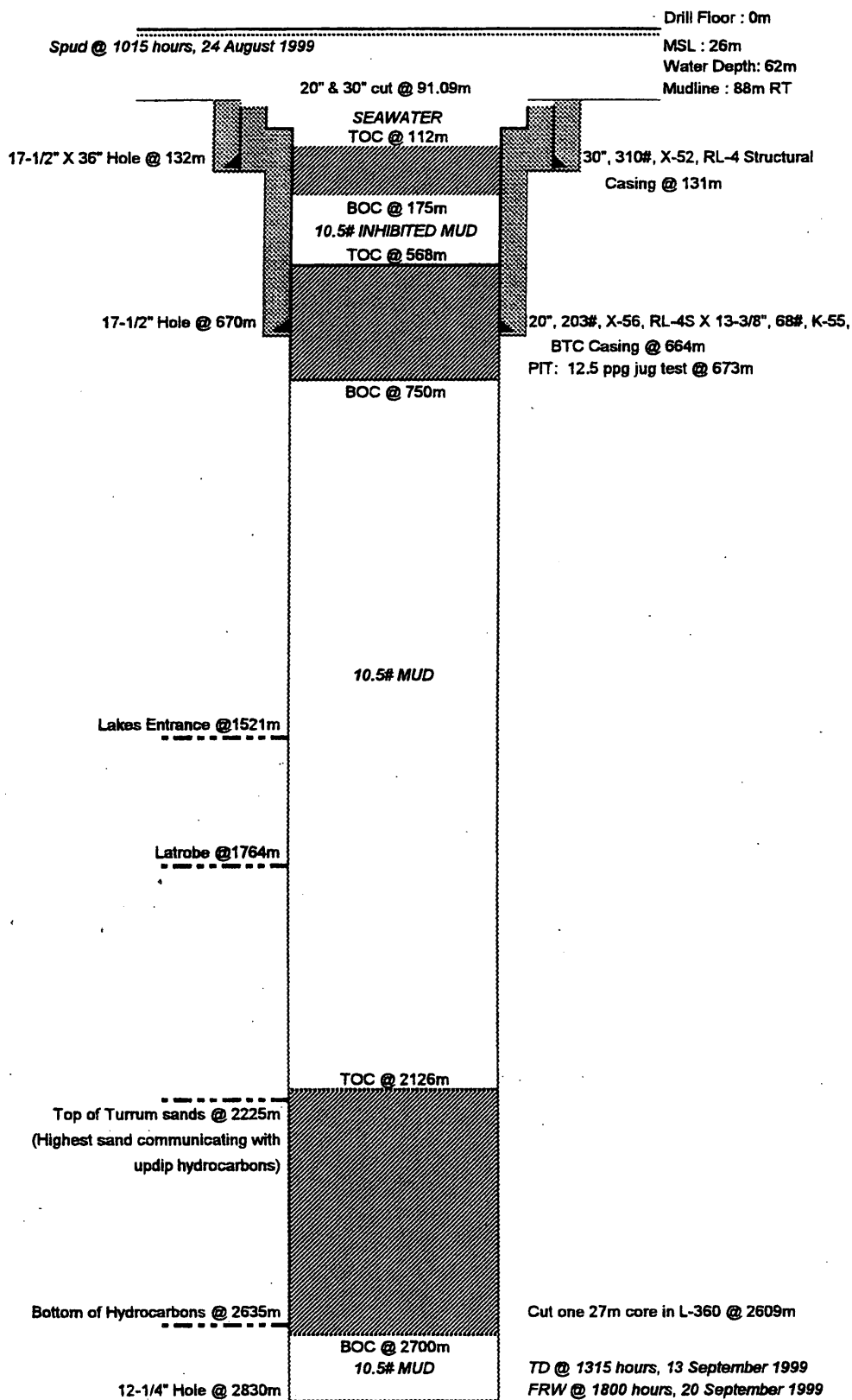
907504 013



WELL PROGRESS CURVE



Final Wellbore Sketch



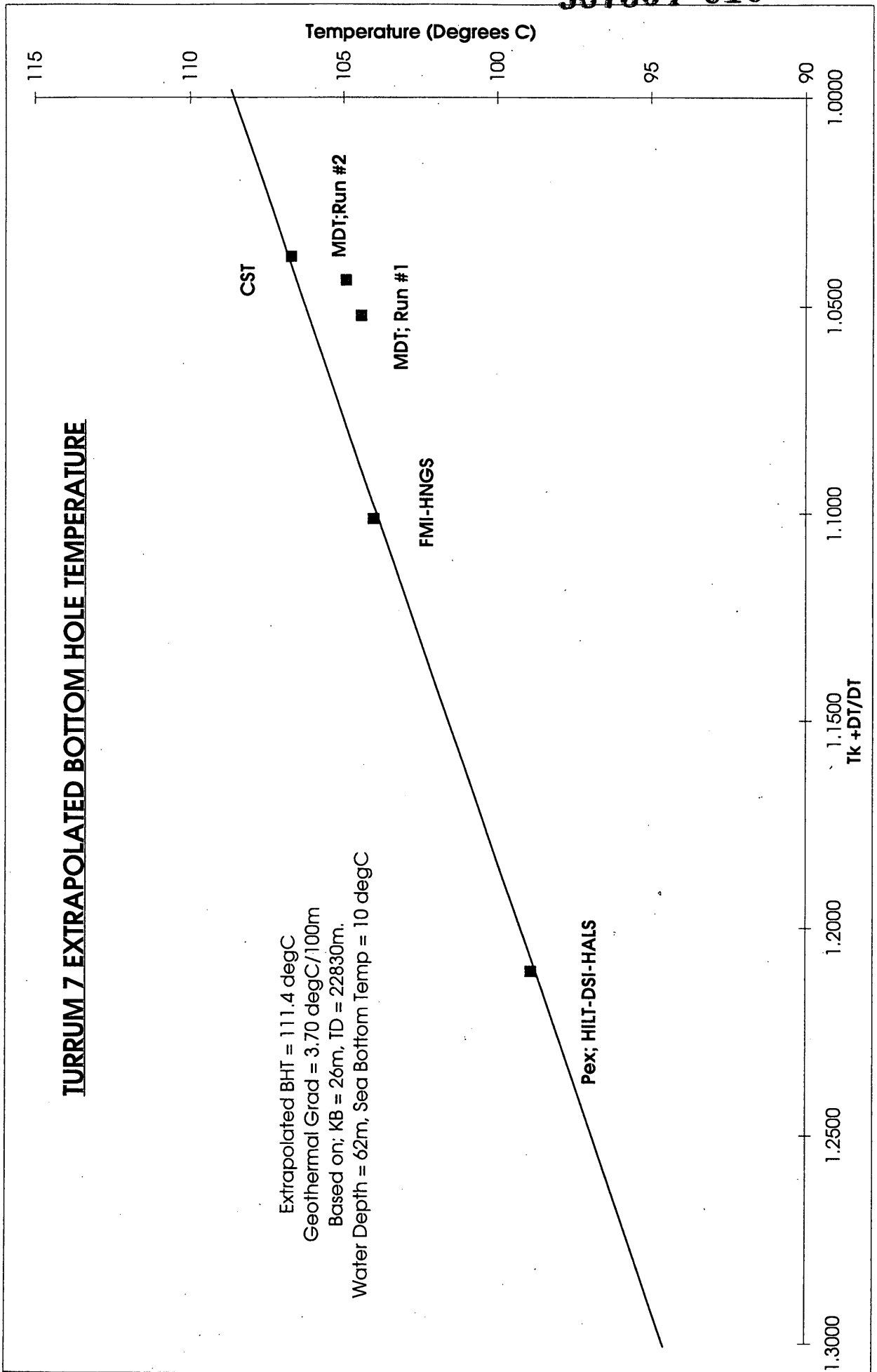


FIGURE 4

Appendix 1

907504 018

APPENDIX 1

TURRUM 7

Core Descriptions



ESSO AUSTRALIA LTD CORE DESCRIPTION

CORE No.:	1	WELL:	Turrum 7
Interval cored:	2609-2636m	Recovered:	26.1m (96.6%)
Cut:	27m	Bit size:	9.875"
Bit type:	ARC425	Date:	8/9/1999
Described by:	Greg Clota/Martin Turner/Eliza King		

Interval	Depth & ROP	Graphic Shows	Descriptive Lithology
	(m) (m/hr)	% Fluor	
2609	20 10 0	100 0	2609 SILTSTONE: Dark grey to greyish black, slightly argillaceous, finely carbonaceous, fine grained arenaceous inclusions, micromicaceous, hard, subfissile to fissile.
2610			2609.85 SILTSTONE: As above.
2611			2610.85 INTERLAMINATED SANDSTONE AND SILTSTONE SILTSTONE: As above. SANDSTONE: light grey, very fine grained, well sorted, subangular, siliceous cement, common argillaceous matrix, hard, very poor visual porosity. FLUORESCENCE: 80% bright, even yellowish white fluorescence, instant diffuse direct cut, thick ring residue.
2612			2611.85 SILTSTONE: As above.
2613			2612.85 COAL: Black, dull to subvitreous lustre, brittle, trace pyrite laminae, moderately hard, hackly fracture.
2614			2613.85 SILTSTONE: As above.
2615			2614.85 SILTSTONE: As above, occasionally grading to coal in part.
2616			2615.85 SILTSTONE: As above.
2617			2616.3 SILTSTONE: As above
2618			2618 SILTSTONE: Dark grey to brownish black, slightly argillaceous, micromicaceous, hard, fissile.
2619			



ESSO AUSTRALIA LTD CORE DESCRIPTION

CORE No.: 1	WELL: Turrum 7
Interval cored: 2609-2636m	Recovered: 26.1m (96.6%)
Cut: 27m	Bit size: 9.875"
Bit type: ARC425	Date: 8/9/1999
Described by: Greg Clota/Martin Turner/Eliza King	

Interval	Depth & ROP	Graphic	Shows	Descriptive Lithology
	(m) 2619	(m/hr) 20 10 0	% Fluor 100 0	
2620				2619: INTERLAMINATED SANDSTONE AND SILTSTONE: SANDSTONE: Light grey, very fine to fine, well sorted, subangular, siliceous cement, trace pyritic cement, common kaolinitic matrix, common muscovite, hard, very poor visual porosity. FLUORESENCE: none directly; trace dull yellow-white very weak diffuse cut, thin film residue. SILTSTONE: Dark grey to brownish black, slightly argillaceous, micromicaceous, hard, fissile.
2621				2620: INTERLAMINATED SANDSTONE AND SILTSTONE: SANDSTONE: As above. SILTSTONE: As above.
2622				2621: SANDSTONE: Light grey to pale yellowish brown, very fine to predominantly fine, occasional coarse grains, well sorted, subangular, siliceous cement, occasional dolomitic cement, trace nodular pyrite, abundant kaolinitic matrix, common muscovite, trace carbonaceous matter, moderately hard, poor visual porosity. FLUORESENCE: none directly; dull yellowish white very weak crush cut, thin film residue. 2622: SILTSTONE: Dark grey to brownish grey, slightly argillaceous, common micromica and mica, hard, fissile.
2623				2623: INTERLAMINATED SANDSTONE AND SILTSTONE: SANDSTONE: As above. FLUORESENCE: none directly; dull yellowish white very weak crush cut, patchy film residue. SILTSTONE: As above.
2624				2624: INTERLAMINATED SANDSTONE AND SILTSTONE: SANDSTONE: As above. FLUORESENCE: none directly; dull yellowish white very weak crush cut, thin film residue. SILTSTONE: As above.
2625				2625: SANDSTONE: Predominantly as above, very fine to fine, common dolomitic cement, very hard. FLUORESENCE: none directly; dull yellowish white very weak crush cut, thin film residue.
2626				2625.35: INTERLAMINATED SANDSTONE AND SILTSTONE: SANDSTONE: As above. FLUORESENCE: none directly; dull yellowish white very weak crush cut, thin film residue. SILTSTONE: As above. 2626: INTERLAMINATED SANDSTONE AND SILTSTONE: SANDSTONE: As above, no FLUORESCENCE. SILTSTONE: As above.
2627				2627: INTERLAMINATED SANDSTONE AND SILTSTONE: SANDSTONE: Light grey, very fine to fine, subangular to subrounded, well sorted, siliceous cement, trace dolomitic cement, common to abundant kaolinitic matrix, common muscovite, trace carbonaceous material, hard, poor visual porosity. FLUORESENCE: none directly; dull yellowish white very weak crush cut, thin film residue. SILTSTONE: As above.
2628				2628: INTERLAMINATED SANDSTONE AND SILTSTONE: SANDSTONE: As above. FLUORESENCE: none directly; dull yellowish white very weak crush cut, thin film residue. SILTSTONE: Greyish black to brownish grey, slightly argillaceous, arenaceous in part,
2629				



ESSO AUSTRALIA LTD CORE DESCRIPTION

CORE No.:	1	WELL:	Turrum 7
Interval cored:	2609-2636m	Recovered:	26.1m (96.6%)
Cut:	27m	Bit size:	9.875"
Bit type:	ARC425	Date:	8/9/1999
Described by:	Greg Clota/Martin Turner/Eliza King		

Interval	Depth & ROP	Graphic Shows	Descriptive Lithology
	(m) (m/hr)	% Fluor	
	2629 20 10 0	100 0	
2629			2629: INTERLAMINATED SANDSTONE AND SILTSTONE: SANDSTONE: Light grey to pale yellowish brown, very fine to fine, well sorted, subangular to subrounded, trace dolomitic and siliceous cement, abundant kaolinitic matrix, common muscovite, trace carbonaceous material, moderately hard, fissile, poor visual porosity. FLUORESCENCE: none directly, dull yellowish white very weak crush cut, thin film residue. SILTSTONE: Greyish black to brownish grey, slightly argillaceous, arenaceous in part, micromicaceous, trace carbonaceous material, hard, fissile.
2630			2630: SILTSTONE: dark grey to brownish black, slightly argillaceous, micromicaceous, common carbonaceous material, grading to coal in parts, hard, fissile.
2631			2631: SILTSTONE: As above.
2632			2632: SILTSTONE: As above.
2633			2633: COAL: Subvitreous lustre, moderately hard, brittle, hackly fracture.
2634			2634: COAL: As above.
2635			2634.75: COAL: As above.
2636			2635.1: COAL: As above.

Appendix 2

APPENDIX 2

TURRUM 7

Sidewall Core Descriptions

SIDEWALL CORE DESCRIPTIONS

<u>No.</u>	<u>Depth</u> (m)	<u>Rec.</u> (mm)	<u>B/R</u>	<u>Description</u>
1	2806.7	20	B	<u>SANDSTONE</u> : Medium light grey, fine to medium, subangular to subrounded, moderate to good sorting, abundant kaolinitic matrix, trace carbonaceous fleck, trace chlorite, friable, fair porosity, no fluorescence.
2	2798.8	20	B	<u>SANDSTONE</u> : Medium light grey, very fine to fine, subangular, good sorting, weak siliceous cement, abundant kaolinitic matrix, trace muscovite/biotite, trace lithic fragments, friable to moderate hard, tight, no fluorescence, with interlaminated <u>CLAYSTONE</u> : Brown black to dark grey, silty, micromicaceous, trace nodular pyrite, trace carbonaceous specks, firm to moderate hard, subfissile.
3	2788	30	B	<u>CLAYSTONE</u> : Grey black to brown black, very carbonaceous grades to carbonaceous shale, common light grey very fine grained sandstone laminae, micromicaceous, trace disseminated pyrite, moderately hard, subfissile.
4	2775.8	30	B	<u>CLAYSTONE</u> : As above.
5	2765.5	20	B	<u>SANDSTONE</u> : Very light grey, translucent, medium to coarse, angular to subangular, moderate sorting, weak siliceous cement, rare pyrite cement, trace coarse smoky quartz float, friable, good porosity. <u>FLUORESCENCE</u> : Trace dull patchy pale yellow fluorescence, faint diffuse crush cut, trace film residue.
6	2736.6	30	B	<u>CLAYSTONE</u> : Grey black to brown black, very silty, micromicaceous, trace fine to medium quartz float, trace lithic fragments, firm to moderate hard, subfissile to massive.

7	2726.8	20	B <u>SANDSTONE</u> : Very light grey, fine to medium in part, subangular, good sorting, abundant kaolinitic matrix, trace altered feldspar, trace carbonaceous specks, friable, tight, no fluorescence.
8	2713.6	25	B <u>SANDSTONE</u> : Dark grey, fine, subangular, good sorting, abundant argillaceous/silty matrix, trace glauconite, trace lithic fragments, common argillaceous inclusions, friable, tight, no fluorescence.
9	2706.5	15	B <u>SANDSTONE</u> : Light grey, very fine to fine, subangular, good sorting, trace siliceous cement, abundant kaolinitic matrix, common brown black argillaceous laminae, friable, tight, no fluorescence.
10	2699.5	25	B <u>SANDSTONE</u> : Predominantly as above, trace lithic fragments.
11	2690.4	30	B <u>SANDSTONE</u> : Light grey, very fine to fine, subangular to subrounded, well sorted, trace siliceous cement, abundant kaolinitic matrix, occasional glauconite, trace carbonaceous material, firm, poor porosity, no fluorescence.
12	2677.5	25	B <u>SANDSTONE</u> : Light grey to very pale brown, predominantly fine to coarse, subangular to subrounded, poorly sorted, trace siliceous cement, trace calcareous cement, trace disseminated pyrite, abundant kaolinitic matrix, trace glauconite, trace biotite, firm, poor porosity, no fluorescence.
13	2650.7	25	B <u>SANDSTONE</u> : Light grey, fine, subangular to subrounded, well sorted, trace siliceous cement, abundant kaolinitic matrix, occasional muscovite, trace glauconite, trace carbonaceous material, firm, poor porosity, <u>FLUORESCENCE</u> : Trace very dull patchy pale yellow, slow diffuse crush cut, thin film residue, interlaminated with <u>SILTSTONE</u> : Dusky yellowish brown, argillaceous, micromicaceous, common carbonaceous material, firm, fissile.

- 14 2634.7 25 B SILTSTONE: Dark yellowish brown to dusky yellowish brown, argillaceous, arenaceous in part, micromicaceous, common carbonaceous material, hard, fissile.
(C1 0.52%, C2 0.09%, C3 0.04%, iC4 0.01%, nC4 0.01%, iC5 trace)
- 15 2630 30 B SANDSTONE: Light grey, very fine to fine, subangular to subrounded, well sorted, trace siliceous cement, abundant kaolinitic matrix, trace lithics, trace carbonaceous specks, firm to friable, poor porosity, no fluorescence, interlaminated with SILTSTONE: Predominantly as above, dark yellowish grey.
(C1 0.07%, C2 0.01%, C3 0.01%)
- 16 2628.2 25 B SILTSTONE: Brownish grey to dusky yellowish brown, argillaceous in part, micromicaceous, trace carbonaceous material, moderately hard, fissile, interlaminated with SANDSTONE: Light grey, very fine to medium, moderate sorting, subangular to subrounded, trace siliceous cement, abundant argillaceous matrix, trace muscovite, trace carbonaceous specks, firm, poor porosity, no fluorescence.
(C1 0.23%, C2 0.04%, C3 0.03%, iC4 0.01%, nC4 0.01%)
- 17 2626.5 25 B SILTSTONE: Moderate yellowish brown to dusky yellowish brown, argillaceous, common micromica, trace carbonaceous material, firm, subfissile, interbedded with SANDSTONE: As above.
(C1 0.13%, C2 0.03%, C3 0.02%, iC4 0.01%, nC4 0.01%, iC5 0.01%)
- 18 2624 30 B SANDSTONE: Light grey to very pale brown, very fine to fine, well sorted, subangular to subrounded, trace siliceous cement, trace nodular pyrite, abundant kaolinitic matrix, trace mica, firm, poor porosity, FLUORESCENCE: Trace very dull pale yellow pinpoint, slow diffuse cut, thin film residue, interlaminated with SILTSTONE: Moderate yellowish brown to brownish black, argillaceous, common

- carbonaceous material grading to coal in places, common micromica, firm, fissile.
(C1 0.06%, C2 0.02%, C3 0.01%, iC4 0.01%, nC4 0.01%)
- 19 2619.4 25 B SILTSTONE: Brownish black, slightly argillaceous in parts, micromicaceous, moderately hard, massive, fissile.
(C1 0.88%, C2 0.08%, C3 0.04%, iC4 0.01%, nC4 0.01%, iC5 0.01%, IC5 trace)
- 20 2614.5 25 B SANDSTONE: Very light grey to very pale brown, very fine to fine, subangular to subrounded, well sorted, trace siliceous cement, abundant kaolinitic matrix, occasional muscovite, friable, poor porosity, FLUORESCENCE: 20% moderately bright patchy pale blueish white, slow diffuse crush cut, thin film residue.
(C1 0.02%, C2 0.02%, C3 0.16%, iC4 0.17%, nC4 0.21%, iC5 0.17%, IC5 0.14%)
- 21 2614 20 B SANDSTONE: Very light grey, very fine to fine, subangular, good sorting, weak calcareous cement, abundant kaolinitic matrix, trace rock fragments, friable to firm, very poor porosity. FLUORESCENCE: 30% patchy moderately bright yellow green fluorescence, instant streaming cut, thick ring residue.
(C1 0.01%, C2 0.01%, C3 0.01%, iC4 0.02%, nC4 0.02%, iC5 0.05%, IC5 0.04%)
- 22 2608.8 25 B CLAYSTONE: Brown black to olive black, trace muscovite, micromicaceous, very carbonaceous, homogeneous, waxy texture, firm, subfissile.
(C1 0.96%, C2 0.06%, C3 0.03%, iC4 0.01%, nC4 0.01%, iC5 0.01%, IC5 trace)
- 23 2575.5 20 B CLAYSTONE: As above.
- 24 2540.7 25 B CLAYSTONE: Brown black to olive black, slightly silty, very carbonaceous, micromicaceous, common muscovite, homogeneous, firm to moderate hard, subfissile.

25	2518.8	25	B <u>CLAYSTONE</u> : Brown grey, very silty, common light grey to dark brown very fine grained arenaceous laminae/inclusions, trace carbonaceous specks/flecks, micromicaceous, firm to moderate hard, massive.
26	2505.8	20	B <u>CLAYSTONE</u> : As above.
27	2480.5	20	B <u>CLAYSTONE</u> : Brown black to olive black, slightly micromicaceous, trace muscovite, very carbonaceous, homogeneous, waxy texture, subfissile.
28	2467.5	25	B <u>SILTSTONE</u> : Dark yellow brown to brown grey, slightly calcareous, very argillaceous, trace carbonaceous specks, trace lithic fragments, slightly arenaceous in part, firm to moderately hard, massive.
29	2456.8	20	B <u>CLAYSTONE</u> : Brown grey, slightly silty, micromicaceous, trace carbonaceous specks, homogeneous, waxy texture, moderate hard, subfissile.
30	2448.7		Lost
31	2446.3	25	B <u>SANDSTONE</u> : Very light grey, fine to medium, subangular to subrounded, poor to moderately sorted, weak calcareous/siliceous cement, silty/argillaceous matrix, trace rock fragments, trace carbonaceous specks, friable, poor porosity, no fluorescence. (C1 0.06%, C2 0.02%, C3 0.08%, iC4 0.06%, nC4 0.12%, iC5 0.07%, IC5 0.08%)
32	2444.2	25	B <u>SANDSTONE</u> : Very light grey, fine, subangular, good sorting, abundant kaolinitic matrix, common coaly microlaminae (stylolitic), trace rock fragments, common altered feldspar, friable, poor porosity. FLUORESCENCE: 5% Very dull patchy yellow green fluorescence, weak diffuse crush cut, thin ring residue. (C1 0.04%, C2 0.01%, C3 0.01%, iC4 0.01%, nC4 0.01%, iC5 0.01%, IC5 0.01%)

- 33 2439.6 25 B SILTSTONE: Brown grey, very argillaceous, common carbonaceous/coaly fragments, micromicaceous, moderate hard, massive, with interlaminated SANDSTONE: Light grey, very fine to fine, subangular, good sorting, abundant kaolinitic matrix, trace carbonaceous specks, friable to firm, tight, no fluorescence.
(C1 0.65%, C2 0.10%, C3 0.06%, iC4 0.01%, nC4 0.02%, iC5 0.01%, IC5 0.01%)
- 34 2430.4 20 B SANDSTONE: Very light to light grey, very fine to fine, subangular, good sorting, weak calcareous cement, abundant argillaceous/silty matrix, common coaly fragments, common dark brown argillaceous laminae, tight, no fluorescence.
(C1 0.13%, C2 0.04%, C3 0.03%, iC4 0.01%, nC4 0.01%, iC5 0.01%)
- 35 2403.4 30 B CLAYSTONE: Brown black to olive black, slightly micromicaceous, trace light grey arenaceous microlaminae, homogeneous, waxy texture, moderate hard, subfissile.
- 36 2376.5 25 B CLAYSTONE: Brown black to olive black, slightly micromicaceous, trace disseminated pyrite, very carbonaceous, homogeneous, waxy texture, moderate hard, subfissile.
- 37 2367.7 30 B CLAYSTONE: Predominantly as above, slightly silty.
- 38 2357.8 20 B SANDSTONE: Light grey to light brown grey, fine, subangular, good sorting, abundant kaolinitic matrix, common carbonaceous microlaminae, trace chlorite, friable, very poor to nil porosity. FLUORESCENCE: Trace dull yellow green patchy fluorescence, moderate diffuse crush cut, thin ring residue.
(C1 0.03%, C2 0.02%, C3 0.02%, iC4 0.02%, nC4 0.02%, iC5 0.01%, IC5 0.01%)
- 39 2354.6 25 B SANDSTONE: Very light grey, fine to medium, angular to subangular, moderately sorted, weak calcareous/siliceous cement, trace quartz overgrowths, trace coaly

- fragments, rare chlorite, friable, fair porosity. FLUORESCENCE: Trace dull patchy yellow green fluorescence, moderate diffuse crush cut, moderately thick ring residue.
(C1 0.06%, C2 0.01%, C3 0.02%, iC4 0.01%, nC4 0.02%, iC5 0.02%, IC5 0.02%)
- 40 2351.5 25 B SILTSTONE: Brown grey to brown black, very argillaceous, common light grey arenaceous inclusions, trace disseminated pyrite, trace muscovite, moderate hard, massive.
(C1 0.76%, C2 0.17%, C3 0.10%, iC4 0.02%, nC4 0.03%, iC5 0.01%, IC5 0.01%)
- 41 2349 30 B SANDSTONE: Very light grey, medium, subangular, good sorting, weak siliceous cement, trace kaolinitic matrix, trace carbonaceous fragments, trace smoky quartz, trace haematitic staining, friable, good porosity. FLUORESCENCE: 10% Dull to moderately bright patchy yellow green fluorescence, weak instant cut, thin film residue.
(C1 0.07%, C2 0.01%, C3 0.02%, iC4 0.02%, nC4 0.03%, iC5 0.04%, IC5 0.05%)
- 42 2343.3 25 B SANDSTONE: Very light grey, translucent, fine to medium, angular to subangular, moderate to good sorting, weak siliceous cement, trace quartz overgrowths, trace smoky quartz, friable, good porosity. FLUORESCENCE: 30% Moderate bright patchy yellow green fluorescence, moderate instant cut, moderate ring residue.
(C1 0.07%, C2 0.01%, C3 0.02%, iC4 0.02%, nC4 0.03%, iC5 0.03%, IC5 0.04%)
- 43 2323.2 25 B CLAYSTONE: Brown grey, slightly silty, trace light grey arenaceous laminae, micromicaceous, firm, massive to subfissile.
- 44 2305.3 25 B CLAYSTONE: Brown black, very carbonaceous, homogeneous, waxy texture, firm to moderate hard, subfissile.

- | | | | |
|----|--------|----|---|
| 45 | 2278.2 | 25 | B <u>CLAYSTONE</u> : Predominantly as above, with minor light grey vf arenaceous laminae. |
| 46 | 2273.8 | 20 | B <u>SANDSTONE</u> : Medium light grey, light brown grey, fine subangular, good sorting, common to abundant dark brown argillaceous matrix/laminae, trace carbonaceous/coaly fragments, trace rock fragments, poor to fair porosity. <u>FLUORESCENCE</u> : 20% Dull patchy yellow green fluorescence, moderate slow streaming cut, moderately thick ring residue. |
| 47 | 2272.2 | 20 | B <u>SANDSTONE</u> : Light grey, clear to translucent, fine to predominantly medium to coarse, poor sorting, weak siliceous cement, trace kaolinitic matrix, trace smoky quartz, trace carbonaceous fragments, friable, good sorting. <u>FLUORESCENCE</u> : 5% Dull patchy yellow green fluorescence, weak slow streaming cut, thin ring residue. |
| 48 | 2270.8 | 25 | B <u>SILTSTONE</u> : Brown black, very argillaceous, occasional light grey fine arenaceous inclusions, micromicaceous, very carbonaceous, moderate hard, massive. |
| 49 | 2267 | 35 | B <u>SANDSTONE</u> : Light grey fine, subangular, good sorting, common kaolinitic matrix, common carbonaceous fragments, common smoky quartz, friable to firm, very poor porosity, no fluorescence. |
| 50 | 2263.5 | 25 | B <u>CLAYSTONE</u> : Brown black, to olive black, slightly micromicaceous, common very fine light grey arenaceous lam, trace carbonaceous flecks, trace disseminated pyrite, moderate hard, massive. |
| 51 | 2245.8 | 30 | B <u>CLAYSTONE</u> : Brown black to olive black, very carbonaceous, slightly micromicaceous, homogeneous, waxy texture, moderate hard, subfissile. |
| 52 | 2214 | | Misfire |

- 53 1804.7 25 B CLAYSTONE: Brown black, slightly micromicaceous, trace light grey very fine arenaceous inclusions, occasional medium quartz float, moderate hard, massive to subfissile.
- 54 1795 20 B SILTSTONE: Brown grey, very argillaceous, arenaceous grades to silty sandstone, common biotite, common light grey very fine to fine grained arenaceous laminae, trace carbonaceous flecks, moderately hard, massive.
- 55 1786 25 B CLAYSTONE: Brown black, slightly micromicaceous, very carbonaceous, trace light grey very fine to fine arenaceous microlaminae/inclusions, wxt texture, moderate hard, subfissile.
- 56 1782 25 B CLAYSTONE: As above.
- 57 1779.2 30 B SANDSTONE: Medium grey, fine, subangular, good sorting, weak siliceous cement, predominantly clean, trace smoky quartz, friable, good sorting, no fluorescence.
- 58 1777 25 B CLAYSTONE: Brown black, slightly micromicaceous, very carbonaceous, trace light grey very fine to fine arenaceous microlaminae/inclusions, wxt texture, moderate hard, subfissile.
- 59 1773 40 B SANDSTONE: Medium grey, fine to medium, subangular, good sorting, weak siliceous cement, trace dark brown argillaceous lam, trace carbonaceous fragments, common smoky quartz, trace biotite, friable, good porosity, no no fluorescence.
- 60 1767.3 30 B CLAYSTONE: Brown black, silty in part, micromicaceous, very carbonaceous, trace light grey very fine to fine arenaceous microlaminae/inclusions, waxy texture, moderate hard, subfissile.

Appendix 3

Turrum 7 Lithology / Show Descriptions

Interval (m) From To	%	Lithology / Show Description
		Geologist onboard from 670mMD
670-690	100	LIMESTONE: Medium light to medium grey, calcilutite, slightly silty, micritic, trace fine rounded calcareous sand, trace carbonaceous material, marly texture, soft to dispersive, massive to amorphous.
690-720	100	LIMESTONE: Medium grey, light brown grey, calcisiltite grades to calcarenite, very argillaceous, micritic, trace glauconite in part, trace forams, soft to sticky, massive to amorphous.
720-750	100	LIMESTONE: Medium grey to light brown grey, calcisiltite, very argillaceous, micritic, common very fine calcareous sand, common coarse sparry calcite, marly texture in part, soft to sticky, dispersive in part, massive to amorphous.
750-780	100	LIMESTONE: Predominantly as above, abundant forams, abundant coarse sparry calcite.
780-810	100	LIMESTONE: Medium light grey, brown grey, calcisiltite, very argillaceous, micritic, trace carbonaceous specks, common very fine calcareous sand, rare glauconite, trace forams, soft, dispersive in part, massive to amorphous.
810-840	100	LIMESTONE: Medium dark grey to olive grey, calcisiltite, very argillaceous, micritic, common very fine calcareous sand locally grades to calcarenite, trace carbonaceous specks, rare glauconite, soft to firm in part, massive to blocky.
840-870	100	LIMESTONE: Medium light grey to light olive grey, calcilutite, moderately silty, micritic, common very fine sand, trace carbonaceous specks, trace spicules, rare forams, soft to firm, slightly dispersive, massive to blocky in part.
870-900	100	LIMESTONE: Medium dark grey to olive grey, calcilutite, moderately silty, micritic, trace carbonaceous specks, trace very fine calcareous sand, trace forams, soft, massive to blocky.
900-930	100	LIMESTONE: Predominantly as above, trace white calcite infill, slightly dispersive, massive to amorphous.
930-960	100	LIMESTONE: Medium dark grey to olive grey, brown grey in part, calcilutite, slightly silty in part, micritic, trace carbonaceous flecks and microlaminae, rare glauconite, trace forams, trace fine calcareous sand, soft to firm in part, slightly dispersive, massive to blocky.
960-990	100	LIMESTONE: As above.
990-1020	100	LIMESTONE: Medium dark grey to olive grey, calcilutite, slightly silty, micritic, trace carbonaceous specks, trace white calcite infill, trace forams, soft to firm, massive.
1020-1050	100	LIMESTONE: Predominantly as above, trace white to clear coarse calcite spar, trace yellow orange argillaceous inclusions, trace pale yellow mineral fluorescence.

1050-1080	100	LIMESTONE: Medium dark grey, brown grey, olive grey in part, calcisiltite, very argillaceous, micritic, trace carbonaceous specks, trace fine calcareous sand, soft to firm, massive to blocky.
1080-1110	100	LIMESTONE: Medium dark grey to olive grey, calcilutite, slightly silty, micritic, trace carbonaceous specks, trace forams, marly texture in part, soft to sticky, firm in part, massive to amorphous.
1110-1140	100	LIMESTONE: As above.
1140-1170	100	LIMESTONE: As above.
1170-1200	100	LIMESTONE: Medium dark grey, brown grey, calcilutite, slightly silty, micritic, trace carbonaceous specks, trace forams, trace dark grey hard cryptocrystalline calcite inclusions, locally light grey very fine calcarenite inclusions, soft to firm, massive to blocky.
1200-1230	100	LIMESTONE: Predominantly as above, locally becomes very silty grades to calcisiltite.
1230-1260	100	LIMESTONE: Predominantly as above, trace yellow orange argillaceous inclusions.
1260-1290	100	LIMESTONE: Medium grey to grey green in part, brown grey, calcisiltite, very argillaceous, trace glauconite, trace very fine calcareous sand, trace forams, soft to slightly dispersive, massive to amorphous.
1290-1320	100	LIMESTONE: As above.
1320-1350	100	LIMESTONE: Medium dark grey to olive grey, calcilutite, moderately silty in part, micritic, trace carbonaceous specks, rare glauconite, trace dark grey cryptocrystalline hard nodules/inclusions, trace forams, soft to slightly dispersive, massive to blocky.
1350-1380	100	LIMESTONE: Predominantly as above, common forams, locally abundant fine to medium calcareous sand.
1380-1410	100	LIMESTONE: Medium dark to dark grey, calcilutite, slightly silty, micritic, trace forams, trace carbonaceous specks, common fossil fragments, trace white calcite infill, trace glauconite, soft to firm, massive to blocky.
1410-1440	100	LIMESTONE: As above.
1440-1470	100	LIMESTONE: Medium dark to dark grey, calcilutite, slightly silty, micritic, trace disseminated pyrite, trace glauconite, trace forams, trace ooids, common free white to clear calcite spar, firm to locally moderately hard, massive to blocky.
1470-1500	100	LIMESTONE: Predominantly as above, trace light grey very fine calcarenite inclusions.
1500-1530	70	LIMESTONE: As above.
	30	CLAYSTONE: Light grey to medium light grey, very calcareous grades to calcilutite, trace carbonaceous specks, slightly micromicaceous, soft to slightly dispersive, massive to amorphous.
1530-1560	60	LIMESTONE: Medium dark to dark olive grey, calcisiltite, very argillaceous, locally common very fine calcareous sand, trace fossil fragments & forams, trace ooids, locally common cryptocrystalline calcite inclusions, firm, massive.

	40	CLAYSTONE: Predominantly as above, very calcareous grades to calcilutite, marly texture.
1560-1590	80	LIMESTONE: Predominantly as above, common glauconite.
	20	CLAYSTONE: As above.
1590-1620	60	CLAYSTONE: Dark grey, olive grey, very calcareous grades to calcilutite, slightly silty, trace glauconite, trace nodular pyrite, trace carbonaceous specks, firm, massive to blocky.
	40	LIMESTONE: Light grey, calcilutite, trace carbonaceous specks, trace free white calcite spar, marly texture, soft to slightly dispersive, massive to amorphous.
1620-1625	60	CLAYSTONE: As above.
	40	LIMESTONE: As above.
1625-1630	70	CLAYSTONE: As above.
	30	LIMESTONE: As above.
1630-1635	90	CLAYSTONE: As above.
	10	LIMESTONE: Predominantly as above, common glauconite.
1635-1640	90	CLAYSTONE: As above.
	10	LIMESTONE: Predominantly as above, trace pelletal glauconite.
1640-1645	100	CLAYSTONE: Medium dark to dark grey, moderately calcareous, slightly silty, common forams, trace glauconite, trace carbonaceous specks, trace nodular pyrite, firm, massive to blocky.
1645-1650	100	CLAYSTONE: As above.
1650-1655	100	CLAYSTONE: As above.
1655-1660	100	CLAYSTONE: As above.
1660-1665	100	CLAYSTONE: As above.
1665-1670	100	CLAYSTONE: As above.
		Abundant Barocarb contamination from 1670m
1670-1675	100	CLAYSTONE: Medium light grey to medium dark grey, slightly to moderately calcareous, trace nodular pyrite, rare glauconite, occasional dark brown cryptocrystalline dolomitic inclusions, trace carbonaceous specks, marly texture in part, soft to dispersive, firm, massive to amorphous, blocky in part.
1675-1680	100	CLAYSTONE: As above.
1680-1685	100	CLAYSTONE: As above.
1685-1690	100	CLAYSTONE: As above.
1690-1695	100	CLAYSTONE: Medium dark grey, olive grey, light grey in part, slightly to moderate calcareous, trace carbonaceous specks, trace glauconite, trace fine calcareous sand, marly texture in part, soft to slightly dispersive, firm, massive
1695-1700	100	CLAYSTONE: As above.
1700-1705	100	CLAYSTONE: Medium dark to dark grey, slightly to moderate calcareous, trace carbonaceous specks, trace glauconite, trace white calcite infill, trace disseminated pyrite, trace forams, soft to firm, massive to blocky.
1705-1710	100	CLAYSTONE: As above.

1710-1715	100	CLAYSTONE: Medium light to dark grey, olive grey in part, slightly silty, trace glauconite, trace carbonaceous specks, trace nodular pyrite, soft to firm, massive to blocky.
1715-1720	100	CLAYSTONE: Predominantly as above, trace pelletal glauconite.
1720-1725	100	CLAYSTONE: As above.
1725-1730	100	CLAYSTONE: Medium light to medium dark grey, slightly calcareous, slightly silty, trace glauconite, trace carbonaceous specks, trace forams, trace white calcite infill (birdseye), soft to firm, massive to blocky.
1730-1735	100	CLAYSTONE: As above.
1735-1740	100	CLAYSTONE: Predominantly as above, becomes medium light grey, marly texture, slightly dispersive, massive to amorphous.
1740-1745	100	CLAYSTONE: As above.
1745-1750	100	CLAYSTONE: Medium dark to dark grey, brown grey, moderately calcareous, slightly silty, slightly micromicaceous, trace carbonaceous specks, trace micro & pelletal glauconite, trace white calcite infill, trace dark brown cryptocrystalline hard dolomitic inclusions, marly texture in part, soft to slightly disseminated, firm, massive to amorphous, blocky in part.
1750-1755	100	CLAYSTONE: As above.
1755-1760	100	CLAYSTONE: Predominantly as above, trace discoidal forams, trace pelletal glauconite, trace free clear to white coarse calcite spar.
1760-1765	60	SILTSTONE: Grey brown, moderate brown to dark brown, very argillaceous grades to silty claystone, micromicaceous, trace lithic fragments, trace to common disseminated pyrite, slightly arenaceous, soft to dispersive, massive to amorphous.
	40	CLAYSTONE: As above.
1765-1770	90	SILTSTONE: Predominantly as above, trace nodular pyrite, trace pelletal glauconite, becoming very arenaceous in part.
	10	CLAYSTONE: As above.
1770-1775	10	SANDSTONE: Clear to translucent, frosted, medium to coarse, subangular to subrounded, moderately sorted, trace pyrite cement, predominantly clean, trace glauconite, disaggregated, good porosity, no fluorescence.
	90	SILTSTONE: As above.
1775-1780	10	SANDSTONE: As above.
	90	SILTSTONE: As above.
1780-1785	10	SANDSTONE: Predominantly as above, becomes medium grained.
	90	SILTSTONE: Grey brown to moderate brown, very argillaceous grades to silty claystone, micromicaceous, trace biotite, trace lithic fragments, trace disseminated pyrite, slightly arenaceous, soft to dispersive, massive to amorphous.
1785-1790	10	SANDSTONE: Clear to translucent, frosted, light grey, fine to medium, subangular to subrounded, moderate to good sorting, abundant kaolinitic matrix, trace disseminated pyrite, friable to disaggregated, very poor porosity, no fluorescence.
	90	SILTSTONE: Predominantly as above, trace carbonaceous microlaminae.

1790-1795	5	SANDSTONE: Predominantly as above, becomes very fine to fine, occasionally medium.
	95	SILTSTONE: As above.
1795-1800	100	SILTSTONE: Predominantly as above, common disseminated pyrite.
1800-1805	10	SANDSTONE: Clear to translucent, light grey, fine to medium, subangular to subrounded, moderate sorted, strong calcareous/siliceous cement, common kaolinitic matrix, trace nodular pyrite, trace coarse quartz float, hard, tight, no fluorescence.
	90	SILTSTONE: Moderate brown to brown grey, dark yellow brown, very argillaceous grades to silty claystone, micromicaceous, trace biotite, slightly arenaceous in part, trace disseminated pyrite, dispersive, soft, amorphous to massive.
1805-1810	20	SANDSTONE: Clear to translucent, light grey, fine to medium, angular to subrounded, moderately sorted, trace calcareous cement, common kaolinitic matrix, common coarse quartz float, trace nodular pyrite, friable to disaggregated, very poor porosity, no fluorescence.
	80	SILTSTONE: As above.
1810-1815	5	SANDSTONE: Predominantly as above, becomes medium to coarse.
	95	SILTSTONE: As above.
1815-1820	30	SANDSTONE: Clear to translucent, frosted, medium to coarse, subangular to subrounded, moderately sorted, weak calcareous cement, trace kaolinitic matrix, common very coarse milky/smoky quartz float, trace nodular pyrite, rare glauconite, very good porosity, no fluorescence.
	70	SILTSTONE: As above.
1820-1825	30	SANDSTONE: Clear to translucent, frosted, coarse to very coarse, granular in part, angular to subrounded, poor sorting, predominantly clean, trace pyritic cement, common fractured granular milky/smoky quartz float, disaggregated, very good porosity, no fluorescence.
	70	SILTSTONE: Grey brown, moderate brown, dark yellow brown, very argillaceous grades to silty claystone, micromicaceous, slightly arenaceous, trace biotite, trace lithic fragments, dispersive, massive to amorphous.
1825-1830	20	SANDSTONE: Clear to translucent, frosted, very coarse to granular, angular-subangular, poor sorting, trace calcareous/dolomitic cement, trace nodular pyrite, common fractured granular milky quartz float, disaggregated, good porosity, no fluorescence.
	60	SILTSTONE: As above.
	20	COAL: Brown black to black, subbituminous, common argillaceous laminae, dull lustre, earth texture in part, brittle, blocky to subfissile.
1830-1835	30	SANDSTONE: Light grey, clear to translucent, fine to medium, subangular-subrounded, good sorting, abundant kaolinitic matrix, trace coarse quartz float, friable to disaggregated, poor porosity, no fluorescence.
	60	SILTSTONE: As above.
	10	COAL As above.

1835-1840	10	SANDSTONE: White to light grey, very fine to fine, subangular to subrounded, good sorting, abundant kaolinitic matrix, weak calcareous cement, micromicaceous, trace carbonaceous microlaminae, rare coarse quartz float, friable, tight, no fluorescence.
	90	SILTSTONE: Dark yellow brown, moderate brown, grey brown, very argillaceous grades to silty claystone, trace biotite, trace carbonaceous specks, trace disseminated pyrite, trace lithic fragments, soft to dispersive, massive to amorphous.
1840-1845	20	SANDSTONE: Predominantly as above, trace disseminated/nodular pyrite.
	80	SILTSTONE: Predominantly as above, slightly arenaceous in part.
	Trace	COAL: Brown black to black, subbituminous, common argillaceous laminae, dull lustre, earth texture in part, brittle, blocky to subfissile.
1845-1850	30	SANDSTONE: Clear to translucent, light brown grey, fine, subangular to subrounded, good sorting, weak calcareous cement in part, abundant kaolinitic matrix, trace medium quartz float, common biotite, trace nodular pyrite, friable to disaggregated in part, tight, no fluorescence.
	40	SILTSTONE: As above.
	30	CLAYSTONE: Medium dark to dark grey, slightly micromicaceous, trace carbonaceous specks, waxy texture, homogeneous, firm to moderate hard, blocky to subfissile.
1850-1855	30	SANDSTONE: Predominantly as above, becomes medium grained, trace nodular pyrite.
	70	SILTSTONE: Dark brown, moderate brown, dark yellow brown, very argillaceous, micromicaceous, trace lithic fragments, trace carbonaceous laminae and fragments, arenaceous in part, soft to firm, dispersive in part, massive to amorphous.
1855-1860	60	SANDSTONE: Clear to translucent, light brown grey, fine, subangular to subrounded, good sorting, abundant kaolinitic matrix, trace pyrite cement, locally common coarse smoky quartz, trace nodular pyrite, trace mica, friable, disaggregated in part, poor porosity, no fluorescence.
	30	SILTSTONE: As above.
	10	COAL: Black, brown black, very argillaceous in part locally grades to carbonaceous claystone, subbituminous, trace disseminated pyrite, dull lustre, earthy texture, brittle, blocky to subfissile.
1860-1865	30	SANDSTONE: As above.
	60	SILTSTONE: As above.
1865-1870	10	COAL: As above.
	20	SANDSTONE: Predominantly as above, becomes medium in part.
	80	SILTSTONE: Grey brown, dark yellow brown, micromicaceous, trace carbonaceous specks/microlaminae, trace lithic fragments, trace biotite, soft to firm, massive to blocky.

1870-1875	70	SANDSTONE: White to light brown grey, very fine to fine, subangular to subrounded, good sorting, abundant kaolinitic matrix, trace mica, trace nodular pyrite, trace carbonaceous specks, friable, tight, no fluorescence.
	25	SILTSTONE: As above.
	5	COAL: Black, brown black, very argillaceous in part locally grades to carbonaceous claystone, subbituminous, trace disseminated pyrite, dull lustre, earthy texture, brittle, blocky to subfissile.
1875-1880	80	SANDSTONE: Clear to translucent, frosted, coarse to very coarse, angular to subangular, moderate sorting, weak calcareous cement, common kaolinitic matrix, common nodular pyrite, trace carbonaceous/coaly laminae, trace glauconite, disaggregated, good porosity, no fluorescence.
	20	SILTSTONE: As above.
1880-1885	100	SANDSTONE: Predominantly as above, trace kaolinitic matrix.
1885-1890	100	SANDSTONE: Predominantly as above, becomes medium to coarse, clean, very good porosity, no fluorescence.
1890-1895	70	SANDSTONE: Predominantly as above, medium to coarse, common kaolinitic matrix, good porosity, no fluorescence.
	10	SILTSTONE: Light brown grey, light grey in part, very argillaceous, trace lithic fragments, common biotite, micromicaceous, common very fine arenaceous laminae, firm, massive.
	20	COAL: Black, brown black, very argillaceous in part locally grades to carbonaceous claystone, subbituminous, trace disseminated pyrite, dull lustre, earthy texture, brittle, blocky to subfissile.
1895-1900	80	SANDSTONE: Clear to translucent, frosted, medium to predominantly coarse, angular to subangular, moderate sorting, clean, trace nodular pyrite, disaggregated, good porosity, no fluorescence.
	20	SILTSTONE: Grey brown, dark yellow brown, moderate argillaceous, slightly arenaceous, trace carbonaceous specks/microlaminae, micromicaceous, trace biotite, firm, massive.
1900-1905	30	SANDSTONE: Predominantly as above, becomes medium to coarse, fine in part, poor sorting, fair to good porosity, no fluorescence.
	60	SILTSTONE: Dark brown, moderate brown, very argillaceous grades to silty claystone in part, micromicaceous, trace biotite, trace carbonaceous fragments, trace lithic fragments, soft to firm in part, massive.
	10	COAL: Black, brown black, very argillaceous in part locally grades to carbonaceous claystone, subbituminous, trace disseminated pyrite, dull lustre, earthy texture, brittle, blocky to subfissile.
1905-1910	20	SANDSTONE: Predominantly as above, becomes fine to medium, trace kaolinitic matrix.
	80	SILTSTONE: As above.

1910-1915	10	SANDSTONE: Clear to translucent, frosted, medium to predominantly coarse, angular to subangular, moderate sorting, common kaolinitic matrix, trace nodular pyrite, disaggregated, good porosity, no fluorescence
	80	SILTSTONE: As above.
	10	COAL: Black, brown black, argillaceous in part, subbituminous, trace disseminated pyrite, dull lustre, earthy texture, brittle, blocky to subfissile.
1915-1920	50	SANDSTONE: Clear to translucent, light brown grey, fine to medium, subangular to subrounded, moderate sorting, abundant argillaceous matrix, trace mica, trace carbonaceous specks, friable, disaggregated in part, poor porosity, no fluorescence.
	40	SILTSTONE: As above.
	10	COAL: As above.
1920-1925	50	SANDSTONE: As above.
	40	SILTSTONE: As above.
	10	COAL: As above.
1925-1930	10	SANDSTONE: As above.
	70	SILTSTONE: As above.
	20	COAL: As above.
1930-1935	60	SANDSTONE: Clear to translucent, white, medium to coarse, angular to subrounded, poor sorting, common kaolinitic matrix, trace nodular pyrite, common fractured milky quartz, fair to good porosity, no fluorescence.
	30	SILTSTONE: Dusky yellow brown, dark brown, moderately to very argillaceous, micromicaceous, slightly arenaceous in part, common carbonaceous/coaly laminae, soft to firm, massive.
	10	COAL: As above.
1935-1940	20	SANDSTONE: Light brown grey, light grey, fine to medium, occasional coarse, subangular to subrounded, poor sorting, common kaolinitic matrix, trace coarse milky quartz float, trace nodular pyrite, friable, disaggregated in part, fair porosity, no fluorescence.
	50	SILTSTONE: As above.
	20	CLAYSTONE: Medium dark to dark grey, slightly micromicaceous, trace carbonaceous specks, waxy texture, homogeneous, firm to moderate hard, blocky to subfissile.
	10	COAL: As above.
1940-1945	10	SANDSTONE: As above.
	70	SILTSTONE: As above.
	20	COAL: As above.
1945-1950	100	SILTSTONE: Grey brown, dusky yellow brown, very argillaceous grades to silty claystone in part, trace carbonaceous specks/laminae, micromicaceous, trace arenaceous laminae/inclusions, trace disseminated pyrite, trace lithic fragments, soft to firm, massive.
1950-1955	100	SILTSTONE: As above.
1955-1960	100	SILTSTONE: As above.

1960-1965	40	SANDSTONE: Clear to translucent, light grey, frosted in part, fine to medium, subangular to subrounded, moderate sorting, common kaolinitic matrix, trace nodular pyrite, trace coarse milky quartz float, trace coal fragments, disaggregated, fair porosity, no fluorescence.
	60	SILTSTONE: Predominantly as above, arenaceous in part.
1965-1970	60	SANDSTONE: Light grey, clear to translucent, frosted, fine to medium, occasional coarse, subangular to subrounded, poor sorting, locally trace dolocalcareous cement, common kaolinitic matrix, trace biotite, trace carbonaceous fleck, trace nodular pyrite, disaggregated to friable, poor to fair porosity, no fluorescence.
	40	SILTSTONE: As above.
	Trace	COAL: Black, brown black, argillaceous in part, subbituminous, dull to subvitreous lustre, subconchoidal fracture in part, brittle, blocky to subfissile.
1970-1975	10	SANDSTONE: As above.
	90	SILTSTONE: As above.
1975-1980	30	SANDSTONE: Predominantly as above, becomes fine.
	70	SILTSTONE: As above.
1980-1985	30	SANDSTONE: Predominantly as above, common coarse quartz float.
	70	SILTSTONE: As above.
1985-1990	10	SANDSTONE: Light grey, very fine to fine, subangular, good sorting, abundant kaolinitic matrix, trace biotite, trace carbonaceous specks, trace disseminated pyrite, friable, tight, no fluorescence.
	80	SILTSTONE: Grey black, dusky yellow brown, very argillaceous, micromicaceous, trace biotite, trace lithic fragments, slightly arenaceous, firm to locally moderately hard, massive to blocky.
	10	COAL: Black, brown black, argillaceous in part, subbituminous, dull to subvitreous lustre, subconchoidal fracture in part, brittle, blocky to subfissile.
1990-1995	10	SANDSTONE: As above.
	90	SILTSTONE: As above.
1995-2000	100	SILTSTONE: Grey brown, dusky brown, very argillaceous grades to silty claystone, micromicaceous, trace biotite, trace carbonaceous/coaly laminae, soft to firm, slightly dispersive in part, massive to blocky.
2000-2005	10	SANDSTONE: Light grey, very fine to fine, subangular, good sorting, abundant kaolinitic matrix, trace biotite, trace carbonaceous specks, trace disseminated pyrite, friable, tight, no fluorescence.
	90	SILTSTONE: As above.
2005-2010	10	SANDSTONE: Light grey, light brown grey, very fine to fine, subangular, good sorting, abundant kaolinitic matrix, trace biotite, trace carbonaceous specks, friable, poor to nil porosity, no fluorescence.
	60	SILTSTONE: Brown grey, dusky yellow brown, very argillaceous, micromicaceous, trace carbonaceous specks, trace lithic fragments, trace biotite, mottled texture, soft to firm, massive to blocky.
	30	COAL: Black, brown black, argillaceous in part, subbituminous, dull to subvitreous lustre, subconchoidal fracture in part, brittle, blocky to subfissile.

2010-2015	10	SANDSTONE: As above.
	90	SILTSTONE: Predominantly as above, becomes dusky brown, grey black.
2015-2020	20	SANDSTONE: Light grey, light brown grey, fine, subangular, good sorting, abundant kaolinitic matrix, trace biotite, trace carbonaceous specks, friable, poor to nil porosity, no fluorescence.
	80	SILTSTONE: Brown grey, dusky yellow brown, very argillaceous, micromicaceous, trace carbonaceous specks, trace lithic fragments, trace biotite, mottled texture, soft to firm, massive to blocky.
2020-2025	100	SILTSTONE: Brown black, dusky brown, very argillaceous locally grades to silty claystone, trace carbonaceous microlaminae, trace disseminated pyrite, micromicaceous, trace biotite, soft to firm, dispersive in part, massive to blocky.
2025-2030	10	SANDSTONE: Light grey, light brown grey, very fine to fine, subangular, good sorting, abundant argillaceous/silty matrix, trace biotite, trace carbonaceous specks, trace lithic fragments, firm, tight, no fluorescence.
	90	SILTSTONE: Brown black to dusky brown, very argillaceous, micromicaceous, slightly arenaceous, trace disseminated pyrite, trace lithic fragments, soft to firm, massive to blocky.
2030-2035	10	SANDSTONE: As above.
	90	SILTSTONE: As above.
2035-2040	10	SANDSTONE: As above.
	90	SILTSTONE: Dusky yellow brown, brown black, very argillaceous, micromicaceous, trace biotite, arenaceous, trace disseminated pyrite, trace carbonaceous specks, trace lithic fragments, soft to slightly dispersive, massive to blocky,
2040-2045	50	SANDSTONE: Clear to translucent, light brown grey, fine to predominantly medium, angular to subrounded, poor sorting, abundant kaolinitic matrix, trace coarse fractured quartz float, trace biotite, trace carbonaceous specks, locally disseminated pyrite, friable to disaggregated, poor porosity, no fluorescence.
	45	SILTSTONE: Predominantly as above, locally common very fine grained arenaceous laminae, trace carbonaceous/coaly laminae.
	5	COAL: Brown black, black, subbituminous, slightly silty/argillaceous in part, dull to subvitreous lustre, brittle, blocky to subfissile.
2045-2050	70	SANDSTONE: Light grey, light brown grey, occasional clear to translucent, fine to medium, occasional coarse, angular to subangular, poor to moderate sorting, locally strong dolocalcareous cement, abundant kaolinitic matrix, trace fractured coarse quartz float, trace coal fragments, tight, no fluorescence.
	30	SILTSTONE: As above.

2050-2055	10	SANDSTONE: Light grey, clear to translucent, very fine to predominantly fine to medium, angular to subrounded, moderate to good sorting, trace dolocalcareous cement, abundant kaolinitic matrix, occasional medium to coarse quartz float, trace carbonaceous specks, trace biotite, firm, tight, no fluorescence.
	90	SILTSTONE: Dusky yellow brown, brown grey, brown black, very argillaceous, micromicaceous, trace carbonaceous specks, trace lithic fragments, slightly arenaceous in part, slightly dispersive to soft, massive to blocky.
2055-2060	Trace	SANDSTONE: Predominantly as above, becomes very fine to fine.
	100	SILTSTONE: Dusky yellow brown, brown black, very argillaceous grades to silty claystone, micromicaceous, slightly arenaceous in part, trace biotite, trace lithic fragments, locally mottled texture, soft to firm, massive.
2060-2065	70	SANDSTONE: Predominantly as above, trace disseminated pyrite.
	30	SILTSTONE: As above.
2065-2070	5	SANDSTONE: As above.
	90	SILTSTONE: As above.
	5	COAL: Black, brown black, bituminous, subconchoidal fracture, hard to brittle, blocky.
2070-2075	70	SANDSTONE: Light grey, light brown grey, very fine to fine, subangular, good sorting, abundant kaolinitic matrix, trace dolocalcareous cement, trace nodular pyrite, common carbonaceous microlaminae, friable, tight, no fluorescence.
	30	SILTSTONE: As above.
	10	SANDSTONE: As above.
2075-2080	90	SILTSTONE: As above.
	100	SILTSTONE: Dusky brown, brown black, very argillaceous, micromicaceous, trace lithic fragments, trace biotite, trace disseminated pyrite, trace very fine grained arenaceous inclusions, trace carbonaceous specks, soft to firm in part, massive to blocky.
2085-2090	80	SANDSTONE: As above.
	15	SILTSTONE: As above.
	5	COAL: Black, brown black, bituminous, subconchoidal fracture, hard to brittle, blocky.
2090-2095	30	SANDSTONE: As above.
	70	SILTSTONE: As above.
2095-2100	20	SANDSTONE: Very light grey, clear to translucent, very fine to fine grained, moderately to well sorted, subangular to subrounded, trace dolocalcareous cement, abundant kaolinitic matrix, soft to friable aggregates, poor inferred porosity, no fluorescence.
	80	SILTSTONE: Dusky brown to dusky yellowish brown, argillaceous, commonly grading to claystone, abundant micromica, common fine carbonaceous material, commonly arenaceous, occasional pyrite nodules, soft to firm, amorphous to predominantly subblocky.

2100-2105	80	SANDSTONE: As above, tight to very poor inferred porosity, no fluorescence.
	20	SILTSTONE: As above, predominantly soft.
2105-2110	50	SANDSTONE: As above, fine to predominantly medium, grained, abundant kaolinitic matrix, poor inferred porosity, no fluorescence.
	50	SILTSTONE: As above, dark yellowish brown to dusky yellowish brown, predominantly firm.
2110-2115	20	SANDSTONE: As above, very poor visual porosity, no fluorescence.
	80	SILTSTONE: As above.
2115-2120	10	SANDSTONE: As above, very poor inferred porosity, no fluorescence.
	75	SILTSTONE: As above.
	5	COAL: Black, brown black, bituminous, subconchoidal fracture, hard to brittle, blocky.
2120-2125	20	SANDSTONE: Very light grey, clear to translucent, fine to medium grained, moderately sorted, subangular, weak siliceous cement, occasional dolomitic/calcareous cement, abundant kaolinite matrix, occasional glauconite, predominantly friable aggregates, occasionally moderately hard aggregates, tight to very poor visual porosity, no fluorescence.
	75	SILTSTONE: As above, predominantly dark yellowish brown, firm, subblocky to subblocky.
	5	COAL: As above

2125-2130	70	SANDSTONE: As above, common to abundant kaolinite matrix, firm aggregates, loose grains, very poor inferred porosity, no fluorescence.
	30	SILTSTONE: As above.
2130-2135	50	SANDSTONE: As above, fine to medium grained, predominantly loose grains, common firm aggregates, very poor inferred and visual porosity, no fluorescence.
	50	SILTSTONE: As above, soft to firm.
2135-2140	20	SANDSTONE: As above, very fine to fine grained, predominantly firm aggregates, tight visual porosity, no fluorescence.
	80	SILTSTONE: Predominantly dark yellowish brown, argillaceous, commonly grading to claystone, non calcareous, micromicaceous, common to abundant fine carbonaceous material, occasionally arenaceous, predominantly firm.
2140-2145	10	SANDSTONE: As above, tight to very poor visual porosity, no fluorescence.
	90	SILTSTONE: As above.
2145-2150	45	SANDSTONE: Very light grey, clear to translucent, very fine to fine grained, moderately sorted, subangular, predominantly weak siliceous cement, occasional dolomitic cement, common kaolinitic matrix, firm aggregates, very poor visual porosity, no fluorescence.
	50	SILTSTONE: As above.
	5	COAL: As above.
2150-2155	50	SANDSTONE: As above, predominantly soft to friable aggregates, very poor to tight visual porosity, no fluorescence.
	50	SILTSTONE: As above, predominantly firm aggregates, tight visual porosity, no fluorescence.
2155-2160	10	SANDSTONE: As above, tight visual porosity, no fluorescence.
	90	SILTSTONE: As above, dark yellowish brown to dusky yellowish brown, firm, subfissile to subblocky.
2160-2165	20	SANDSTONE: As above, very fine to fine grained, common to abundant kaolinitic matrix, predominantly soft to firm aggregates, very poor visual porosity, no fluorescence.
	80	SILTSTONE: As above.
2165-2170	30	SANDSTONE: As above, occasional loose quartz grains, very poor visual porosity, no fluorescence.
	65	SILTSTONE: As above.
	5	COAL: as above.
2170-2175	20	SANDSTONE: As above, very poor visual porosity, no fluorescence.
	80	SILTSTONE: as above, yellowish brown, soft to dispersive.

2175-2180	15	SANDSTONE: As above, very fine to fine grained, soft to firm aggregates, very poor visual porosity, no fluorescence.
	80	SILTSTONE: Dark yellowish brown to commonly dusky yellowish brown, argillaceous, occasionally grading to claystone, non calcareous, common fine carbonaceous material, micromicaceous, soft to predominantly firm, subfissile to subblocky.
	5	COAL: As above.
2180-2185	80	SANDSTONE: Very light grey, very fine to fine grained, moderately sorted, subangular, predominantly siliceous cement, occasional dolomitic cement, predominantly kaolinite matrix impregnated with loose quartz grains, tight to very poor inferred porosity, no fluorescence.
	20	SILTSTONE: As above.
2185-2190	50	SANDSTONE: Light grey, clear to translucent, fine to predominantly medium grained, moderately sorted, subangular, weak to moderately strong siliceous cement, minor kaolinitic/argillaceous matrix, predominantly loose quartz grains, occasional friable to moderately hard aggregates, poor inferred porosity, no fluorescence.
	45	SILTSTONE: As above.
	5	COAL: As above.
2190-2195	40	SANDSTONE: As above, fine to medium grained, poor inferred porosity, no fluorescence.
	55	SILTSTONE: As above.
	5	COAL: As above.
2195-2200	50	SANDSTONE: Clear to translucent, fine to predominantly medium grained, moderately sorted, subangular, predominantly weak siliceous cement, minor dolomitic/calcareous cement, minor to locally common argillaceous matrix, predominantly loose quartz grains, poor to fair inferred porosity, no fluorescence.
	50	SILTSTONE: As above.
2200-2205	80	SILTSTONE: Dark yellowish brown to dusky yellowish brown, argillaceous, commonly arenaceous, non-calcareous, common to abundant carbonaceous matter, firm, subfissile to sub-blocky.
	20	SANDSTONE: very light grey, very fine to fine, well sorted, subangular, predominantly siliceous cement, locally common dolo-calcareous cement, common to abundant kaolinitic matrix, soft to firm aggregates, tight to very poor visual porosity, no fluorescence.
2205-2210	90	SILTSTONE: As above.
	10	SANDSTONE: As above, tight visual porosity, no fluorescence.
2210-2215	70	SANDSTONE: Very light grey to light grey, very fine to fine, moderate well sorted, subrounded to subangular, trace siliceous cement, abundant kaolinite matrix, friable, poor inferred porosity, no fluorescence.
	30	SILTSTONE: Moderate yellowish brown to dusky yellowish brown, argillaceous, commonly arenaceous, common carbonaceous matter, common micromica, trace disseminated pyrite, soft to firm, sub-fissile to sub-blocky.

2215-2218	30	COAL: brownish black, earthy, slightly silty, firm, brittle.
	70	SILTSTONE: pale brown, argillaceous, commonly arenaceous, micromicaceous, trace disseminated pyrite, trace lithic fragments.
	Tr	SANDSTONE: As above.
2218-2220	60	SANDSTONE: Light grey to very light grey, fine to very fine, well sorted, subangular to subrounded, trace dolocalcareous cement, trace pyrite cement, abundant kaolinitic matrix, friable, poor inferred porosity, no fluorescence.
	40	SILTSTONE: Pale brown to dusky yellowish brown, argillaceous, commonly arenaceous, micromicaceous, trace lithic fragments, soft to firm, subfissile to sub-blocky.
2220-2225	60	SANDSTONE: Clear to translucent, fine to medium, poorly sorted, subangular to subrounded, trace pyrite cement, trace siliceous cement, common to abundant kaolinitic matrix, occasional coarse float, predominantly loose quartz grains, trace Fe-stained quartz, poor inferred porosity, no fluorescence.
	40	SILTSTONE: As above.
2225-2230	90	SANDSTONE: Clear to translucent, medium grey, fine to very coarse, poorly sorted, angular to subrounded, trace pyrite cement, trace dolo-siliceous cement, common kaolinitic matrix, occasional fractured clasts, predominantly loose grains, poor to fair inferred porosity.
	10	SILTSTONE: As above.
2230-2235	90	SANDSTONE: As above, poor inferred porosity, no fluorescence.
	10	SILTSTONE: As above.
2235-2240	10	SANDSTONE: As above.
	90	SILTSTONE: Pale brown to dark yellowish brown, argillaceous, commonly arenaceous, micromicaceous, trace carbonaceous matter, trace disseminated pyrite, trace muscovite, soft, sub-blocky.
2240-2245	80	SILTSTONE: Predominantly as above, soft to firm, subfissile to sub-blocky.
	20	SANDSTONE: Clear to predominantly translucent, medium to very coarse, poorly sorted, angular to subrounded, trace nodular pyrite, minor dolomite cement, trace siliceous cement, localised kaolinitic matrix, predominantly loose grains, poor inferred porosity, no fluorescence.
2245-2250	80	SILTSTONE: As above.
	20	SANDSTONE: Very light grey, very fine to fine, moderately sorted, subangular to subrounded, trace dolo-calcareous cement, common to abundant kaolinitic matrix, predominantly loose grains, trace hard aggregates, poor visual porosity, no fluorescence.
2250-2255	80	SILTSTONE: Greyish brown to dusky brown, argillaceous in part, commonly arenaceous, common carbonaceous specks, micromicaceous, soft, sub-blocky to amorphous.
	20	SANDSTONE: Very light grey, very fine to fine, moderately sorted, subrounded to subangular, trace dolo-calcareous cement, trace nodular pyrite, abundant kaolinitic matrix, trace hard aggregates, friable, poor visual porosity, no fluorescence.

2255-2260	90	SILTSTONE: Greyish brown, argillaceous in part, common carbonaceous specks, micromicaceous, soft, sub-blocky to amorphous.
	10	SANDSTONE: As above.
2260-2265	70	SILTSTONE: Pale brown to greyish brown, argillaceous in part, commonly arenaceous, micromicaceous, soft, sub-blocky.
	20	COAL: Brownish black to black, dull to earthy, firm, subfissile.
	10	SANDSTONE: Clear to translucent, very fine to fine, moderately sorted, subangular to subrounded, trace dolo-calcareous cement, common to abundant kaolinite matrix, friable, trace hard aggregates, poor visual porosity, no fluorescence.
2265-2270	50	SANDSTONE: Clear to translucent, fine to predominantly medium, moderately sorted, subangular to subrounded, trace dolo-calcareous and siliceous cement, trace nodular pyrite, occasional coarse to very coarse quartz float, abundant kaolinite matrix, loose grains, poor inferred porosity, no fluorescence.
	50	SILTSTONE: Pale brown to dark yellowish brown, argillaceous in part, commonly arenaceous, micromicaceous, soft, sub-blocky to amorphous.
2270-2275	90	SILTSTONE: As above.
	10	SANDSTONE: Clear to translucent, light grey, fine to medium, predominantly fine, subangular, good sorting, trace siliceous cement, trace to common kaolinitic matrix, trace medium quartz float, trace mica, friable, poor porosity, no fluorescence.
2275-2280	90	SANDSTONE: Clear to translucent, frosted, fine to predominantly medium, subangular to subrounded, moderate sorting, common kaolinitic matrix, trace coarse milky quartz float, trace nodular pyrite, trace coal fragments, disaggregated, good porosity. FLUORESCENCE: 20% Dull yellow green patchy fluorescence, weak diffuse cut, trace to nil ring residue.
	10	SILTSTONE: As above.
2280-2285	80	SANDSTONE: Predominantly as above, becomes medium. FLUORESCENCE: 10% Fluorescence as above.
	20	SILTSTONE: As above.
2285-2290	90	SANDSTONE: Clear to translucent, medium to occasionally coarse grained, moderately sorted, subangular, predominantly weak siliceous cement, minor argillaceous matrix, predominantly clean loose quartz grains, fair inferred porosity. FLUORESCENCE: 30% moderately bright, patchy yellowish white fluorescence, no direct cut, moderately fast diffuse crush cut.
	10	SILTSTONE: As above.
2290-2295	80	SANDSTONE: As above, fine to medium grained, predominantly siliceous cement, occasional dolomitic cement, trace argillaceous/kaolinitic matrix, trace pyrite cement, predominantly loose quartz grains, fair inferred porosity. FLUORESCENCE: 5% moderately bright, patchy greenish yellow fluorescence, slow diffuse crush cut only, thin film residue.
	20	SILTSTONE: As above.

2295-2300	100	SILTSTONE: Dark yellowish brown, non calcareous, argillaceous, common fine carbonaceous material, abundant micromica, firm to occasionally moderately hard, subfissile to subblocky.
2300-2305	5	SANDSTONE: Very light grey, very fine to fine grained, moderately to well sorted, subangular, predominantly siliceous cement, abundant kaolinitic matrix, soft to firm aggregates, commonly occurring as masses of kaolinitic matrix impregnated with loose quartz grains, tight visual and inferred porosity, no fluorescence.
	95	SILTSTONE: As above.
2305-2310	5	SANDSTONE: As above, tight visual and inferred porosity, no fluorescence.
	95	SILTSTONE: As above.
2310-2315	10	SANDSTONE: Predominantly as above, occasional loose quartz grains, tight to very poor visual and inferred porosity, no fluorescence.
	90	SILTSTONE: As above.
2315-2320	10	SANDSTONE: As above, no fluorescence.
	85	SILTSTONE: As above.
	5	COAL: As above.
2320-2325	80	SANDSTONE: Clear to translucent, fine to medium grained, occasionally coarse grained, moderately sorted, subangular, weak siliceous cement, minor dolomitic cement, trace argillaceous/kaolinitic matrix, trace pyrite cement, loose quartz grains, fair inferred porosity, no fluorescence.
	20	SILTSTONE: As above.
2325-2330	70	SANDSTONE: As above, subangular to angular, fair inferred porosity, no fluorescence.
	30	SILTSTONE: As above.
2330-2335	20	SANDSTONE: Clear to translucent, dark yellowish brown, fine to medium, occasional coarse to very coarse grains, angular to subrounded, poorly sorted, common dolo-calcareous cement, trace siliceous cement, common kaolinitic matrix, trace silty matrix, friable to moderately hard aggregates, tight visual porosity, no fluorescence.
	80	SILTSTONE: Dark yellowish brown, argillaceous, locally arenaceous, micromicaceous, trace carbonaceous specks, firm to soft, subfissile to sub-blocky.
2335-2340	Trace	SANDSTONE: As above.
	90	SILTSTONE: Moderate yellowish brown, to dusky yellowish brown, argillaceous, locally arenaceous, micromicaceous, trace disseminated pyrite, trace carbonaceous matter, moderately hard to soft, fissile to sub-blocky.
	10	COAL: Brownish black to black, dull to earthy, firm, fissile, angular fractures.
2340-2345	20	SANDSTONE: Clear to translucent, predominantly fine to medium, occasional coarse grains, angular to subrounded, poorly sorted, trace dolo-calcareous cement, trace weak siliceous cement, trace nodular pyrite, abundant kaolinitic matrix, trace silty matrix, friable to moderately hard aggregates, tight visual porosity, no fluorescence.
	60	SILTSTONE: As above.

	20	COAL: As above, trace disseminated pyrite.
2345-2350	10	SANDSTONE: As above.
	90	SILTSTONE: Dark yellowish brown, argillaceous, locally arenaceous, micromicaceous, trace muscovite, trace carbonaceous specks, moderately soft to dispersive, sub-blocky to amorphous.
	Trace	COAL: As above
2350-2355	60	SANDSTONE: Clear to translucent, very light greyish brown, predominantly fine to medium, common coarse to very coarse grains, angular to subrounded, poorly sorted, trace dolo-calcareous cement, trace microglauconite, abundant kaolinitic matrix, common silty matrix, occasional fractured clasts, friable to moderately hard aggregates, tight visual porosity, no fluorescence.
	40	SILTSTONE: Light greyish brown to dark yellowish brown, argillaceous, locally arenaceous, micromicaceous, trace carbonaceous specks, trace disseminated pyrite, soft to firm, sub-blocky to subfissile.
	Trace	COAL: As above.
2355-2360	30	SANDSTONE: Clear to translucent, very light greyish brown, fine to very coarse, angular to subrounded, poorly sorted, trace dolo-calcareous cement, abundant kaolinitic matrix, occasional fractured clasts, friable to moderately hard aggregates, tight visual porosity, no fluorescence.
	70	SILTSTONE: As above.
	Trace	COAL: As above.
2360-2365	100	SILTSTONE: As above.
	Trace	COAL: As above.
2365-2370	100	SILTSTONE: As above.
	Trace	COAL: As above.
2370-2375	100	SILTSTONE: As above.
	Trace	COAL: As above.
2375-2380	70	COAL: As above, trace cemented pyrite.
	30	SILTSTONE: As above.
2383 (Spot)	65	SANDSTONE: Clear to translucent, fine to medium, moderately sorted, subangular, minor silt cement, minor argillaceous matrix, predominantly loose quartz grains, poor to fair inferred porosity. FLUORESCENCE: 10% dull, patchy yellowish green fluorescence, weak diffuse crush cut only, trace film residue.
	30	SILTSTONE: As above.
	5	COAL: As above.
2380-2385	65	SILTSTONE: As above.
	30	SANDSTONE: As above, fine to coarse, predominantly medium grained, predominantly loose quartz grains, occasional moderately hard aggregate, poor inferred porosity. FLUORESCENCE: 10% as above.
	5	COAL: As above.

2385-2390

70

SANDSTONE: As above, predominantly medium grained, predominantly weak siliceous cement, locally common dolo-calcareous cement, minor to locally common argillaceous/kaolinitic matrix, predominantly loose grained, common moderately hard aggregate, poor to fair inferred and visual porosity.
FLUORESCENCE: trace, as above.

2390-2395	70	SILTSTONE: As above.
	30	SANDSTONE: As above, fine to medium grained, trace pyritic cement, common argillaceous matrix, predominantly moderately hard aggregates, poor visual porosity, no fluorescence.
2395-2400	80	SILTSTONE: As above.
	20	SANDSTONE: As above.
2402 (Spot)	75	SILTSTONE: As above.
	20	COAL: As above.
	5	SANDSTONE: As above.
2400-2405	60	SILTSTONE: Dark yellowish brown to predominantly dusky yellowish brown, argillaceous to very argillaceous, non-calcareous, common micro-micaceous, finely carbonaceous, occasionally grading to very carbonaceous siltstone, occasional coal laminations, soft to firm, predominantly subblocky, commonly amorphous.
	40	COAL: As above.
2405-2410	80	SANDSTONE: Clear to translucent, very fine to fine grained, moderately sorted, subangular, siliceous cement, common kaolinitic matrix, predominantly aggregates, occasional loose quartz grains, abundant kaolinite impregnated with quartz grains, poor inferred porosity. FLUORESCENCE: 10% dull, patchy yellowish green fluorescence, weak diffuse crush cut only, trace film residue.
	15	SILTSTONE: As above.
	5	COAL: As above.
2410-2415	85	SANDSTONE: As above, fine to medium grained, loose grains, moderately hard aggregates, poor visual porosity. FLUORESCENCE: 10% as above.
	10	SILTSTONE: As above.
	5	COAL: As above.
2415-2420	50	SANDSTONE: As above, poor inferred and visual porosity. FLUORESCENCE: 5% as above.
	20	SILTSTONE: As above.
	30	COAL: As above.
2421 (Spot)	5	SANDSTONE: As above.
	15	SILTSTONE: As above.
	80	COAL: Black to brownish black, earthy to subvitreous lustre, friable to brittle, angular to subangular, commonly subconchoidal fracture.
2420-2425	25	SANDSTONE: As above, fine to coarse grained, poorly sorted, common kaolinitic matrix, predominantly loose grains, common firm aggregates, poor inferred porosity. FLUORESCENCE: 5% as above.
	70	SILTSTONE: As above.
	5	COAL: As above.
2425-2430	15	SANDSTONE: As above, poor inferred porosity. FLUORESCENCE: trace as above.
	80	SILTSTONE: As above.
	5	COAL: As above.

2432 (Spot)	Trace	SANDSTONE: As above, poor inferred porosity. FLUORESCENCE: trace as above.
	15	SILTSTONE: As above.
	85	COAL: As above.
2430-2435	15	SANDSTONE: Clear to translucent, light grey, very fine to fine grained, moderately to well sorted, subangular, predominantly siliceous cement, abundant kaolinitic matrix, occasional pyrite cement, common carbonaceous detritus, occasionally micaceous, predominantly friable to moderately hard aggregates, very poor visual porosity. FLUORESCENCE: trace as above.
	80	SILTSTONE: Moderate yellowish brown to dark yellowish brown, argillaceous to very argillaceous, non calcareous, micromicaceous, common fine carbonaceous material, occasional coal laminations, soft to firm, subblocky.
	5	COAL: As above.
2435-2440	80	SANDSTONE: As above, loose grains, friable aggregates, poor visual porosity. FLUORESCENCE: trace as above.
	15	SILTSTONE: As above.
	5	COAL: As above.
2443 (Spot)	85	SANDSTONE: As above, fine to medium grained, occasionally coarse grained, predominantly loose grains, occasional friable to moderately hard aggregates, poor to fair inferred porosity. FLUORESCENCE: trace as above.
	10	SILTSTONE: As above.
	5	COAL: As above.
2440-2445	75	SANDSTONE: as above, predominantly medium grained, occasionally medium to coarse grained, loose grains, occasionally moderately hard aggregates, fair inferred porosity, no fluorescence.
	20	SILTSTONE: as above.
	5	COAL: as above.
2445-2450	10	SANDSTONE: Light grey, clear to translucent, fine, medium in part, angular to subrounded, moderate to good sorting, common kaolinitic matrix, trace coal fragments/laminae, friable, disaggregated in part, poor to fair porosity, no fluorescence.
	90	SILTSTONE: Brown grey, dark yellow brown, very argillaceous grades to silty to claystone, trace carbonaceous/coaly laminae, micromicaceous, soft to plastic in part, massive to blocky.
2450-2455	30	SANDSTONE: Predominantly as above, trace nodular pyrite.
	70	SILTSTONE: As above.
2457 (Spot)	70	SANDSTONE: Light grey, clear to translucent, fine to medium, subangular, good sorting, common dolocalcareous cement, trace to locally common kaolinitic matrix, trace biotite, trace carbonaceous/coaly specks, friable, moderate hard in part, poor porosity, common bright pale yellow mineral fluorescence. FLUORESCENCE: 10% Dull to moderate bright blue white patchy fluorescence, weak diffuse crush cut, thin faint ring residue.

30 SILTSTONE: As above.

2455-2460	90	SANDSTONE: Clear to translucent, frosted, light grey, fine to predominantly medium, subangular, good sorting, abundant dolocalcareous cement, common kaolinitic matrix, trace nodular pyrite, trace muscovite, trace coal fragments, hard, poor to nil porosity, abundant pale yellow orange mineral fluorescence. FLUORESCENCE: 10% Fluorescence as above.
	10	SILTSTONE: As above.
2462 (Spot)	80	SANDSTONE: As above. FLUORESCENCE: 20% Fluorescence as above.
	20	SILTSTONE: As above.
	Trace	COAL: Black to brown black, bituminous, trace disseminated pyrite, subconchoidal fracture in part, subvitreous to vitreous lustre, brittle to hard, blocky.
2460-2465	10	SANDSTONE: As above, no fluorescence.
	50	SILTSTONE: As above
	40	COAL: Black to brown black, bituminous, trace disseminated pyrite, subconchoidal fracture in part, subvitreous to vitreous lustre, brittle to hard, blocky.
2465-2470	10	SANDSTONE: Clear to translucent, frosted, light grey, medium, subangular, good sorting, abundant kaolinitic matrix, trace nodular pyrite, trace muscovite, trace coal fragments, friable, poor porosity, no fluorescence.
	30	SILTSTONE: Dusky yellow brown to dark brown in part, locally very argillaceous, common carbonaceous specks/coaly laminae, arenaceous in part, micromicaceous, trace lithic fragments, mottled texture in part, soft to firm, massive to blocky in part.
	60	COAL: As above.
2470-2475	30	SANDSTONE: Light grey, clear to translucent, fine to medium, subangular to subrounded, moderate sorting, trace siliceous cement, common kaolinitic matrix, trace nodular pyrite, trace coarse quartz float, trace carbonaceous laminae, friable to hard in part, poor to nil porosity, no fluorescence.
	65	SILTSTONE: Dark yellowish brown, brown grey, very argillaceous grades to silty claystone in part, micromicaceous, trace carbonaceous specks/laminae, trace lithic fragments, soft to firm, massive to blocky.
	5	COAL: Black to brown black, bituminous, trace disseminated pyrite, subconchoidal fracture in part, subvitreous to vitreous lustre, brittle to hard, blocky.
2475-2480	60	SANDSTONE: Clear to translucent, frosted, fine to medium, subangular to subrounded, moderate sorting, abundant kaolinitic matrix, trace coaly fragments, trace nodular pyrite, friable to disaggregated, fair to good porosity, no fluorescence.
	40	SILTSTONE: As above.
2480-2485	80	SANDSTONE: Clear to translucent, light grey, fine to medium, subangular to subrounded, moderate sorting, abundant kaolinitic matrix, trace pyrite cement, trace chlorite, trace coaly fragments, trace coarse milky quartz float, friable to disaggregated, fair to good porosity, no fluorescence.
	20	SILTSTONE: As above.

2485-2490	90	SANDSTONE: Predominantly as above, becomes medium to coarse, locally common dolocalcareous cement, hard, tight.
	10	SILTSTONE: As above.
2490-2495	60	SANDSTONE: Predominantly as above, becomes medium grained.
	40	SILTSTONE: Dark yellow brown, brown grey, very argillaceous grades to silty claystone in part, micromicaceous, slightly arenaceous in part, trace carbonaceous/coaly laminae, soft to plastic, massive to amorphous.
2496 (Spot)	10	SANDSTONE: Predominantly as above, becomes very fine to fine, abundant kaolinitic matrix, friable, poor to nil porosity, no fluorescence.
	40	SILTSTONE: As above.
	50	COAL: Black, locally brown black, bituminous, slightly argillaceous in part, subconchoidal fracture in part, subvitreous to vitreous lustre, brittle to hard, blocky.
2495-2500	20	SILTSTONE: As above.
	80	COAL: As above.
2500-2505	30	SANDSTONE: As above, no fluorescence.
	70	SILTSTONE: As above.
2505-2510	50	SANDSTONE: clear to translucent (loose grains), very light grey (aggregates), very fine to fine grained, moderately sorted, subangular, predominantly siliceous cement, common to abundant kaolinitic matrix, predominantly loose quartz grains, common moderately hard aggregates, common kaolinite masses impregnated with loose quartz grains, poor inferred porosity. FLUORESCENCE: 5% dim, patchy yellow fluorescence, weak diffuse crush cut only,
	50	SILTSTONE: Predominantly brownish grey, argillaceous to very argillaceous, occasionally grading to claystone, non calcareous, occasionally arenaceous, common fine carbonaceous material, abundant micromica, soft to firm, amorphous to subblocky.
2510-2515	20	SANDSTONE: As above, predominantly loose quartz grains, occasional dolomitic cement, poor inferred porosity. FLUORESCENCE: 5% as above.
	80	SILTSTONE: As above.
2515-2520	20	SANDSTONE: Clear to translucent, very fine to fine aggregates, fine to occasionally coarse loose grains, moderately sorted, sub-angular, siliceous and dolo-calcareous cement, abundant kaolinitic matrix, common moderately hard aggregates of quartz, common kaolinitic matrix impregnated with fine quartz grains, poor inferred and visible porosity. FLUORESCENCE: 5% as above and moderately abundant mineral fluorescence.
	80	SILTSTONE: As above.
2520-2525	15	SANDSTONE: As above, siliceous cement, fine to coarse grained, locally common dolomite cement, loose quartz grains common moderately hard aggregates of quartz, poor inferred porosity.
	85	SILTSTONE: As above. FLUORESCENCE: 5% as above.

2525-2530	Trace	SANDSTONE: As above.
	100	SILTSTONE: Pale yellowish brown to greyish brown, argillaceous to very argillaceous, grading to arenaceous in parts, fine carbonaceous specks, abundant micromica, kaolinitic in parts, soft to firm, sub-blocky to amorphous.
2530-2535	Trace	SANDSTONE: As above, poor visual porosity, no fluorescence.
	100	SILTSTONE: As above, soft to firm, commonly dispersive, subblocky to commonly amorphous.
2535-2540	30	SILTSTONE: As above.
	70	COAL: Brownish black to black, dull to subvitreous lustre, brittle to moderately hard, common subconchoidal fracture.
2542 (Spot)	10	SILTSTONE: As above.
	90	COAL: As above.
2540-2545	10	SANDSTONE: As above, poor inferred porosity, no fluorescence.
	90	COAL: As above.
2545-2550	70	SANDSTONE: Clear to translucent, fine to predominantly medium grained, moderately sorted, predominantly siliceous cement, minor to locally common kaolinitic matrix, predominantly loose quartz grains, poor inferred porosity, no fluorescence.
	30	SILTSTONE: As above.
2550-2555	70	SANDSTONE: as above, occasional dolomitic cement, poor inferred porosity. FLUORESCENCE: 5% as above.
	30	SILTSTONE: As above.
2555-2560	35	SANDSTONE: As above, poor inferred porosity. FLUORESCENCE: Trace as above.
	60	SILTSTONE: As above.
	5	COAL: As above.
2561 (Spot)	20	SANDSTONE: As above, no fluorescence.
	70	SILTSTONE: As above, greyish orange to dark yellowish brown, occasionally arenaceous, predominantly dispersive and amorphous.
	10	COAL: As above, trace pyrite.
2560-2565	30	SANDSTONE: As above, poor inferred porosity, no fluorescence.
	70	SILTSTONE: As above.
2565-2570	20	SANDSTONE: Clear to translucent, light grey, fine, subangular to subrounded, good sorting, common kaolinitic matrix, trace nodular pyrite, trace coal fragments, friable to disaggregated in part, poor to nil porosity, no fluorescence.
	80	SILTSTONE: Brown grey, dark yellow brown, very argillaceous, locally common carbonaceous specks, micromicaceous, trace lithic fragments, soft to firm, massive to blocky.
2570-2575	20	SANDSTONE: As above.
	80	SILTSTONE: As above.
2575-2580	40	SANDSTONE: Predominantly as above, becomes very fine to fine, abundant kaolinitic matrix.

	60	SILTSTONE: As above.
2580-2585	70	SANDSTONE: Clear to translucent, frosted, light grey, fine to medium in part, subangular to subrounded, moderate to good sorting, locally common dolocalcareous cement, common kaolinitic matrix, trace nodular pyrite, friable, hard aggregates in part, poor to nil porosity, dull yellow orange mineral fluorescence only.
	30	SILTSTONE: As above.
2585-2590	90	SANDSTONE: Clear to translucent, frosted, fine, medium in part, subangular, moderate to good sorting, trace siliceous cement, trace dolocalcareous cement, common kaolinitic matrix, trace nodular pyrite, trace coal fragments, friable, hard aggregates in part, poor porosity, trace dull yellow orange mineral fluorescence only.
	10	SILTSTONE: As above.
2592 (Spot)	20	SANDSTONE: Clear to translucent, frosted, light grey, very fine to fine, good sorting, common kaolinitic matrix, trace nodular pyrite, friable, poor porosity, no fluorescence.
	40	SILTSTONE: As above.
	40	COAL: Black to brown black, bituminous, slightly argillaceous, dull to subvitreous lustre, subconchoidal fracture in part, brittle to hard, blocky.
2590-2595	100	COAL: As above.
2595-2600	30	SILTSTONE: Grey brown to brown grey, very argillaceous locally grades to silty claystone, trace carbonaceous specks, micromicaceous, trace arenaceous inclusions, trace lithic fragments, soft to dispersive, massive to amorphous.
	70	COAL: Predominantly as above, becomes very argillaceous grades to Carbonaceous Shale.
2602 (Spot)	10	SILTSTONE: As above.
	90	COAL: As above.
2600-2605	70	SILTSTONE: As above.
	30	COAL: As above.
2608 (Spot)	60	SILTSTONE: Predominantly as above, slightly arenaceous in part.
	40	COAL: Black to brown black, bituminous, locally very argillaceous grades to Carbonaceous Shale, dull to subvitreous lustre, subconchoidal fracture in part, brittle to hard, blocky.
2609 (Spot)	20	SANDSTONE: Clear to translucent, frosted, very fine to fine, good sorting, clean, trace medium milky quartz float, trace coaly fragments, common yellow translucent quartz (citrine?), disaggregated, fair porosity, no fluorescence.
	60	SILTSTONE: As above.
	20	COAL: As above.
2609-2636		Cut Core 1 from 2609-2636m. See core description.

2638 (Spot)	10	SANDSTONE: Clear to translucent, pale yellowish orange, very fine to fine grained, moderately sorted, subangular to subrounded, siliceous cement, common kaolinitic matrix, predominantly loose quartz grains, common friable aggregates, poor visual and inferred porosity. FLUORESCENCE: trace, dim, patchy yellow fluorescence, instant diffuse crush cut, thick ring residue.
	20	SILTSTONE: Very pale orange to predominantly moderate yellowish brown, argillaceous, occasionally arenaceous, occasional pyrite, common fine carbonaceous material, predominantly dispersive, subfissile to predominantly amorphous.
	70	COAL: Black, occasionally brownish black, vitreous to predominantly subvitreous lustre, firm to moderately hard, subblocky to blocky, uneven to angular fracture.
2636-2640	30	SANDSTONE: As above, fine to medium grained, predominantly loose grains, common soft to friable aggregates with abundant kaolinitic matrix, poor visual and inferred porosity. FLUORESCENCE: Trace as above.
	65	SILTSTONE: As above.
	5	COAL: As above.
2640-2645	35	SANDSTONE: Clear to translucent, pale yellowish orange, fine grained, moderately sorted, subangular to subrounded, predominantly siliceous cement, occasional pyritic cement, argillaceous matrix, common kaolinitic matrix, predominantly loose quartz grains, poor inferred porosity. FLUORESCENCE: trace, as above.
	65	SILTSTONE: As above.
	Trace	COAL: As above.
2645-2650	25	SANDSTONE: As above, predominantly quartz grains in kaolinitic matrix, poor inferred porosity. FLUORESCENCE: trace, as above.
	65	SILTSTONE: As above with micromicrite.
	10	COAL: As above.
2650-2655	40	SANDSTONE: As above, predominantly loose quartz grains, common friable aggregates, poor inferred porosity. FLUORESCENCE: Trace as above.
	60	SILTSTONE: As above.
	2655-2660	30
60		SILTSTONE: As above.
10		COAL: As above.
2660-2665	50	SANDSTONE: As above, common pyrite cement, poor inferred porosity. FLUORESCENCE: Trace as above.
	40	SILTSTONE: As above.
	10	COAL: As above.

- 2667 (Spot) 10 **SANDSTONE:** As above, poor inferred porosity, no fluorescence.
5 **SILTSTONE:** As above.
85 **COAL:** greyish black to black, subvitreous to vitreous lustre, brittle, subfissile to subblocky, angular to subconchoidal fracture.
- 2665-2670 40 **SANDSTONE:** As above, medium to coarse grained, predominantly medium grained, minor argillaceous matrix, common carbonaceous detritus, predominantly loose grains, poor to fair inferred porosity, no fluorescence.
30 **SILTSTONE:** Predominantly dusky yellowish brown, argillaceous, micromicaceous, common fine carbonaceous material, firm to soft, subfissile to subblocky.
30 **COAL:** As above.
- 2670-2675 85 **SANDSTONE:** As above, medium to coarse grained, subangular to angular, common dolomitic cement, minor argillaceous matrix, predominantly loose quartz grains, fair to good inferred porosity.
10 **SILTSTONE:** As above.
5 **COAL:** As above.
- 2675-2680 95 **SANDSTONE:** Clear to translucent, pale orangish yellow, fine to very coarse, predominantly coarse, subangular to angular, poorly sorted, common siliceous cement, occasional ferruginous cement, trace nodular pyrite, trace argillaceous matrix, predominantly loose grains, fair to good inferred porosity, no fluorescence.
5 **COAL:** Greyish black to black, subvitreous to vitreous lustre, brittle, subfissile to subblocky, angular to subconchoidal fracture.
- 2680-2685 70 **SANDSTONE:** Clear to translucent, very light grey to light greenish grey, predominantly fine to medium, occasional coarse to very coarse, subangular to angular, poorly sorted, common siliceous cement, common argillaceous matrix with trace glauconite, predominantly loose grains, friable, poor inferred porosity, no fluorescence.
10 **SILTSTONE:** Predominantly pale yellowish brown, very argillaceous, micromicaceous, trace coal fragments, soft to dispersive, subblocky to amorphous.
20 **COAL:** As above.
- 2685-2689 90 **SANDSTONE:** Predominantly as above, common glauconite in parts, fair to poor porosity. **FLUORESCENCE:** 10% dull to very dull yellowish green patchy fluorescence, weak faint diffuse crush cut, thin ring residue.
10 **SILTSTONE:** As above.
- 2689-2690 60 **SANDSTONE:** Clear to translucent, fine to predominantly medium, common coarse to very coarse grains, angular to subangular, poorly sorted, trace siliceous cement, trace dolomitic cement, common to abundant argillaceous matrix, occasional glauconite, trace biotite, predominantly disaggregated, occasional friable aggregates, poor inferred porosity, no fluorescence.
40 **SILTSTONE:** Pale yellowish brown to dark yellowish brown, argillaceous, slightly arenaceous in parts, micromicaceous, common coal fragments, firm to soft, subfissile to blocky.

2690-2695	90	SANDSTONE: Clear to translucent, light grey, very fine to coarse, occasional very coarse grains, angular to subrounded, poorly sorted, common strong siliceous cement, trace nodular pyrite, trace dolomitic cement, common argillaceous matrix, trace glauconite, trace muscovite, disaggregated, occasional friable aggregates, poor inferred and visual porosity, no fluorescence.
	10	SILTSTONE: Moderate yellowish brown to dusky yellowish brown, argillaceous, micromicaceous, common coal fragments, trace disseminated pyrite, soft to firm, blocky to subfissile.
2695-2700	100	SANDSTONE: Predominantly as above, fine to coarse, predominantly medium, occasional very coarse grains, occasional argillaceous matrix, poor to fair inferred and visual porosity, no fluorescence.
	Trace	SILTSTONE: As above.
2700-2705	85	SANDSTONE: Clear to translucent, frosted, medium to coarse, angular to subangular, poor to moderate sorting, strong siliceous cement, trace pyrite cement, locally common kaolinitic matrix/inclusions, rare glauconite, common very coarse quartz float, trace quartz overgrowths, disaggregated, good porosity, no fluorescence.
	10	SILTSTONE: Predominantly pale yellowish brown to dark yellowish orange, very argillaceous, micromicaceous, occasional coal fragments, soft to dispersive, blocky to amorphous.
	5	COAL: Greyish black to black, subvitreous to vitreous lustre, brittle, subfissile to subblocky, angular to subconchoidal fracture.
2705-2710	60	SANDSTONE: Clear to translucent, very light grey to very pale brown, fine to predominantly coarse, common quartz overgrowths, strong siliceous cement, trace pyrite cement, common argillaceous matrix, trace muscovite, trace glauconite, disaggregated, occasional friable aggregates, moderate visual porosity, no fluorescence.
	40	SILTSTONE: Pale yellowish brown to dark yellowish brown, very argillaceous, micromicaceous, trace carbonaceous material, soft to dispersive, blocky to amorphous.
2710-2715	80	SANDSTONE: Predominantly as above, becoming medium to very coarse, poorly sorted, locally moderate brown dolomitic cement, good porosity, no fluorescence.
	20	SILTSTONE: As above.
2715-2720	100	SANDSTONE: As above, predominantly medium to coarse, poorly sorted, trace dolomitic cement, good porosity, no fluorescence.
	Trace	SILTSTONE: As above.

- 2720-2725 95 **SANDSTONE:** Clear to predominantly translucent, coarse to very coarse grained, predominantly coarse grained, common fractured very coarse clasts, moderately sorted, subangular to angular, predominantly weak siliceous cement, minor argillaceous matrix, common coal fragments and carbonaceous detritus, minor glauconite, minor pyrite cement, predominantly loose quartz grains, minor friable aggregates, fair inferred porosity, no fluorescence.
- 5 **COAL:** Greyish black to black, subvitreous to vitreous lustre, brittle, subfissile to subblocky, angular to subconchoidal fracture.
- 2725-2730 100 **SANDSTONE:** As above, translucent, medium to coarse grained, occasional smoky Quartz, fair inferred porosity, no fluorescence.
- 2730-2735 70 **SANDSTONE:** As above, fine to coarse grained, predominantly medium to coarse grained, common fractured very coarse clasts, common moderately hard aggregates, fair inferred porosity, no fluorescence.
- 30 **SILTSTONE:** Medium grey to medium dark grey, very argillaceous, grading to claystone, common micromica, minor fine carbonaceous material, soft to dispersive, predominantly amorphous.
- 2735-2740 80 **SANDSTONE:** Clear to predominantly translucent, fine to coarse grained, predominantly medium to coarse grained, poorly sorted, angular to subangular, predominantly weak siliceous cement, occasional argillaceous/kaolinitic matrix, predominantly loose quartz grains, minor friable aggregates, fair inferred porosity, no fluorescence.
- 10 **SILTSTONE:** As above.
- 10 **COAL:** Brownish black to black, dull to subvitreous lustre, brittle, subblocky to angular, common subconchoidal fracture.
- 2740-2745 90 **SANDSTONE:** As above, medium to coarse grained, predominantly subangular, occasional glauconite, predominantly loose quartz grains, occasional friable to moderately hard aggregates, poor to fair inferred porosity, no fluorescence.
- 10 **SILTSTONE:** As above.
- 2745-2750 100 **SANDSTONE:** As above, fine to very coarse grained, predominantly coarse grained, common fractured very coarse clasts, fair inferred porosity, no fluorescence.
- 2750-2755 100 **SANDSTONE:** As above, medium to very coarse grained, predominantly medium to coarse grained, fair inferred porosity, no fluorescence.
- Trace **SILTSTONE:** As above.
- 2755-2760 90 **SANDSTONE:** As above, medium to very coarse grained, predominantly coarse grained, common fractured clasts, predominantly siliceous cement, minor pyrite cement, fair inferred porosity, no fluorescence.
- 10 **SILTSTONE:** As above.

2760-2765	95	SANDSTONE: Clear to predominantly translucent, medium to very coarse grained, predominantly coarse grained, moderately sorted, subangular to angular, predominantly siliceous cement, minor dolomitic cement, minor argillaceous matrix, rare kaolinitic matrix, rare glauconite, fair inferred porosity, no fluorescence.
	5	SILTSTONE: As above.
2765-2770	100	SANDSTONE: Predominantly translucent, medium to very coarse grained, predominantly coarse grained, moderately sorted, subangular to angular, common fractured clasts, predominantly siliceous cement, trace dolomitic cement, rare pyrite cement, minor argillaceous/kaolinitic matrix, loose grains, fair inferred porosity, no fluorescence.
	Trace	SILTSTONE: As above.
2770-2775	90	SANDSTONE: As above, fine to very coarse grained, predominantly coarse grained, loose grains, occasional friable to moderately hard aggregates, fair inferred porosity, no fluorescence.
	10	SILTSTONE: As above.
2775-2780	90	SANDSTONE: As above, fine to very coarse grained, predominantly coarse grained, fair inferred porosity, no fluorescence.
	10	SILTSTONE: As above.
2780-2785	90	SANDSTONE: As above, fine to very coarse grained, predominantly coarse to very coarse grained, fair inferred porosity, no fluorescence.
	10	SILTSTONE: As above.
2786 (Spot)	10	SANDSTONE: As above, coarse to very coarse grained, poor to fair inferred porosity, no fluorescence.
	40	SILTSTONE: Dark yellowish brown to dusky yellowish brown, occasionally medium grey, argillaceous, abundant micromica, occasional to locally common fine carbonaceous material, occasionally very carbonaceous, soft to firm, subfissile to amorphous.
	50	COAL: Black to brownish black, dull to subvitreous lustre, micromicaceous, occasional pyrite, firm to moderately hard, commonly brittle, fissile to subblocky, predominantly uneven fracture, rare amber inclusions.
2789 (Spot)	10	SANDSTONE: As above, common pyrite cement, poor inferred porosity, trace mineral fluorescence.
	40	SILTSTONE: As above, commonly medium grey,
	50	COAL: As above.
2785-2790	80	SANDSTONE: Predominantly translucent, medium to very coarse grained, predominantly coarse grained, moderately sorted, subangular to angular, common fractured clasts, predominantly siliceous cement, minor argillaceous matrix, rare pyrite cement, rare chlorite, predominantly loose quartz grains, fair to good inferred porosity, trace mineral fluorescence.
	10	SILTSTONE: As above.
	10	COAL: As above.

2790-2795	55	SANDSTONE: Clear to translucent, frosted, light grey in parts, very fine to very coarse, predominantly coarse, angular to subrounded, poorly sorted, common strong siliceous cement, trace pyrite cement, minor argillaceous matrix, trace carbonaceous material, trace glauconite, disaggregated, fair inferred and visual porosity, trace mineral fluorescence.
	40	SILTSTONE: Pale yellowish brown to dusky yellowish brown, argillaceous, common micromica, common carbonaceous material grading to coal in parts, dispersive to hard, amorphous to fissile.
	5	COAL: Dusky yellowish brown to brownish black, dull lustre, argillaceous in part, brittle, fissile, uneven fracture.
2795-2800	30	SANDSTONE: Predominantly as above, predominantly medium, common argillaceous matrix, poor to fair inferred and visual porosity.
	70	SILTSTONE: As above.
2800-2805	Trace	COAL: As above.
	30	SANDSTONE: Predominantly as above, very fine to predominantly medium, occasional coarse to very coarse quartz grains, poor to moderate sorting, poor inferred porosity.
2805-2810	70	SILTSTONE: Predominantly brownish grey to dark yellowish brown, very argillaceous, micromicaceous, common carbonaceous matter, trace lithics, soft to dispersive, blocky to amorphous.
	30	SANDSTONE: Clear to translucent, very fine to predominantly medium, occasional coarse to very coarse quartz grains, moderate sorting, common siliceous cement, common pale yellow calcareous cement, common to abundant argillaceous matrix, trace carbonaceous matter, disaggregated, poor inferred porosity, trace orange mineral fluorescence.
2810-2815	65	SILTSTONE: As above.
	5	COAL: As above.
	20	SANDSTONE: As above.
2815-2820	75	SILTSTONE: As above.
	5	COAL: As above.
	20	SANDSTONE: As above.
2820-2825	80	SILTSTONE: As above.
	30	SANDSTONE: Clear to translucent, light grey, fine to predominantly medium, occasional coarse to very coarse quartz float, angular to subrounded, poorly sorted, common calcareous cement, trace siliceous cement, common to abundant argillaceous matrix, trace carbonaceous matter, dis-aggregated, friable, very poor porosity, trace mineral fluorescence.
	70	SILTSTONE: Brownish grey to dusky yellowish brown, very argillaceous, micromicaceous, common carbonaceous matter locally grading to coal, soft to firm, blocky to fissile.

- 2825-2830 10 **SANDSTONE:** Clear to translucent, light grey, very fine to fine, subangular to subrounded, well sorted, occasional calcareous cement, trace siliceous cement, abundant argillaceous matrix, trace carbonaceous matter, dis-aggregated to friable, poor porosity, trace mineral fluorescence.
- 60 **SILTSTONE:** As above.
- 30 **COAL:** Dusky yellowish brown to brownish black, dull lustre, argillaceous in part, brittle, fissile, uneven fracture.
- Reached Total Depth of 2830mMDRT/2828.5mTVDRT at 13:15 hours
13/091999.**

Appendix 4

907504 068

APPENDIX 4

TURRUM 7

MDT Results

ESSO AUSTRALIA LTD - PRESSURE DATA FORM

Well		TURRUM-7		Page 1 of 7		Greg Clota/Martin Turner								
Date		14-15/9/99		Geologist-Engineer		26								
Tool Type (MDT, RFT)		Schlumberger MDT		KB (metres):		26								
Gauge Type		CQG		Probe type		Long nose								
Pressure units (psia, psig)		PSIA		Temperature units (degF, degC)		degC								
Run-Seat Number	Depth m	MDRKB	TVDSS	Initial Hydrostatic Pressure		Time Set (HH:MM)	Minimum Flowing Pressure	Formation Pressure	Temp (degF)	Time Retract (HH:MM)	Final Hydrostatic Pressure		Delta Time (MM:SS)	Comments Including Test Quality and Fluid Type.
				PPg	PPg						PPg	PPg		
1/1	2230.0	2204.0	2204.0	4010	10.6	23:34	3121.4	3138.9	84.4	23:39	4016	10.6	05:00	Good Perm 20cc vert ptest MD/CP= 283.4 (20cc DD)
1/2	2239.0	2213.0	2213.0	4041	10.6	23:47	2916.5	3151.5	86.0	23:51	4013	10.5	04:00	Good Perm MD/CP= 24.1 (20cc DD)
1/3	2266.3	2240.3	2240.3	4085	10.6	0:00	3223.3	3233.9	88.2	0:05	4077	10.6	05:00	Good perm MD/CP= 317.4 (20cc DD)
1/4	2268.0	2242.0	2242.0	4081	10.6	0:14	3228.0	3232.4	85	0:18	4078	10.6	04:00	Good perm MD/CP= 1174.7 (20cc DD)
1/5	2272.0	2246.0	2246.0	4085	10.6	0:26	3231.5	3233.9	90.0	0:31	4084	10.5	05:00	Good perm MD/CP= 3025.7 (20cc DD)
1/3A	2266.1	2240.1	2240.1	4074	10.6	0:41	3221.0	3232.0	90.5	0:46	4074	10.6	05:00	Good Perm MD/CP= 534.3 (20cc DD)
1/6	2283.0	2257.0	2257.0	4105	10.6	0:57	3205.6	3259.1	90.7	1:00	4104	10.6	03:00	Good Perm MD/CP= 121.8 (20cc DD)
1/7	2292.5	2266.5	2266.5	4122	10.6	1:10	3270.9	3272.2	91.0	1:15	4121	10.5	05:00	Good Perm MD/CP= 4952.5 (20cc DD)
1/8	2325.0	2299.0	2299.0	4179	10.5	1:24	3288.2	3305.9	91.7	1:30	4179	10.5	06:00	Good Perm MD/CP= 326.8 (20cc DD)
1/9	2329.5	2303.5	2303.5	4187	10.5	1:37	3303.5	3312.1	92.3	1:42	4187	10.5	05:00	Good Perm MD/CP= 21.7 (20cc DD)

ESSO AUSTRALIA LTD - PRESSURE DATA FORM

Well		TURRUM-7		Page 2 of 7		Greg Clots/Martin Turner							
Date		14-15/9/99		Geologist-Engineer		26							
Tool Type (MDT, RFT)		Schlumberger MDT		KB (metres):		26							
Gauge Type		CQG		Probe type		Long nose							
Pressure units (psia, psig)		PSIA		Temperature units (degF, degC)		degC							
Run-Seat Number	Depth	m MDRKB	m TVDSS	Initial Hydrostatic Pressure		Time Set (HH:MM)	Minimum Flowing Pressure	Temp Formation	Time Retract (HH:MM)	Final Hydrostatic Pressure		Delta Time (MM:SS)	Comments Including Test Quality and Fluid Type.
				PPG	PPG					PPG	PPG		
1/10		2327.0	2301.0	4183	10.5	1:52	3292.5	3308.6	1:56	4182	10.5	04:00	Good Perm MD/CF= 418.1 (20cc DD)
	P							8.4					
1/11		2348.0	2322.0	4220	10.5	2:07	3367.5	3372.8	2:10	4220	10.5	03:00	Good Perm MD/CF= 1168.3
	P							8.5					
1/12		2350.0	2324.0	4224	10.5	2:18	3359.5	3373.5	2:23	4223	10.5	05:00	Good Perm MD/CF= 720.3 (20cc DD)
	P							8.5					
1/13		2355.0	2329.0	4232	10.5	2:40	3366.3	3368.6	2:45	4232	10.5	05:00	Good Perm MD/CF= 2975.4 (20cc DD)
	P							8.5					
1/14		2356.5	2330.5	4235	10.5	2:54	3269.7	3369.9	2:58	4235	10.5	04:00	Mod perm MD/CF= 57.3 (20cc DD)
	P							8.5					
1/15		2358.5	2332.5	4239	10.5	3:05	1861.6	(1967.03)	3:12	4238	10.5	07:00	Low perm. Test curtailed MD/CF= 17.0 (20cc DD)
	P												
1/16		2354.0	2328.0	4230	10.5	3:18	3352.6	3368.2	3:24	4230	10.5	06:00	Good Perm MD/CF= 3677 (20cc DD)
	P							8.5					
1/15A		2358.0	2332.0	4238	10.5	3:25	3364.0	3370.6	3:29	4237	10.5	04:00	Good Perm MD/CF= 73.8 (20cc DD)
	P							8.5					
1/17		2384.5	2358.5	4283	10.5	4:16	1914.4	(1976.19)	4:22	4283	10.5	06:00	Low perm. Test curtailed MD/CF= 67.1 (20cc DD)
	P												
1/18		2390.0	2364.0	4293	10.5	4:29	1688.4	(1947.49)	4:36	4293	10.5	07:00	Low perm. Test curtailed MD/CF= 3.1 (20cc DD)
	P												

ESSO AUSTRALIA LTD - PRESSURE DATA FORM

Well		TURRUM-7		Page	3	of	7					
Date		14-15/9/99		Geologist-Engineer								
Tool Type (MDT, RFT)		Schlumberger MDT		KB (metres):								
Gauge Type		CQG		Probe type								
Pressure units (psia, psig)		PSIA		Temperature units (degF, degC)								
Run-Seat Number	Depth m	MDRKB m	TVDSS	Initial Hydrostatic Pressure	Time Set (HH:MM)	Minimum Flowing Pressure	Formation Pressure	Temp	Time Retract (HH:MM)	Final Hydrostatic Pressure	Delta Time (MM:SS)	Comments Including Test Quality and Fluid Type.
1/19	2394.1	2368.1		4300	4:45	1391.1	(1561.22)	94.4	4:52	4300	07:00	Command to limit DD to 10cc not accepted by computer. Test not charged. Low perm. TEST curtailed
				10.5						10.5		
1/19A	2394.1	2368.1		4300	4:54	2030.9	(2162.68)	94.7	5:00	4300	06:00	Low perm Test curtailed MD/CP= 7 (10cc DD)
				10.5						10.5		
1/20	2410.0	2384.0		4328	5:09	3405.4	3462.9	95.1	5:17	4328	08:00	Low perm Pressure stabilised MD/CP= 4.7 (20cc DD)
				10.5			8.5			10.5		
1/21	2419.5	2393.5		4345	5:24	2408.9	3474.3	95.3	5:30	4345	06:00	Low perm Pressure stabilised MD/CP= 4.7 (20cc DD)
				10.5			8.5			10.5		
1/22	2414.5	2388.5		4337	5:40			95.8	5:45	4337	05:00	Test accidentally aborted by Engineer. Not charged MD/CP=
				10.5						10.5		
1/22A	2414.5	2388.5		4337	5:45	2876.7	3467.7	95.8	5:54		09:00	Mod perm MD/CP= 8.2 (20cc DD)
				10.5			8.5					
1/23	2444.7	2418.7		4390	6:05	1121.7	1130.0	95.7	6:10	4390	05:00	Tight abort test. MD/CP=
				10.5						10.5		
1/23a	2444.8	2418.8		4391	6:17	3481.9	3501.8	96.5	6:22	4390	05:00	Good test MD/CP= 255.1
				10.5			8.5			10.5		
1/24	2446.5	2420.5		4394	6:29	3472.4	3503.8	96.6	6:32	4394	03:00	Good test MD/CP= 165.4
				10.5			8.5			10.5		

ESSO AUSTRALIA LTD - PRESSURE DATA FORM

Well	TURRUM-7		Page 4 of 7		Greg Clota/Martin Turner					
	Date	14-15/9/99	Geologist-Engineer	KB (metres): 26		26				
Tool Type (MDT, RFT)	Schlumberger MDT		Probe type		Long nose					
Gauge Type	CQG		Temperature units (degF, degC)		degC					
Run-Seat Number	PSIA		Minimum Flowing Pressure	Time Set (HH:MM)	Formation Pressure	Temp	Time Retract (HH:MM)	Final Hydrostatic Pressure	Delta Time (MM:SS)	Comments Including Test Quality and Fluid Type.
	m MDRKB	Depth m TVDSS								
1/25	2448.5	2422.5	3372.8	6:36	3506.5	96.7	6:40	4397	04:00	Good test MD/CP= 38.1
	P		10.5		8.5			10.5		
1/20a	2409.7	2383.7	3261.1	6:48	3462.3	96.4	6:54	4328	06:00	Good test MD/CP= 27.8
	P		10.5		8.5			10.5		
1/26	2460.5	2434.5	1002.9	7:04	3532.3	96.2	7:22	4419	18:00	Low perm. MD/CP= 0.2
	P		10.5		8.5			10.5		
1/27	2464.8	2438.8	3493.7	7:32	3530.0	96.9	7:35	4426	03:00	Good test. MD/CP= 135.6
	P		10.5		8.5			10.5		
1/28	2447.8	2421.8	3448.3	7:43	3505.7	97.2	7:47	4396	04:00	Good test. MD/CP= 96.2
	P		10.5		8.5			10.5		
1/29	2484.5	2458.5	3482.9	7:55	3562.8	97.0	7:58	4462	03:00	Good test MD/CP= 62.1
	P		10.5		8.5			10.5		
1/30	2488.5	2462.5	3548.7	8:05	3568.7	97.4	8:08	4469	03:00	Good test. MD/CP= 283.4
	P		10.5		8.5			10.5		
1/31	2496.5	2470.5	2526.3	8:13	3580.2	97.8	8:17	4483	04:00	Good test MD/CP= 5.8
	P		10.5		8.5			10.5		
1/32	2588.5	2562.5	3047.0	8:25	3723.0	98.0	8:35	4648	10:00	Lost seat; re-seat
	P		10.5		8.5			10.5		
1/32a	2588.5	2562.5	2858.9	8:36	3706.3	99.0	8:37	4648	01:00	Good test. MD/CP= 6.7
	P		10.5		8.5			10.5		

ESSO AUSTRALIA LTD - PRESSURE DATA FORM

Well		TURRUM-7		Page 5 of 7		Greg Clota/Martin Turner						
Date		14-15/9/99		Geologist-Engineer		26						
Tool Type (MD/T, RFT)		Schlumberger MDT		KB (metres):		26						
Gauge Type		CQG		Probe type		Long nose						
Pressure units (psia, psig)		PSIA		Temperature units (degF, degC)		degC						
Run-Seat Number	Depth	m MDRKB	m TVDSS	Initial Hydrostatic Pressure	Time Set (HH:MM)	Minimum Flowing Pressure	Formation Pressure	Temp	Time Retract (HH:MM)	Final Hydrostatic Pressure	Delta Time (MM:SS)	Comments Including Test Quality and Fluid Type.
							PPG	degC	degC	PPG	degC	
1/33	P	2594.0	2568.0	4657	8:40	3574.2	3713.3	100.0	8:47	4657	07:00	Good test.
				10.5			8.5			10.5		MD/CP= 37.4
1/34	P	2591.3	2565.3	4653	8:53	3554.4	3709.7	101.0	8:56	4652	03:00	Good test.
				10.5			8.5			10.5		MD/CP= 33.5
1/35	P	2614.8	2588.8	4695	9:05	-	-	101.0	9:10	4695	05:00	No seat; 2 attempts.
				10.5						10.5		
1/35a	P	2614.7	2588.7	4694	9:15	-	-	101.0	9:17	4694	02:00	No seat.
				10.5						10.5		
1/35b	P	2614.5	2588.5	4694	9:23	-	-	102.0	9:25	4694	02:00	Lost seat.
				10.5						10.5		
1/36	P	2624.8	2598.8	4712	9:31	912.0	1025.0	102.0	9:36	4713	05:00	Tight; abort.
				10.5			2.3			10.5		
1/36a	P	2624.5	2598.5	4712	9:38	892.0	1195.0	102.0	9:40	4712	02:00	Tight; abort.
				10.5			2.7			10.5		
1/36b	P	2625.0	2599.0	4713	9:45	875.0	907.0	102.0	9:50	4716	05:00	Tight; abort.
				10.5			2.0			10.5		
1/37	P	2630.0	2604.0	4722	9:55	854.0	1115.0	102.0	9:58	4722	03:00	Tight; abort.
				10.5			2.5			10.5		
1/37a	P	2629.9	2603.9	4721	10:04	2019.8	3847+	102.0	10:25	4721	21:00	5cc Pretest Supercharged; abort.
				10.5						10.5		

ESSO AUSTRALIA LTD - PRESSURE DATA FORM

Well		TURRUM-7		Page 6 of 7		Greg Cloia/Martin Turner				
Date		14-15/9/99		Geologist-Engineer		KB (metres): 26				
Tool Type (MDT, RT)		Schlumberger MDT		Probe type		Long nose (Run 1), Martineaux (Run 2)				
Gauge Type		CQG		Temperature units (degF, degC)		degC				
Pressure units (psia, psig)		PSIA		Formation Pressure		PPg				
Run-Seat Number	Depth m MDRKB	m TVDSS	Initial Hydrostatic Pressure PPg	Time Set (HH:MM)	Minimum Flowing Pressure	Temp (degF, degC)	Time Retract (HH:MM)	Final Hydrostatic Pressure PPg	Delta Time (MM:SS)	Comments Including Test Quality and Fluid Type.
1/38	2632.5	2606.5	4726	10:30	2140.0	102.0	10:32	4728	02:00	5cc Pretest; Tight; abort.
1/38a	2632.0	2606.0	4725	10:35	1972.0	102.0	10:40	4726	05:00	5cc Pretest; Tight; abort.
1/38b	2632.0	2606.0	4725	10:55	1956.0	102.0	10:57	4725	02:00	5cc Pretest; Tight; abort.
1/37b	2629.4	2603.4	4720	11:01	2180.4	102.0	11:11	4721	10:00	5cc Pretest; Tight; abort.
1/39	2677.0	2651.0	4806	11:15	3776.0	103.0	11:21	4806	06:00	15cc Pretest, good test. MD/CP=4263.4
1/40	2686.0	2660.0	4822	11:28	3784.0	103.6	11:32	4822	04:00	20cc Pretest, good test. MD/CP=408.6
1/41	2730.0	2704.0	4901	11:38	3830.3	104.0	11:42	4901	04:00	20cc Pretest, good test. MD/CP=47.2
2/42	2444.8	2418.8	4391	16:15	584.0	(780)	16:20		05:00	Low perm Test Curtailed
2/42A	2444.9	2418.9	4391	16:20	2704.6	90.6	16:50		30:00	Pump 0.75gal into bore Chamber Rw=0.03 Filtrate pump only pumping in one direction abort sample attempt

ESSO AUSTRALIA LTD - PRESSURE DATA FORM

Well		TURRUM7		Page 7 of 7						
Date		14-15/9/99		Geologist-Engineer						
Tool Type (MDT, RFT)		Schlumberger MDT		M Turner/G Clota						
Gauge Type		CQG		26						
Pressure units (psia, psig)		PSIA		Martineaux						
Run-Seat Number	Depth m MDRKB	Initial Hydrostatic Pressure PPg	Time Set (HH:MM)	Minimum Flowing Pressure	Temperature units (degF, degC)		Time Retract (HH:MM)	Final Hydrostatic Pressure PPg	Delta Time (MM:SS)	Comments Including Test Quality and Fluid Type.
					Formation Pressure PPg	Temp				
2/42B		4393	16:55	3444.0	3504.2	97.8	17:40	4393	45:00	Pump 2.2gal to bore, fill 6gal chmbr 4.0 gal to bore Tot=12.2 gal OFA showing water Rw=0.04. Abandon due to time constraints
	S	10.5			8.5			10.5		
2/43		4693	18:05	2050.6	(3771)		18:12	4693	07:00	Supercharged Test curtailed
	P	10.5						10.5		
2/43A		4693	18:17	1857.0	(2350)	103.0	18:22	4693	05:00	Low perm test curtailed
	P	10.5						10.5		
2/43B		4692	18:25	1624.0	(1687)	103.0	18:29	4692	04:00	Low perm Test Curtailed
	P	10.5						10.5		
2/43C		4693	18:33							No seal
	P	10.5								
2/44		4709	18:39	1629.1	(1690.2)	103.9	18:42	4703	03:00	Low perm test curtailed
	P	10.5						10.5		
2/45		4705	18:50	1608.6	(1680.5)	104.8	18:52	4705	02:00	Low perm test curtailed
	P	10.5						10.5		
2/46		4710	18:37	1841.0	(1879.7)	104.8	18:59	4710	02:00	Low perm test curtailed
	P	10.5						10.5		
2/47		4711	19:07	1697.3	(1690.17)	105.0	19:08	4711	01:00	Low perm test curtailed
	P									
2/48		4712	19:14	1636.1	(1704.66)	104.9	19:17	4712	03:00	Low perm test curtailed
	P	10.5						10.5		

Appendix 5

907504 077

APPENDIX 5

TURRUM 7

Velocity Survey Report

SURVEY CALCULATION SHEET

DLS & Depths are, 1=°/100Ft, 2=°/30Mts, 3=°/10Mts: 2
 Spud Date : 24-Aug-99

Schlumberger
Anadrill

COMPANY : Esso Australia Ltd.	Inclin' : 0.00	Cal Method: MIN. CURV
Well Name : Turrum - 7	Azimuth : 0.00	KOP : n/a
Field/lease : Turrum	Bearing : 13.16° East	Max Inc: 4.03°
Location : Bass Strait	Mag. Dec : 14.13° East	End Drop: n/a
RT to MSL Elev : 26 mis	Grid + Mag. Dec : 14.13° East	End Hold: n/a
Water Depth : 62 mis	Type of Survey : Anadrill M-10 MWD, Tie into Tolco.	

DOR : Straight Hole	N/S	E/W
Incl/Azim End T/D : .03° / 308.5°	Wellhead Corod	
Displ : 41.06 m	0.00	0.00
T.D. : 2753 m	T.D. Coord	
	10.42 N 39.71 W	

STATION N°	Date	SURVEY		INC. deg	AZIMUTH		N Bearing	E Quad't	W	COURSE Interval	TVD Meters	SECTION Meters	NORTH'G Meters	EAST'G Meters	TENDENCY °/30mts	
		Type	Depth		deg	S									DLS	B/D
TIP From Drill Floor			0.00	0.00	0.00					88	0.00	0.00	0.00	0.00	0.00	0.00
1		Tolco	88.00	0.00	0.00	S	15.0	W		88	88.00	0.00	0.00	0.00	0.00	0.00
2		Tolco	439.00	0.75	195.00	S	15.0	W		351	438.99	-2.22	-2.22	-0.59	0.06	-14.10
3		Tolco	670.00	0.50	195.00	S	15.0	W		231	669.98	-4.65	-4.65	-1.25	0.03	0.00
4		MWD	683.82	1.45	195.80	S	15.8	W		14	683.79	-4.88	-4.88	-1.31	2.06	1.74
5		MWD	712.79	1.89	190.80	S	10.8	W		28	712.75	-5.70	-5.70	-1.50	0.48	-5.18
6		MWD	741.31	2.18	194.10	S	14.1	W		29	741.25	-6.69	-6.69	-1.72	0.33	3.47
7		MWD	769.34	2.55	195.80	S	15.8	W		28	769.26	-7.81	-7.81	-2.02	0.40	1.82
8		MWD	776.91	2.59	187.80	S	17.8	W		10	778.82	-8.22	-8.22	-2.14	0.31	6.27
9		MWD	789.10	2.63	187.00	S	17.0	W		10	789.00	-8.66	-8.66	-2.28	0.16	-2.36
10		MWD	798.90	2.47	192.50	S	12.5	W		10	798.79	-9.08	-9.08	-2.39	0.78	-13.78
11		MWD	808.51	2.35	189.30	S	9.3	W		10	808.39	-9.48	-9.48	-2.47	0.56	-9.99
12		MWD	826.50	2.10	192.80	S	12.9	W		18	826.37	-10.16	-10.16	-2.60	0.48	6.00
13		MWD	856.16	1.94	186.50	S	6.5	W		30	856.01	-11.19	-11.19	-2.78	0.28	-6.47
14		MWD	884.82	2.02	185.00	S	5.0	W		29	884.65	-12.18	-12.18	-2.88	0.10	-1.57
15		MWD	910.30	1.91	190.60	S	10.6	W		25	910.12	-13.04	-13.04	-3.00	0.26	6.59
16		MWD	938.33	1.63	189.40	S	9.4	W		28	938.13	-13.89	-13.89	-3.15	0.30	-1.28
17		MWD	968.83	1.47	191.80	S	11.8	W		31	968.62	-14.70	-14.70	-3.30	0.17	2.36
18		MWD	998.82	1.28	199.00	S	19.0	W		30	998.60	-15.40	-15.40	-3.49	0.26	7.20
19		MWD	1028.14	1.13	202.70	S	22.7	W		29	1,027.92	-15.97	-15.97	-3.71	0.17	3.79
20		MWD	1056.30	1.15	197.60	S	17.6	W		28	1,056.07	-16.50	-16.50	-3.90	0.11	-5.43
21		MWD	1085.30	1.07	207.20	S	27.2	W		29	1,085.07	-17.02	-17.02	-4.11	0.21	9.93
22		MWD	1113.84	0.86	211.40	S	31.4	W		29	1,113.60	-17.44	-17.44	-4.34	0.23	4.41
23		MWD	1169.16	0.73	232.30	S	52.3	W		55	1,168.92	-18.01	-18.01	-4.84	0.17	11.33
24		MWD	1229.36	0.76	236.00	S	58.0	W		60	1,229.11	-18.47	-18.47	-5.47	0.03	1.84
25		MWD	1288.95	0.73	243.50	S	63.5	W		60	1,288.70	-18.86	-18.86	-6.14	0.05	3.78
26		MWD	1318.69	0.77	249.40	S	69.4	W		30	1,318.43	-19.01	-19.01	-6.50	0.09	5.85
27		MWD	1404.46	0.73	249.60	S	69.6	W		86	1,404.20	-19.40	-19.40	-7.55	0.01	0.07
28		MWD	1480.81	0.53	243.70	S	63.7	W		86	1,480.54	-19.77	-19.77	-8.42	0.07	-2.05
29		MWD	1548.03	0.59	251.40	S	71.4	W		57	1,547.76	-18.98	-18.98	-8.94	0.05	4.04

907504 079

SURVEY CALCULATION SHEET

DLS & Depths are, 1°/100Ft, 2°/30Mts, 3°/10Mts: 2

Spud Date : 24-Aug-89



Anadrill

COMPANY	Esso Australia Ltd.	Inclin' :	0.00	Cal Method: MIN. CURV	DOR : Straight Hole	N/S	E/W
Well Name	Turrum - 7	Azimuth :	0.00	KOP :	n/a	Wellhead Corod	0.00
Field/lease	Turrum	Bearing :		Max Inc:	4.03°		0.00
Location	Bass Strait	Mag. Dec :	13.16° East	End Drop:	n/a	Incl/Azim End T/D :	.03° / 308.6°
RT to MSL Elev	26 mis	Grid + Mag. Dec :	14.13° East	End Hold :	n/a	Displ :	41.08 m
Water Depth	62 mis	Type of Survey :	Anadrill M-10 MWD, Tie into Totco.			T.D. :	2753 m
							10.42 N 39.71 W

STATION N°	Date	SURVEY		INC. deg	AZIMUTH deg	N Bearing S	E Quad't	W	E COURSE Interval	TVD Meters	SECTION Meters	NORTH'G Meters	EAST'G Meters	TENDENCY °/30mts		
		Type	Depth											DLS	B/D	L/R
30		MWD	1638.04	1.00	274.10	N	85.9	W	88	1,635.76	-20.07	-20.07	-10.13	0.17	0.14	7.74
31		MWD	1665.58	1.05	281.60	N	78.4	W	30	1,665.30	-20.00	-20.00	-10.68	0.15	0.05	7.62
32		MWD	1751.77	1.49	305.40	N	54.6	W	86	1,751.47	-19.19	-19.19	-12.34	0.24	0.15	8.28
33		MWD	1782.05	1.22	310.10	N	49.9	W	30	1,781.74	-18.76	-18.76	-12.91	0.29	-0.27	4.66
34		MWD	1810.44	1.29	305.70	N	54.3	W	28	1,810.12	-18.38	-18.38	-13.40	0.13	0.07	-4.65
35		MWD	1838.04	1.27	308.00	N	52.0	W	28	1,837.71	-18.01	-18.01	-13.89	0.06	-0.02	2.50
36		MWD	1924.28	1.46	316.50	N	41.5	W	86	1,923.93	-16.60	-16.60	-15.38	0.11	0.07	3.65
37		MWD	2013.44	1.72	320.30	N	39.7	W	89	2,013.05	-14.71	-14.71	-16.98	0.09	0.09	0.61
38		MWD	2098.89	2.00	323.10	N	36.9	W	85	2,098.46	-12.54	-12.54	-16.70	0.10	0.10	0.98
39		MWD	2186.73	2.27	324.30	N	35.7	W	88	2,186.24	-9.90	-9.90	-20.63	0.09	0.09	0.41
40		MWD	2274.20	2.19	328.20	N	31.8	W	87	2,273.84	-7.07	-7.07	-22.52	0.06	-0.03	1.34
41		MWD	2302.79	2.47	328.40	N	31.6	W	29	2,302.21	-6.08	-6.08	-23.14	0.29	0.29	0.21
42		MWD	2379.52	2.35	322.70	N	37.3	W	77	2,378.87	-3.42	-3.42	-24.95	0.10	-0.05	-2.23
43		MWD	2472.24	2.72	316.00	N	44.0	W	93	2,471.50	-0.33	-0.33	-27.84	0.15	0.12	-2.17
44		MWD	2555.19	2.75	316.80	N	43.2	W	83	2,554.38	2.54	2.54	-30.36	0.02	0.01	0.29
45		MWD	2584.87	2.90	309.50	N	50.5	W	30	2,584.00	3.54	3.54	-31.43	0.39	0.15	-7.38
46		MWD	2641.13	3.81	309.30	N	50.7	W	56	2,640.16	5.63	5.63	-33.98	0.49	0.49	-0.11
47		MWD	2699.08	3.75	311.00	N	49.0	W	58	2,697.99	8.09	8.09	-36.90	0.07	-0.03	0.88
48		MWD	2753.00	4.03	308.50	N	51.5	W	54	2,751.78	10.42	10.42	-39.71	0.18	0.16	-1.39

907504 ~~080~~
080

ENCLOSURES

Enclosures.

907504 ~~800~~
081

ENCLOSURES

TURRUM 7

PE602967

This is an enclosure indicator page.
The enclosure PE602967 is enclosed within the
container PE907504 at this location in this
document.

The enclosure PE602967 has the following characteristics:

ITEM_BARCODE = PE602967
CONTAINER_BARCODE = PE907504
NAME = Encl.1 Turrum-7 Mud Log
BASIN = GIPPSLAND
ONSHORE? = N
DATA_TYPE = WELL
DATA_SUB_TYPE = MUD_LOG
DESCRIPTION = Encl.1 Turrum-7 Masterlog Mud Log,
Scale: 1:500, by Esso Australia Ltd,
W1300, VIC/L4. Enclosure 1 contained
within "Well Completion Report"
[PE907504].
REMARKS =
DATE_WRITTEN =
DATE_PROCESSED =
DATE_RECEIVED = 06-APR-2000
RECEIVED_FROM = Esso Australia Ltd
WELL_NAME = Turrum-7
CONTRACTOR = Geoservices
AUTHOR =
ORIGINATOR = Esso Australia Ltd
TOP_DEPTH = 650
BOTTOM_DEPTH = 2900
ROW_CREATED_BY = DN07_SW

(Inserted by DNRE - Vic Govt Mines Dept)