

DEPT. NAT. RES & ENV



PE904241

SPERM WHALE-1

APPENDIX G3

WIRELINE LOG INTERPRETATION

ATTACHMENT TO

WCR

SPERM WHALE-1

N 762

# Petrodata AG

Jakobstal, Switzerland

Mail Address  
CH-9548 Jakobstal  
Telefon 054 / 9 55 86  
Schweiz. Kreditanstalt  
Weinfelden

Computer Büro

22

**OIL and GAS DIVISION**

HUBBAY OIL (AUSTRALIA) LTD  
256 Adelaide Terrace  
6000 Perth (Western Australia)

14 APR 1983

S P E R M W H A L E 1

LOG EVALUATION

Introduction

Discussion of Results and the

Method of Interpretation

Enclosures:

List of Data Available

Result Plot

Result Listing

RFT-Results

Crossplots

Raw Data Plots

12-7-82

# Petrodata AG

Jakobstal, Switzerland

Mail Address

CH-9548 Jakobstal

Telefon 054 / 9 55 86

Schweiz. Kreditanstalt

Weinfelden

Computer Büro

22

Hudbay Oil (Australia) Ltd.  
256 Adelaide Terrace  
Perth 6000  
Western Australia

## SPERMWHALE 1

### Log Evaluation

#### INTRODUCTION:

The well Spermwhale 1 was drilled in permit Vic/P-11 in the Gippsland Basin, to evaluate the hydrocarbon potential in the Latrobe and Strzelecki groups.

The Latrobe group was logged between about 800 and 950 m; the uppermost 40 metres of this interval are hydrocarbon bearing.

The Strzelecki below about 950 metres was found to be water bearing.

The pay zone contain predominantly gas, with a small oil leg of less than five metres.

#### Lithological Units


<u>no</u>	<u>interval</u>	
1	804,5 - 809,5	claystone
2	809,5 - 813,5	sandstone
	813,5 - 818,5	silty claystone, probably containing a coal band near the base

- 2 -

no	interval	
2	818,5 - 845,0	alternating sand and silty claystone
	845,0 - 851,5	predominantly silt/claystone; 2 or 3 minor coal streaks near base
	857,5 - 925,5	mainly sand and siltstones, alternating with zones of higher clay content, associated with minor coal streaks,
	925,5 - 947,0	probably sand/siltstone
	below 947,0	silt/claystones; probably increasing carbonate cement.

All depth statements refer to log depth measured from derrick floor at 9.4 metres above sea level.

12-7-1982



Peter F. Husten  
Petrodata AG.



- 3 -

Discussion of the Results  
- and the method of Interpretation:

---

The zones containing produceable hydrocarbons are:

interval	gross net		mean $\phi$	mean Sw	type
m	m	m	%	0	
809,5-813.5	4,0	4.0	31	8	gas
818.5-830.0	11.5	10.0	26	14	gas
831.5-833.5	2.0	2.0	28	31	oil

It is quite likely, that residual oil exists down to about 870 metres; some cautious judgement is required because the here presented interpretation is not corrected for coal. The large porosities and apparent low water saturations at 818, 835, 854 and 856, 880 and 882, 895, 916 metres are due to coal beds.

The presence of oil at 832 metres has been deduced from the neutron response mainly; it has been proven by wireline formation tests.

The resistivity of the formation water has been derived from log as 0.64 ohmmetres at 110 degrees Fahrenheit. Comparing with the water salinities of the test samples, this could be regarded to be slightly too high, but only minor contamination with the saline mud filtrate leads to large distortions of this value.

The interpretation was computed with the Realog program, using its matrix method. The contact water content was calculated as percentage of the apparent clay content.

- 4 -

DATA AVAILABLE:

Laterolog

Litho-Density Log

Sonic Log

Dipmeter

Formation Test (RFT)

Sidewall Samples

Cyberlook

Cyberdip

Logging interval: 709 to 1417 metres,

Logging date: 7th/9th January, 1982

- 5 -

## Summary of RFT-results, Spermwhale 1

Test no	Depth m	Test type	Formation pressure psi	Remarks
1	842	S1 + 6	1232	Samples 1a and 1b
2	832	S1 + 6	1220	Samples 2a and 2b
3	1360	P	-	tight
4	1224	P	-	tight
5	1135	P	1682	
6	946	P	-	tight
7	923	P	1348	
8	869	P	1272	
9	859	P	1258	
10	850	P	-	tight
11	828	P	1217	
12	821	P	-	tight? tool plugging
13	821.5	P	1169	
14	812	P	1187	
15	819,5	P	-	? tool plugged
16	820	S1	1219	sample 3
17	812.5	S6	1203	tool plugging;
18	812	S6	1216	sample 4
19	850	S1	1244	no flow
20	859	S1	1258	sample 5
21	836,7	S6	1227	sample 6
22	829,5	S6	-	tight
23	828	S6	1219	sample 7
24	812	S1	1218	sample 8; sealed

- 6 -

## Summary of recovered fluids; RFT Spermwhale 1

Sample no	depth m	surface pressure psi	water litre	oil litre	gas cbft
1a	842	0	22.5	0.1	0
1b	842	0	3.5	0.05	0
2a	832	600	0	22.5	16.5
2b	832	600	0	3.5	3.2
3	820	1000	0	0	6.6
4	812	1000	0	0	41.7
5	859	0	3.5	0	0
6	836,7	300	22.5	trace	trace
7	828	800	4.5	0	30
8	812	1100	segregator sample		

GOR-21V/V = 131  
cbt/bbl

## Preliminary data of fluids:

Oil samples 1: grey-green scum

sample 2: medium-brown; 0.9 gr/cc

Water

Sample	% Filtrate	Resistivity	ppm CL
1a	20	0.20 at 25°	40.000
1b	0 - 10	0.35 at 25°	19.000
5	30	0.15 at 28°	29.000
6	90 - 100	0.05 at 28°	113.000
7	90	0.058 at 28°	100.000

Gas Analysis of sample 7 (3 balloons)

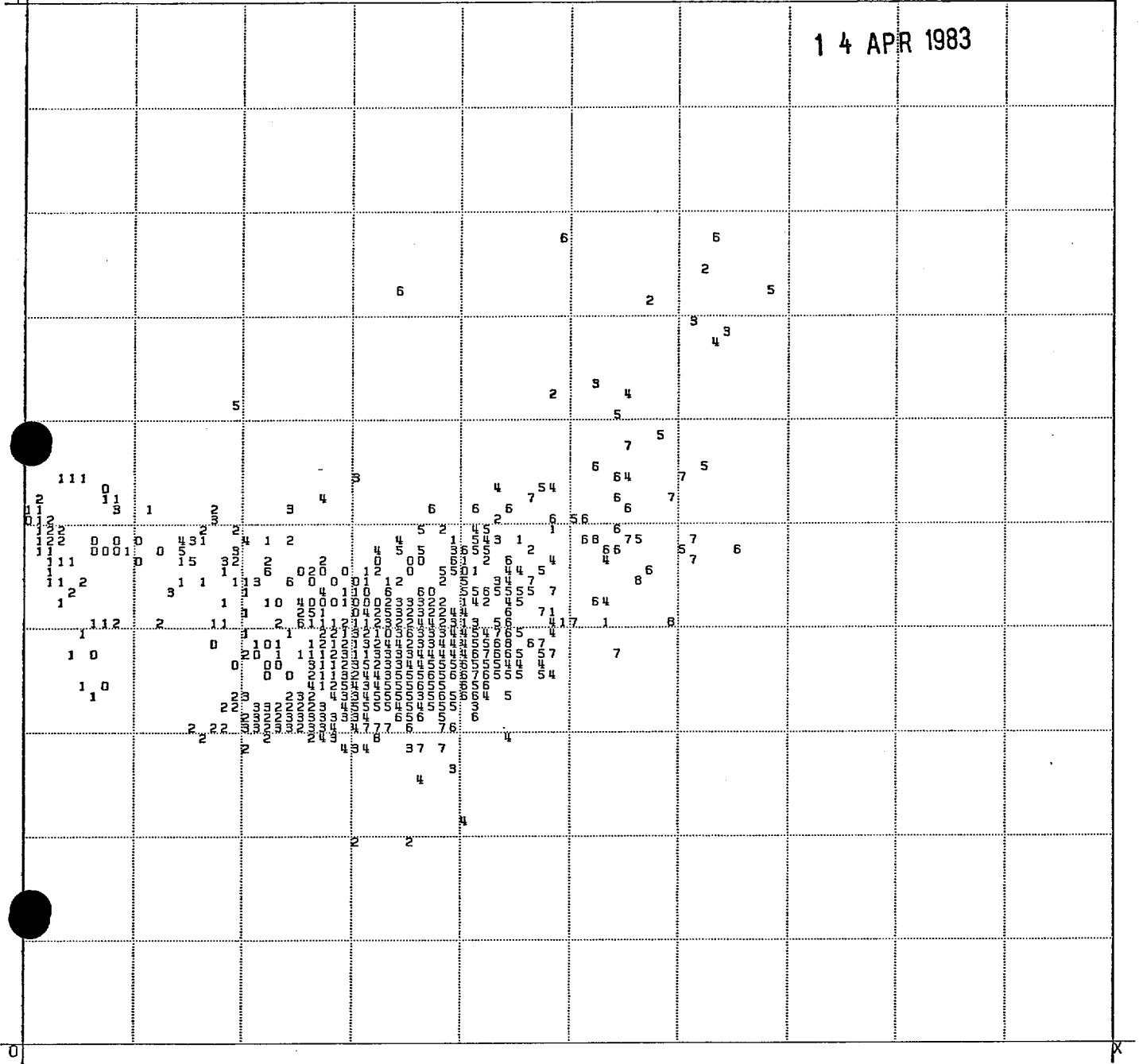
	C1	C2	C3	C4	nC4
a	17130	588	157	65	59
b	off scale	18456	1725	774	118
c	479640	10668	1254	1290	118

WELL: SPERMWHALE 1 FIELD: WILDCAT  
 X=NEUTRON; Y=DENSITY Z=GAMMA RAY  
 DEPTH-INTERVAL: 805.13-985.11

**OIL and GAS DIVISION**

14 APR 1983

CHA-12



CHA-11

X=	CHA-11 (LINEAR)	XMIN= 0.00	XMAX= 1.00	XA= 0.332	Sx= 0.1050
Y=	CHA-12 (LINEAR)	YMIN= 3.00	YMAX= 1.00	YA= 2.212	Sr= 0.1264
Z=	CHA-10 (LINEAR)	ZMIN= 41.91	ZMAX= 149.25	ZA= 81.714	Sz= 22.6751

NUMBER OF POINTS CONSIDERED = 1182	Y = -8.40*X+5.00	RYX=0.0682
NUMBER OF INFIELD - POINTS = 1182	Z = -2.31E-4*Y+81.7	RZY=0.1326
NUMBER OF OVERFLOW - POINTS = 0	X = 515.*Z-4.21E+4	RXZ=0.5020
NUMBER OF INCORRECT POINTS = 0		S = 22.6753

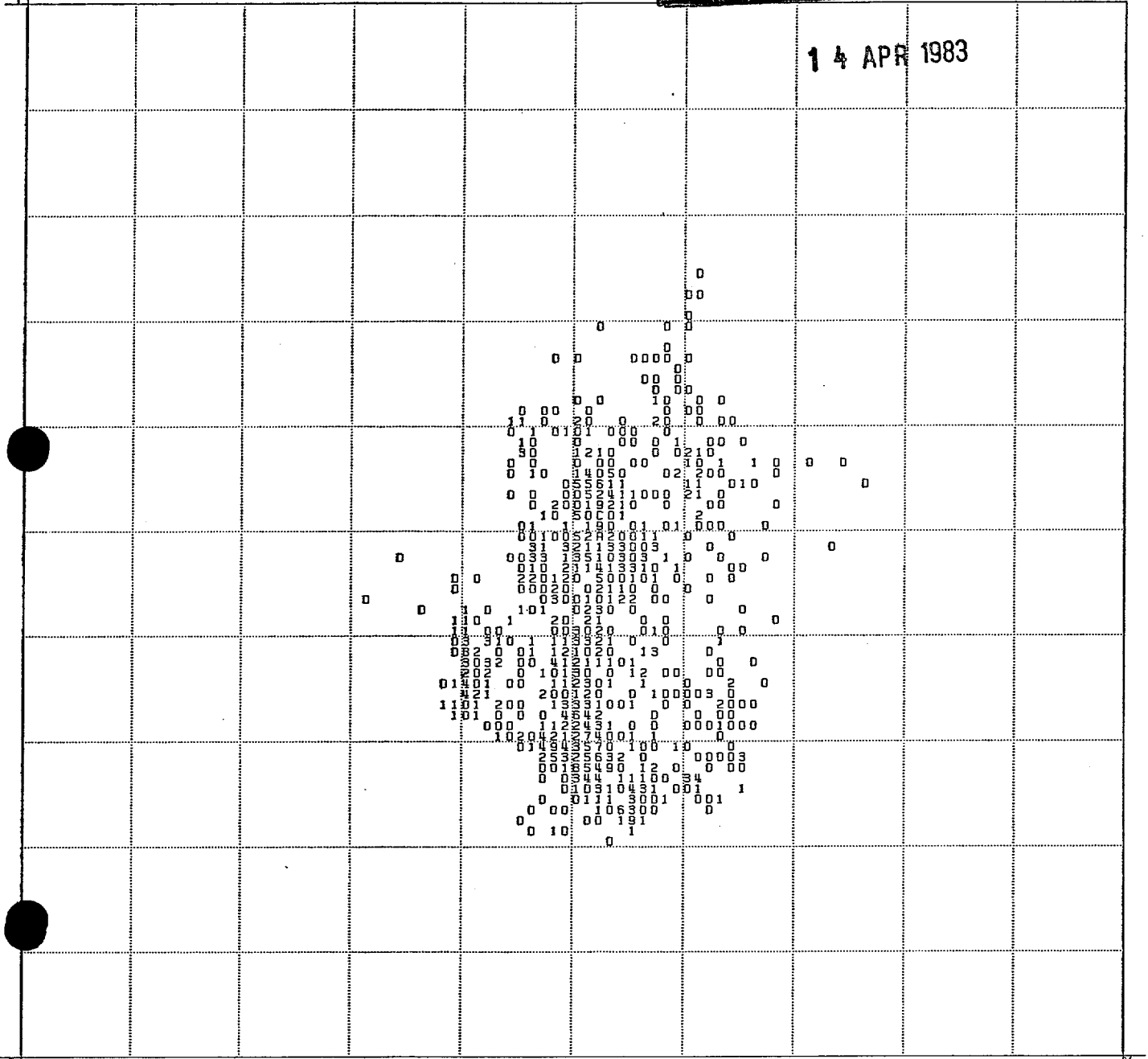
RETRODATA SERVICE AG SWITZERLAND

WELL: SPERMWHALE 1 FIELD: WILDCAT  
 X=BULK MOD. Y=GAMMA RAY  
 DEPTH-INTERVAL: 805.13-985.11

**OIL and GAS DIVISION**

14 APR 1983

CHA-10



CHA-02

X= CHA-02 (LINEAR) XMIN= 6.00 XMAX= 11.00 XA= 8.621 Sx= 0.3053  
 Y= CHA-10 (LINEAR) YMIN= 0.00 YMAX= 200.00 YA= 81.714 Sr= 22.6751

NUMBER OF POINTS CONSIDERED = 1182 Y = 8.08\*X+12.1 RYX=0.1088  
 NUMBER OF INFIELD - POINTS = 1182 S = 2.7688  
 NUMBER OF OVERFLOW - POINTS = 0  
 NUMBER OF INCORRECT POINTS = 0

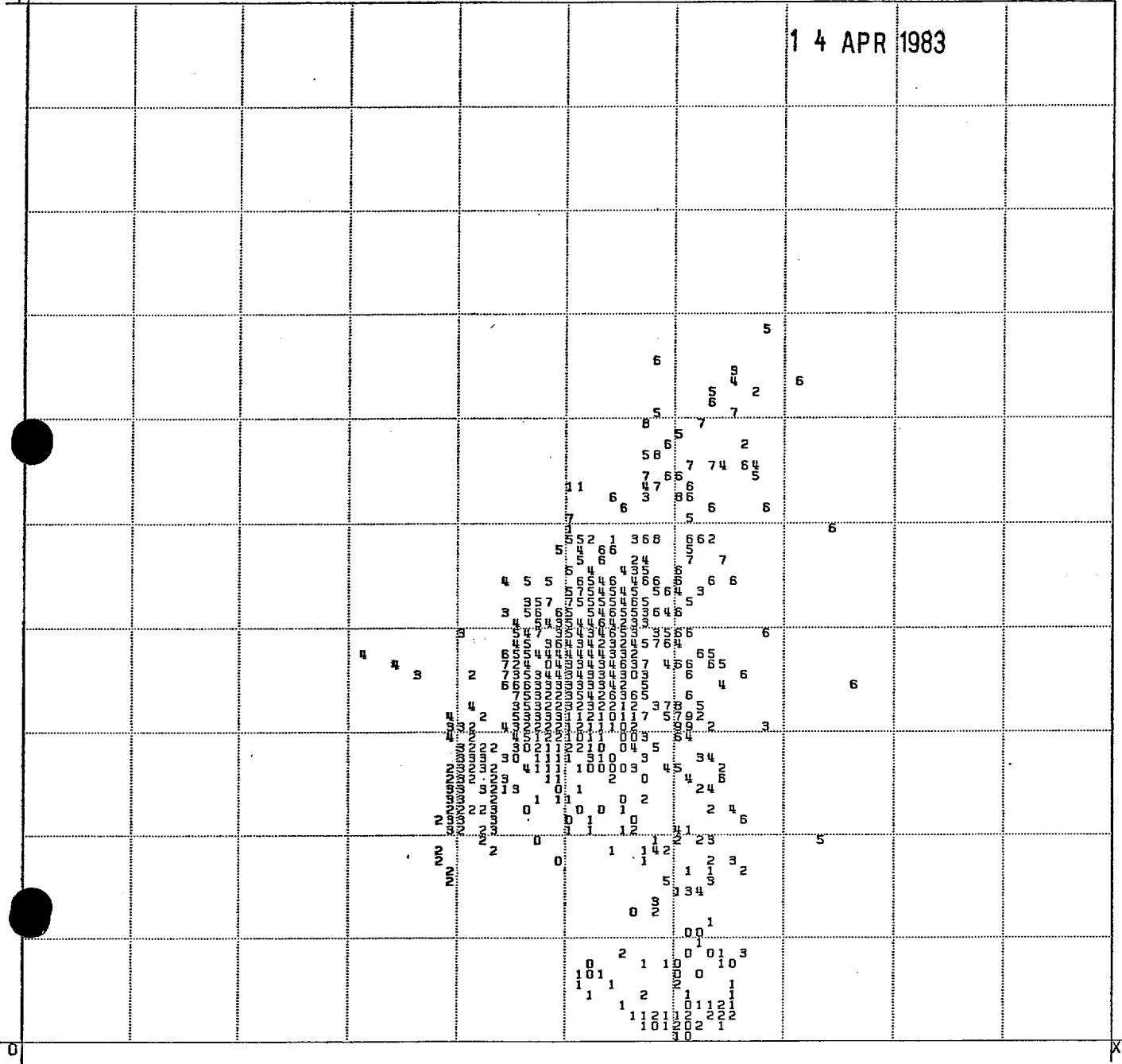
RETRODATA SERVICE AG SWITZERLAND

WELL: SPERMWHALE 1 FIELD: WILDCAT  
 X=BULK MOD. Y=NEUTRON Z=GAMMA RAY  
 DEPTH-INTERVAL: 805.13-985.11

**OIL and GAS DIVISION**

14 APR 1983

CHA-11



CHA-02

X=	CHA-02 (LINEAR)	XMIN= 6.00	XMAX= 11.00	XA= 8.621	Sx= 0.3053
Y=	CHA-11 (LINEAR)	YMIN= 0.00	YMAX= 1.00	YA= 0.332	Sy= 0.1050
Z=	CHA-10 (LINEAR)	ZMIN= 41.91	ZMAX= 149.25	ZA= 81.714	Sz= 22.6751

NUMBER OF POINTS CONSIDERED = 1182	Y = -1.75E+3*X+1.51E+4	RYX=0.0302
NUMBER OF INFIELD - POINTS = 1182	Z = -1.16E-3*Y+81.7	RZY=0.5020
NUMBER OF OVERFLOW - POINTS = 0	X = 0.491*Z-31.5	RXZ=0.1088
NUMBER OF INCORRECT POINTS = 0		S = 22.6772

PETRODATA SERVICE AG SWITZERLAND

WELL: SPERMWHALE 1 FIELD: WILDCAT

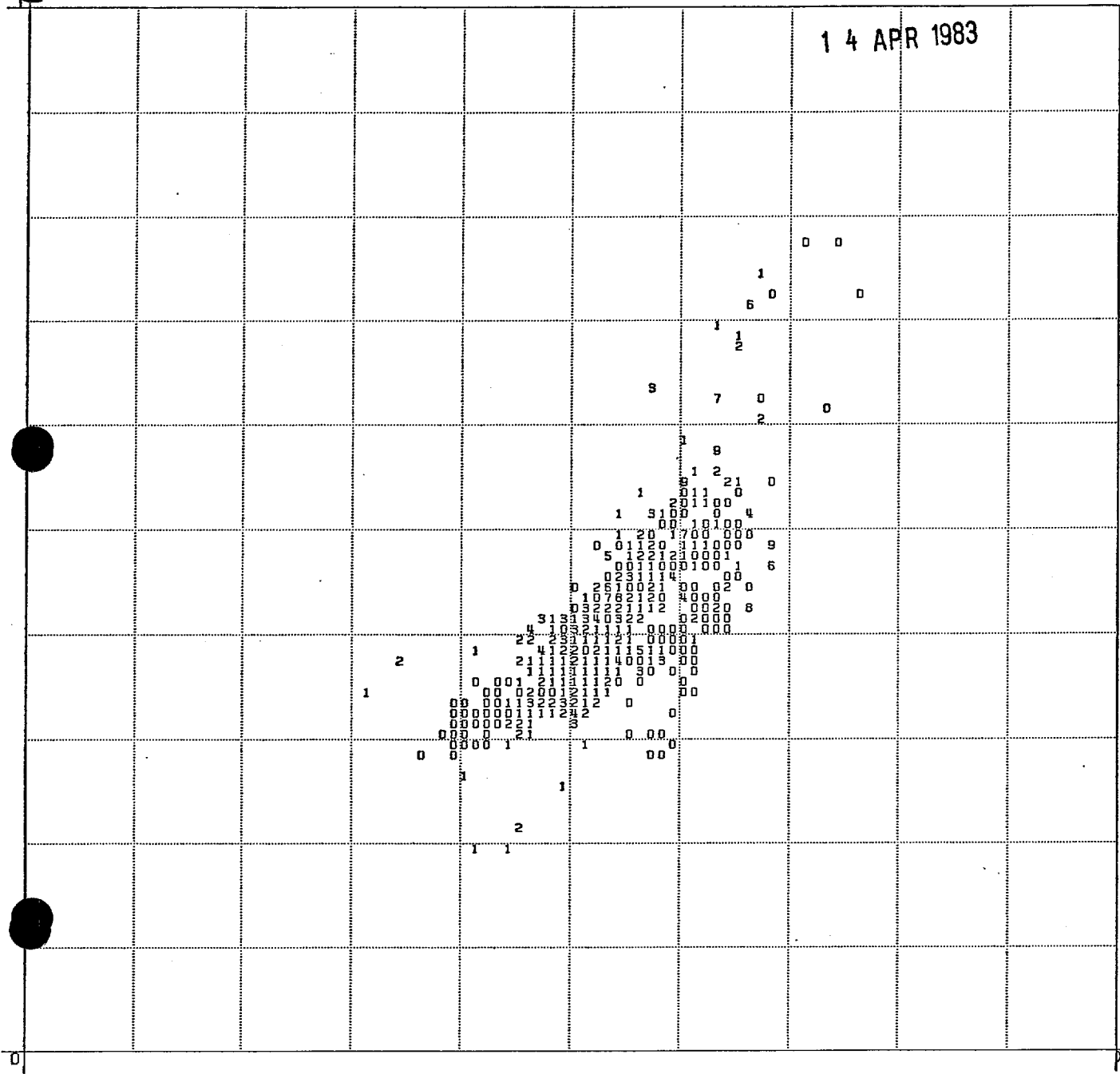
X=BULK MOD. Y=DENSITY Z=CALIPER

DEPTH-INTERVAL: 805.13-985.11

**OIL and GAS DIVISION**

14 APR 1983

CHA-12



CHA-02

X=	CHA-02 (LINEAR)	XMIN= 6.00	XMAX= 11.00	XA= 8.621	S <sub>x</sub> = 0.3053
Y=	CHA-12 (LINEAR)	YMIN= 3.00	YMAX= 1.00	YA= 2.212	S <sub>y</sub> = 0.1264
Z=	CHA-08 (LINEAR)	ZMIN= 11.73	ZMAX= 14.67	ZA= 12.228	S <sub>z</sub> = 0.5143

NUMBER OF POINTS CONSIDERED = 1182	Y = -0.190*X+3.85	RYX=0.7937
NUMBER OF INFIELD - POINTS = 1182	Z = 0.111*Y+12.0	RZY=0.0847
NUMBER OF OVERFLOW - POINTS = 0	X = -47.4*Z+588.	RXZ=0.0386
NUMBER OF INCORRECT POINTS = 0		S = 0.5217

PETRODATA SERVICE AG SWITZERLAND

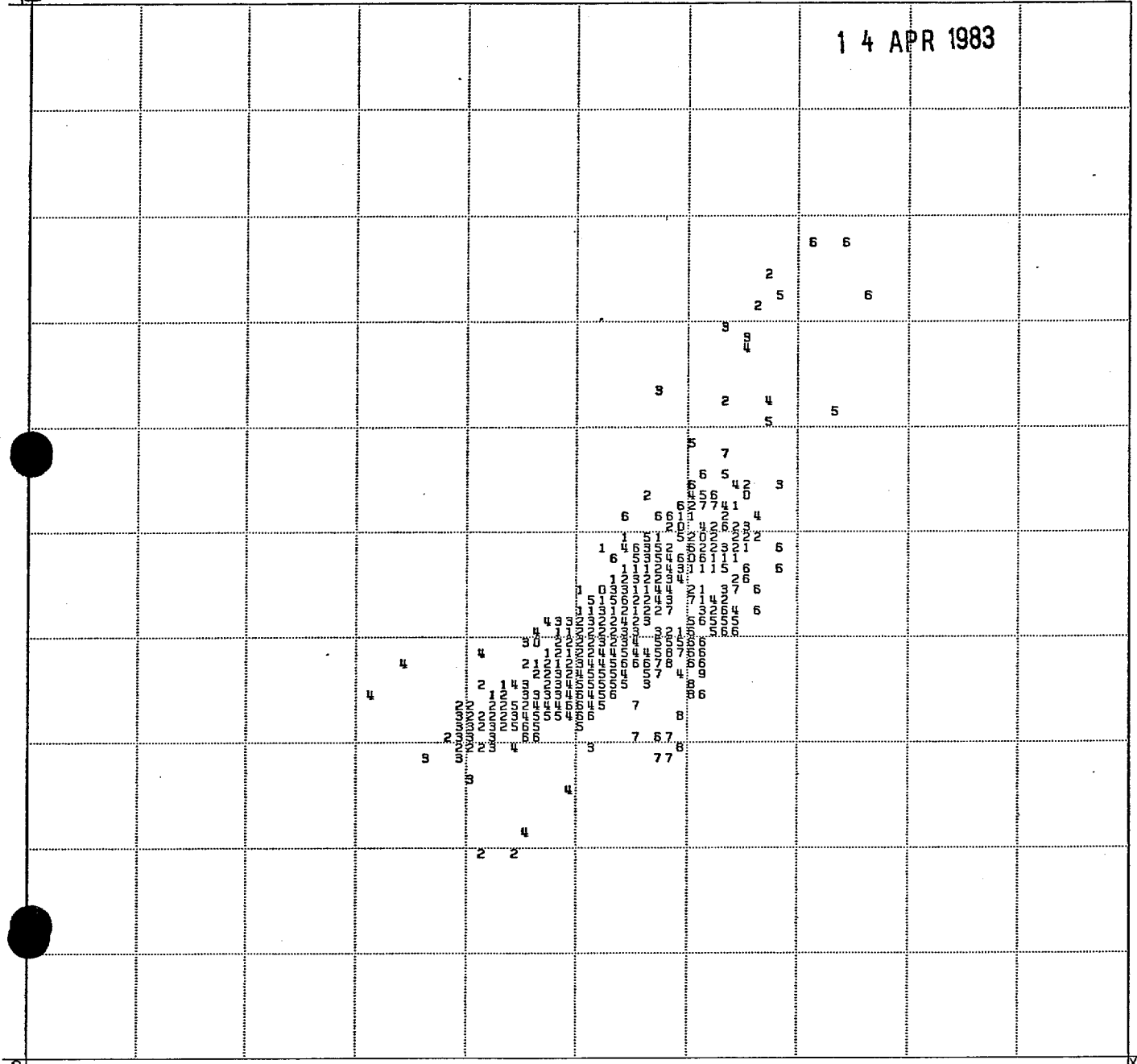


WELL: SPERMWHALE 1 FIELD: WILDCAT  
 X=BULK MOD. Y=DENSITY Z=GAMMA RAY  
 DEPTH-INTERVAL: 805.13-985.11

**OIL and GAS DIVISION**

14 APR 1983

CHA-12



CHA-02

X=	CHA-02 (LINEAR)	XMIN= 6.00	XMAX= 11.00	XA= 8.621	S <sub>x</sub> = 0.3053
Y=	CHA-12 (LINEAR)	YMIN= 3.00	YMAX= 1.00	YA= 2.212	S <sub>y</sub> = 0.1264
Z=	CHA-10 (LINEAR)	ZMIN= 41.91	ZMAX= 149.25	ZA= 81.714	S <sub>z</sub> = 22.6751

NUMBER OF POINTS CONSIDERED = 1182	Y = 5.18*X-42.4	RYX=0.7937
NUMBER OF INFIELD - POINTS = 1182	Z = -5.11E-4*Y+81.7	RZY=0.1326
NUMBER OF OVERFLOW - POINTS = 0	X = -378.*Z+3.09E+4	RXZ=0.1088
NUMBER OF INCORRECT POINTS = 0		S = 22.6773

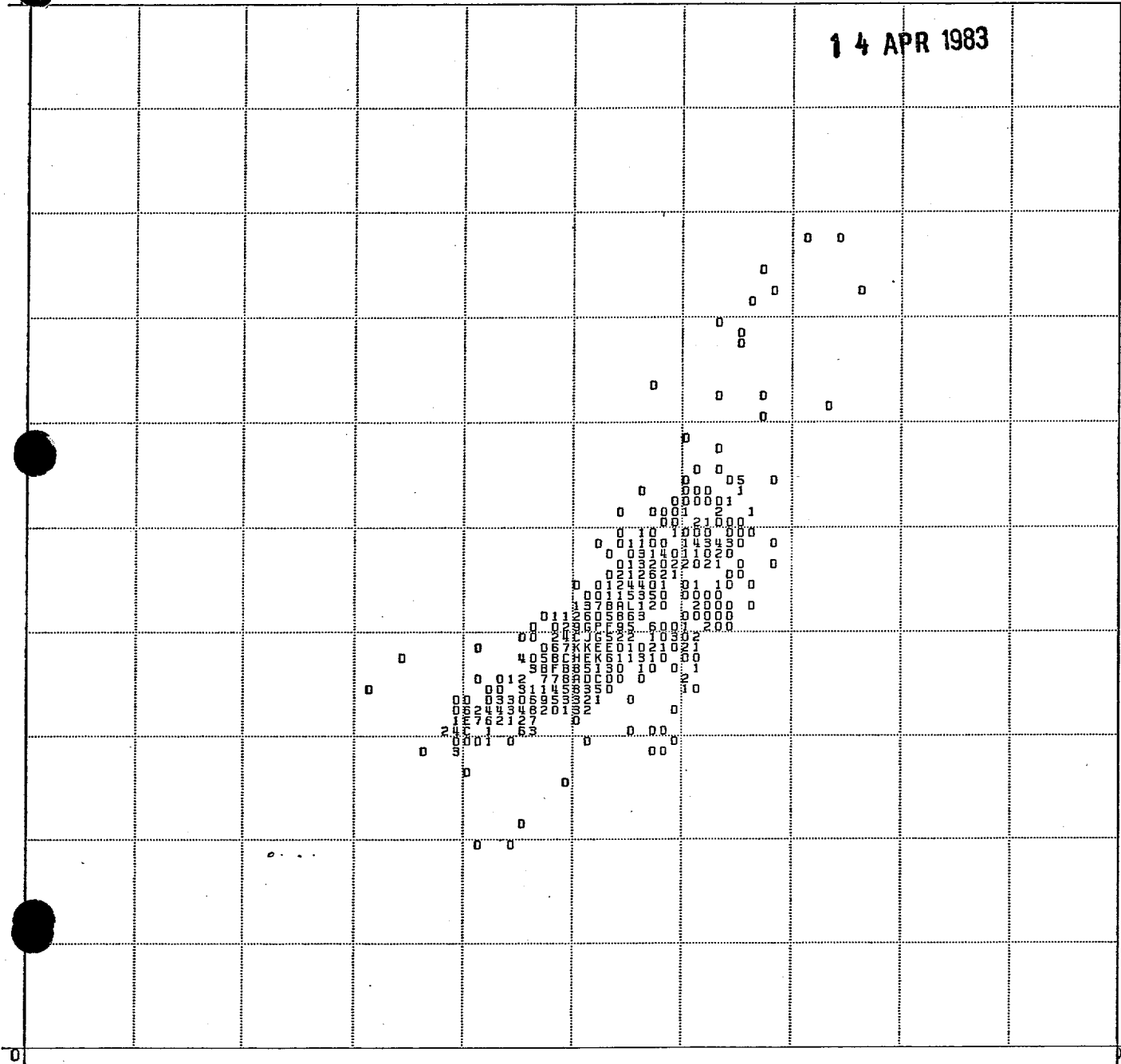
PETRODATA SERVICE AG SWITZERLAND

WELL: SPERMWHALE 1 FIELD: WILDCAT  
 X=BULK MOD. Y=DENSITY  
 DEPTH-INTERVAL: 805.13-985.11

**OIL and GAS DIVISION**

14 APR 1983

CHA-12



CHA-02

X= CHA-02 (LINEAR)      XMIN= 6.00      XMAX= 11.00      XA= 8.621      Sx= 0.3053  
 Y= CHA-12 (LINEAR)      YMIN= 3.00      YMAX= 1.00      YA= 2.212      Sy= 0.1264

NUMBER OF POINTS CONSIDERED = 1182      Y = -0.329\*X+5.05      RYX=0.7937  
 NUMBER OF INFIELD - POINTS = 1182      S = 0.0730  
 NUMBER OF OVERFLOW - POINTS = 0  
 NUMBER OF INCORRECT POINTS = 0

PETRODATA SERVICE AG SWITZERLAND

# Petrodata AG

Jakobstal, Switzerland

Mail Address  
CH-9548 Jakobstal  
Telefon 054 / 9 55 86  
Schweiz. Kreditanstalt  
Weinfelden

Computer Büro  
Zwysigstrasse 83  
CH-5430 Wettingen  
Telefon 056 / 26 44 24/26 11 22  
Telex 58 829 ACWET

## NOTE to SONIC INTERPRETATION

Since quite some time (start in 1974; BOCAL) I am testing alternate equations relating sonic transit time to porosity. These equations deviate from the time average equation

$$\alpha = \phi * \alpha_f + (1 - \phi) * \alpha_{gr}$$

The best match to core data was given by the weighted geometrical average of the compressibility K of fluids and solids involved.

$$\ln(Kb) = \phi * \ln(Kf) + (1-\phi) * \ln(Kgr)$$

in its simplest form.

The compressibility is defined by

$$v^2 * \rho = K + 4 * G / 3$$

or

$$\rho / \alpha^2 = 3 * K * (1-c) / (1+c).$$

The constant c, being Poisson's constant, can be determined by the analysis of sonogrammes and the determination of the shear velocity  $v_s^2 * \rho = G$ . Studies of appropriate well data lead to the conclusion that the term  $3(1-c)/(1+c)$  and its effect on the compressibility/porosity equation can be derived from crossplots. It represents principally a compaction correction.

Incorporated into the first equation above, one obtains

$$\ln(Kb) = c1 * \phi * \ln(Kf) + C2 * (1-\phi) * \ln(Kgr)$$

- 2 -


or  $\ln(Kb) = a + b * \phi$ .

In 1980, Schlumberger published their triplet of new Sonic/Porosity transforms (see enclosure). The above sketched method was checked against most reference data and the transforms of Schlumberger and were found to agree with the Schlumberger results.

Because of its simplicity, its physical meaning and its easier application, the above equation is now implemented into our programme REALOG for general use.

This method has been part of the here presented interpretation. In crossplots, the new log parameter  $\rho/\kappa^2$  is named BULK MOD for bulk modulus or the inverse value of compressibility.

Jakobstal, 7-7-1982



---

Peter F. Husten  
Petrodata A. G.

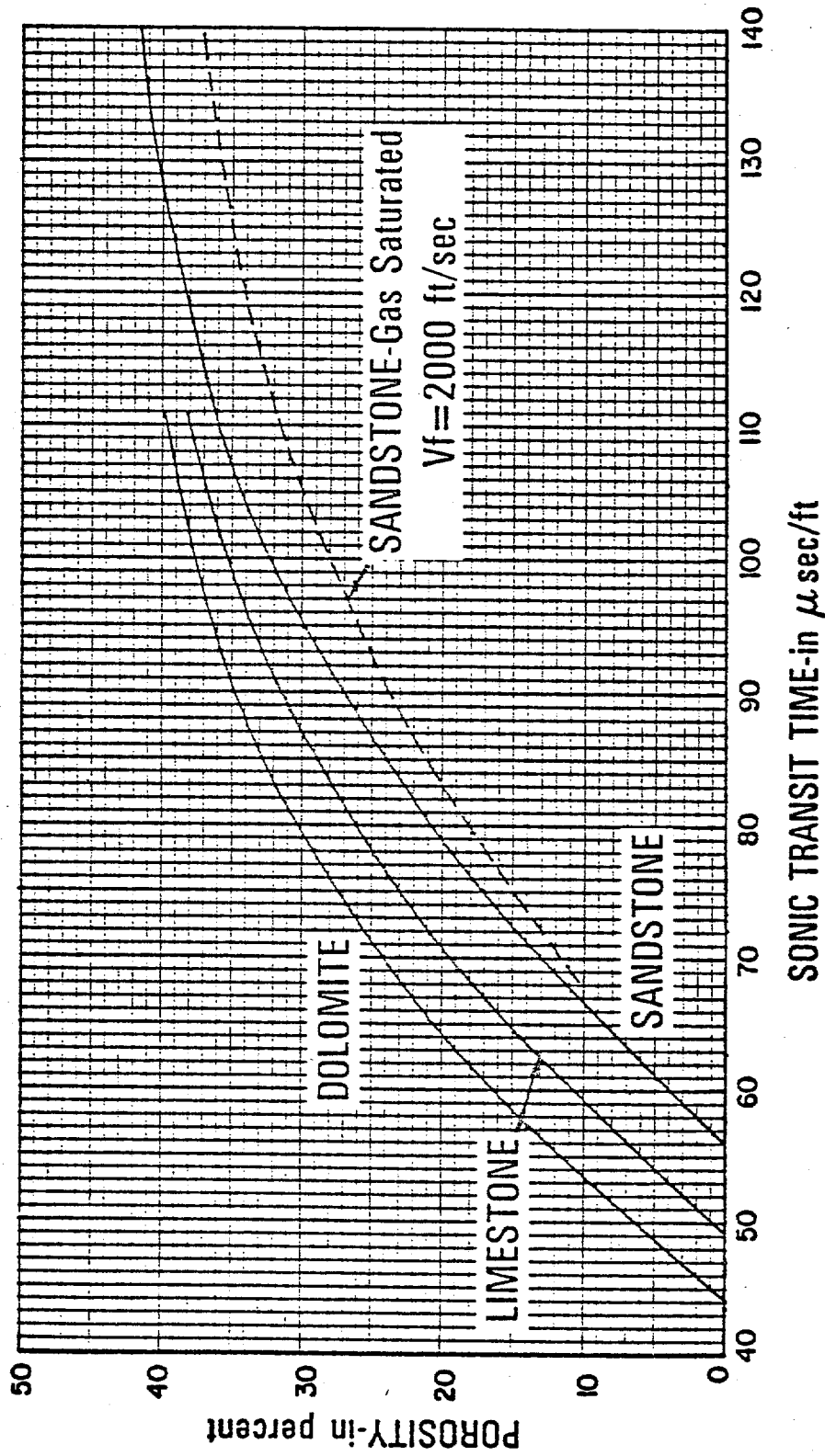


Fig. 9

The proposed sonic transit time-to-porosity transform, showing response in sandstone, limestone, and dolomite.

Fig. 7

Comparison of transit time to porosity in ocean floor sediments, from data published by Shumway (1960).

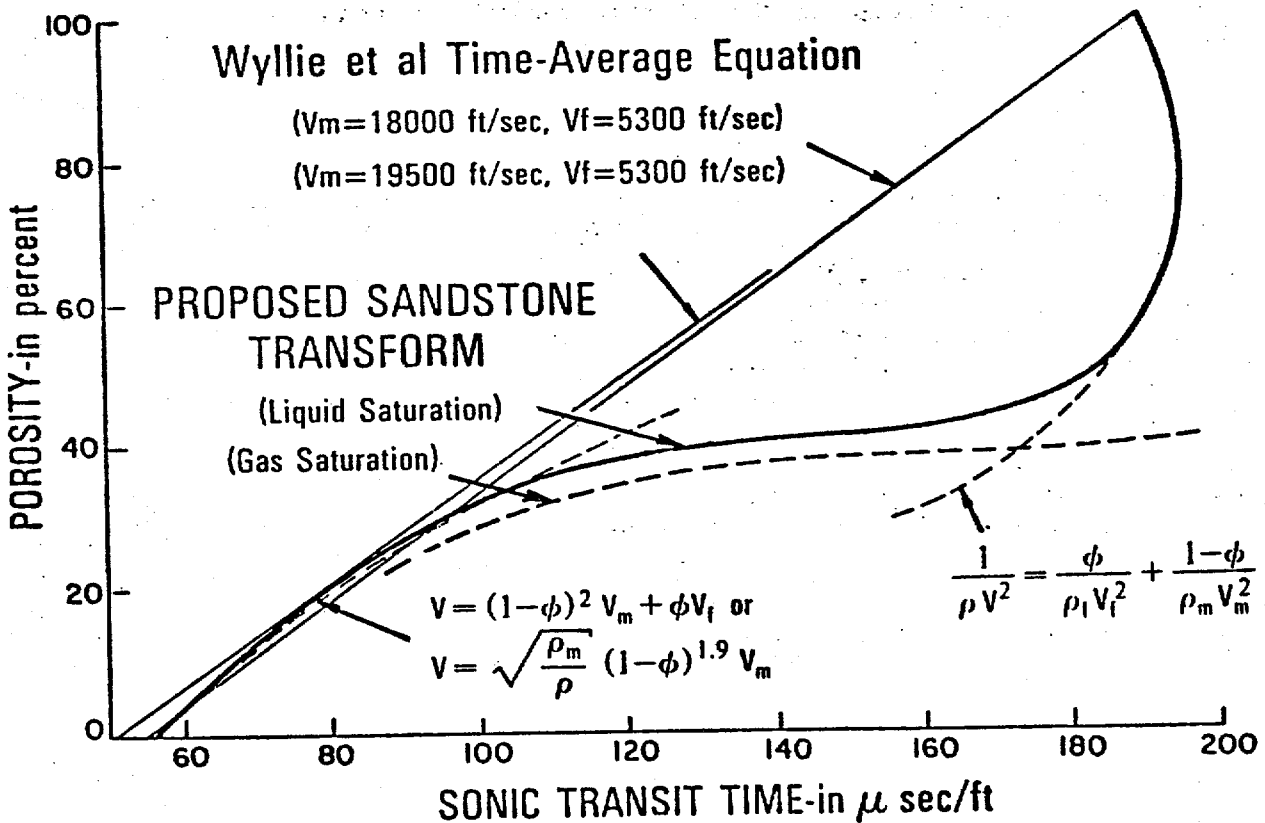
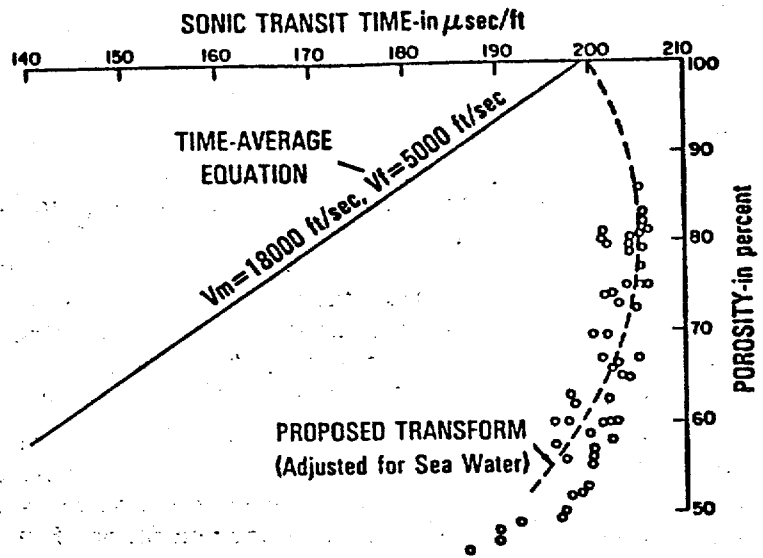


Fig. 8

The proposed sonic transit time-to-porosity transform, showing comparison to Wyllie time-average equation (1956) and to suggested algorithms.

PE604607

This is an enclosure indicator page.  
The enclosure PE604607 is enclosed within the  
container PE904241 at this location in this  
document.

The enclosure PE604607 has the following characteristics:

ITEM\_BARCODE = PE604607  
CONTAINER\_BARCODE = PE904241  
NAME = Resistivity Logs  
BASIN = GIPPSLAND  
PERMIT = VIC/P11  
TYPE = WELL  
SUBTYPE = WELL\_LOG  
DESCRIPTION = Resistivity Logs, 1 of 2, for Sperm  
Whale-1  
REMARKS =  
DATE\_CREATED = 23/06/82  
DATE\_RECEIVED = 14/04/83  
W\_NO = W762  
WELL\_NAME = SPERM WHALE-1  
CONTRACTOR = PETRODATA AG  
CLIENT\_OP\_CO = HUBBAY OIL (AUSTRALIA) LIMITED

(Inserted by DNRE - Vic Govt Mines Dept)

PE604608

This is an enclosure indicator page.  
The enclosure PE604608 is enclosed within the  
container PE904241 at this location in this  
document.

The enclosure PE604608 has the following characteristics:

ITEM\_BARCODE = PE604608  
CONTAINER\_BARCODE = PE904241  
NAME = Sonic, Gamma Ray, Neutron Density Logs  
BASIN = GIPPSLAND  
PERMIT = VIC/P11  
TYPE = WELL  
SUBTYPE = WELL\_LOG  
DESCRIPTION = Sonic, Gamma Ray, Neutron Density Logs,  
1 of 2 for Sperm Whale-1  
REMARKS =  
DATE\_CREATED = 23/06/82  
DATE\_RECEIVED = 14/04/83  
W\_NO = W762  
WELL\_NAME = SPERM WHALE-1  
CONTRACTOR = PETRODATA AG  
CLIENT\_OP\_CO = HUBBAY OIL (AUSTRALIA) LIMITED

(Inserted by DNRE - Vic Govt Mines Dept)



PE604609

This is an enclosure indicator page.  
The enclosure PE604609 is enclosed within the  
container PE904241 at this location in this  
document.

The enclosure PE604609 has the following characteristics:

- ITEM\_BARCODE = PE604609
- CONTAINER\_BARCODE = PE904241
- NAME = Resistivity Logs
- BASIN = GIPPSLAND
- PERMIT = VIC/P11
- TYPE = WELL
- SUBTYPE = WELL\_LOG
- DESCRIPTION = Resistivity Logs, 2 of 2, for Sperm  
Whale-1
- REMARKS =
- DATE\_CREATED = 16/06/82
- DATE\_RECEIVED = 14/04/83
- W\_NO = W762
- WELL\_NAME = SPERM WHALE-1
- CONTRACTOR = PETRODATA AG
- CLIENT\_OP\_CO = HUBBAY OIL (AUSTRALIA) LIMITED

(Inserted by DNRE - Vic Govt Mines Dept)

PE604610

This is an enclosure indicator page.  
The enclosure PE604610 is enclosed within the  
container PE904241 at this location in this  
document.

The enclosure PE604610 has the following characteristics:

ITEM\_BARCODE = PE604610  
CONTAINER\_BARCODE = PE904241  
NAME = Sonic, Gamma Ray, Neutron Density Logs  
BASIN = GIPPSLAND  
PERMIT = VIC/P11  
TYPE = WELL  
SUBTYPE = WELL\_LOG  
DESCRIPTION = Sonic, Gamma Ray, Neutron Density Logs,  
2 of 2 for Sperm Whale-1  
REMARKS =  
DATE\_CREATED = 23/06/82  
DATE\_RECEIVED = 14/04/83  
W\_NO = W762  
WELL\_NAME = SPERM WHALE-1  
CONTRACTOR = PETRODATA AG  
CLIENT\_OP\_CO = HUBBAY OIL (AUSTRALIA) LIMITED

(Inserted by DNRE - Vic Govt Mines Dept)

PE604611

This is an enclosure indicator page.  
The enclosure PE604611 is enclosed within the  
container PE904241 at this location in this  
document.

The enclosure PE604611 has the following characteristics:

- ITEM\_BARCODE = PE604611
- CONTAINER\_BARCODE = PE904241
- NAME = Volume Percentage Plot, 1 of 4
- BASIN = GIPPSLAND
- PERMIT = VIC/P11
- TYPE = WELL
- SUBTYPE = WELL\_LOG
- DESCRIPTION = Volume Percentage Plot, 1 of 4, Sperm  
Whale-1
- REMARKS =
- DATE\_CREATED = 5/07/82
- DATE\_RECEIVED = 14/04/83
- W\_NO = W762
- WELL\_NAME = SPERM WHALE-1
- CONTRACTOR = PETRODATA AG
- CLIENT\_OP\_CO = HUBBAY OIL (AUSTRALIA) LIMITED

(Inserted by DNRE - Vic Govt Mines Dept)

		SECTION FROM 805.0 TO 985.0											
DEPTH	GROSS POROSITY	VC	SW	SXO	SAND COUNT	CUMUL POROSITY	CUMUL HYDROCARB	PERM INDEX	CUM.PERM INDEX	CUMUL VW	CUMUL VXO	CUMUL VXO -CUMUL VW	
%	805.1	.181	.082	.900	1.000	0.000	0.000	0.0	.000	0.0	0.000	0.000	0.000
%	805.3	.161	.084	.900	1.000	0.000	0.000	0.0	.000	0.0	0.000	0.000	0.000
%	805.4	.154	.085	.900	1.000	0.000	0.000	0.0	.000	0.0	0.000	0.000	0.000
%	805.6	.170	.083	.900	1.000	0.000	0.000	0.0	.000	0.0	0.000	0.000	0.000
%	805.7	.197	.080	.900	1.000	0.000	0.000	0.0	.001	0.0	0.000	0.000	0.000
%	805.9	.222	.078	.900	1.000	0.000	0.000	0.0	.004	0.0	0.000	0.000	0.000
%	806.0	.237	.076	.900	1.000	0.000	0.000	0.0	.007	0.0	0.000	0.000	0.000
%	806.2	.238	.076	.900	1.000	0.000	0.000	0.0	.008	0.0	0.000	0.000	0.000
	806.3	.232	.077	.855	1.000	.153	.036	.0	.006	.0	.030	0.000	0.000
	806.5	.224	.078	.844	1.000	.305	.070	.0	.004	.0	.059	0.000	0.000
	806.7	.223	.078	.828	1.000	.458	.104	.0	.004	.0	.087	0.000	0.000
	806.8	.229	.077	.790	1.000	.610	.139	.0	.005	.0	.115	0.000	0.000
	807.0	.246	.075	.734	1.000	.762	.176	.0	.010	.0	.142	0.000	0.000
	807.1	.254	.072	.719	1.000	.915	.215	.0	.017	.0	.170	0.000	0.000
	807.3	.254	.067	.765	1.000	1.067	.253	.1	.022	.0	.200	0.000	0.000
%	807.4	.233	.066	.900	1.000	1.067	.253	.1	.012	.0	.200	0.000	0.000
%	807.6	.199	.066	.900	1.000	1.067	.253	.1	.003	.0	.200	0.000	0.000
%	807.7	.170	.074	.900	1.000	1.067	.253	.1	.000	.0	.200	0.000	0.000
%	807.9	.174	.083	.900	1.000	1.067	.253	.1	.000	.0	.200	0.000	0.000
%	808.0	.223	.078	.900	1.000	1.067	.253	.1	.004	.0	.200	0.000	0.000
	808.2	.284	.072	.696	.868	1.220	.297	.1	.041	.0	.230	0.000	0.000
	808.3	.326	.067	.541	.715	1.372	.346	.1	.150	.0	.257	0.000	0.000
	808.5	.331	.065	.434	.757	1.524	.397	.1	.186	.1	.279	0.000	0.000
	808.6	.317	.063	.371	.839	1.677	.445	.1	.156	.1	.297	0.000	0.000
	808.8	.295	.063	.404	.992	1.829	.490	.2	.091	.1	.315	0.000	0.000
	808.9	.281	.061	.540	1.000	1.982	.533	.2	.072	.1	.338	0.000	0.000
	809.1	.259	.059	.647	1.000	2.134	.572	.2	.041	.1	.363	0.000	0.000
	809.2	.241	.058	.696	1.000	2.286	.609	.2	.026	.1	.389	0.000	0.000
	809.4	.226	.063	.688	1.000	2.439	.644	.2	.011	.1	.413	0.000	0.000
	809.5	.239	.060	.561	1.000	2.591	.680	.2	.021	.1	.433	0.000	0.000
	809.7	.272	.058	.339	.910	2.744	.722	.3	.064	.1	.447	0.000	0.000
	809.9	.310	.052	.193	.600	2.896	.769	.3	.234	.2	.456	0.000	0.000
	810.0	.351	.045	.090	.390	3.048	.822	.4	.884	.3	.461	0.000	0.000
	810.2	.378	.039	.052	.330	3.201	.880	.4	2.076	.6	.464	0.000	0.000
	810.3	.391	.030	.077	.321	3.353	.939	.5	5.130	1.4	.469	0.000	0.000
	810.5	.379	.028	.090	.241	3.506	.997	.5	4.803	2.1	.474	0.000	0.000
	810.6	.355	.028	.111	.363	3.658	1.051	.6	3.194	2.6	.480	0.000	0.000
	810.8	.327	.033	.123	.337	3.810	1.101	.6	1.273	2.8	.486	0.000	0.000
	810.9	.313	.039	.117	.380	3.963	1.149	.7	.612	2.9	.492	0.000	0.000
	811.1	.321	.038	.123	.375	4.115	1.197	.7	.755	3.0	.498	0.000	0.000
	811.2	.343	.036	.110	.452	4.268	1.250	.7	1.329	3.2	.503	0.000	0.000
	811.4	.372	.032	.100	.379	4.420	1.306	.8	3.276	3.7	.509	0.000	0.000
	811.5	.382	.031	.088	.234	4.572	1.364	.9	3.947	4.3	.514	0.000	0.000
	811.7	.379	.034	.058	.228	4.725	1.422	.9	3.146	4.8	.517	0.000	0.000
&	811.8	.370	.040	.040	.291	4.877	1.479	1.0	1.696	5.1	.520	0.000	0.000
&	812.0	.359	.041	.040	.426	5.030	1.534	1.0	1.330	5.3	.522	0.000	0.000
&	812.1	.358	.042	.040	.491	5.182	1.588	1.1	1.201	5.5	.524	0.000	0.000
&	812.3	.347	.043	.040	.524	5.334	1.641	1.1	.885	5.6	.526	0.000	0.000
&	812.4	.346	.044	.040	.498	5.487	1.694	1.2	.850	5.7	.528	0.000	0.000
&	812.6	.351	.046	.040	.468	5.639	1.747	1.2	.808	5.8	.530	0.000	0.000

\* =RAW DATA CUT OFF

% =OUTSIDE POROSITY LIMITS OR SW MAXIMUM OR SPECIFIED CHANNEL LIMITS

& =MINIMUM SW SET

SPERMWHALE 1  
A

SECTION FROM 805.0 TO 985.0

	DEPTH	GROSS POROSITY	VC	SW	SECTION FROM SXO	SAND COUNT	CUMUL POROSITY	CUMUL HYDROCARB	PERM INDEX	CUM.PERM INDEX	CUMUL VW	CUMUL VXO	CUMUL VXO -CUMUL VW
&	812.7	.359	.051	.040	.495	5.792	1.802	1.3	.691	6.0	.533	0.000	0.000
&	812.9	.353	.044	.040	.512	5.944	1.856	1.3	.931	6.1	.535	0.000	0.000
	813.1	.339	.029	.116	.477	6.096	1.907	1.4	2.142	6.4	.541	0.000	0.000
	813.2	.316	.026	.205	.537	6.249	1.956	1.4	1.785	6.7	.551	0.000	0.000
	813.4	.290	.038	.297	.602	6.401	2.000	1.4	.365	6.7	.564	0.000	0.000
	813.5	.256	.058	.441	.755	6.554	2.039	1.5	.041	6.8	.581	0.000	0.000
	813.7	.241	.070	.536	.870	6.706	2.075	1.5	.012	6.8	.601	0.000	0.000
	813.8	.247	.074	.589	.918	6.858	2.113	1.5	.012	6.8	.623	0.000	0.000
	814.0	.262	.070	.610	.880	7.011	2.153	1.5	.024	6.8	.647	0.000	0.000
	814.1	.275	.071	.579	.858	7.163	2.195	1.5	.033	6.8	.671	0.000	0.000
	814.3	.279	.072	.535	.904	7.316	2.238	1.5	.036	6.8	.694	0.000	0.000
	814.4	.287	.071	.491	.918	7.468	2.281	1.6	.045	6.8	.716	0.000	0.000
	814.6	.296	.070	.444	.810	7.620	2.326	1.6	.060	6.8	.736	0.000	0.000
	814.7	.301	.070	.408	.798	7.773	2.372	1.6	.072	6.8	.754	0.000	0.000
	814.9	.292	.068	.408	.888	7.925	2.417	1.6	.063	6.8	.773	0.000	0.000
	815.0	.283	.067	.428	.963	8.078	2.460	1.7	.051	6.8	.791	0.000	0.000
	815.2	.272	.068	.479	.888	8.230	2.501	1.7	.036	6.8	.811	0.000	0.000
	815.3	.271	.064	.533	.939	8.382	2.543	1.7	.045	6.8	.833	0.000	0.000
	815.5	.269	.062	.578	.908	8.535	2.584	1.7	.048	6.8	.857	0.000	0.000
	815.6	.270	.066	.586	.852	8.687	2.625	1.7	.039	6.8	.881	0.000	0.000
	815.8	.261	.069	.599	.867	8.840	2.665	1.8	.024	6.8	.905	0.000	0.000
	815.9	.255	.070	.610	.866	8.992	2.703	1.8	.019	6.8	.928	0.000	0.000
	816.1	.262	.070	.621	.871	9.144	2.743	1.8	.025	6.9	.953	0.000	0.000
	816.3	.265	.064	.672	.880	9.297	2.784	1.8	.037	6.9	.980	0.000	0.000
	816.4	.258	.058	.719	1.000	9.449	2.823	1.8	.044	6.9	1.009	0.000	0.000
	816.6	.246	.059	.763	.977	9.602	2.861	1.8	.028	6.9	1.037	0.000	0.000
	816.7	.240	.060	.790	.913	9.754	2.897	1.8	.022	6.9	1.066	0.000	0.000
	816.9	.244	.052	.796	.931	9.906	2.934	1.8	.042	6.9	1.096	0.000	0.000
	817.0	.242	.059	.784	.904	10.059	2.971	1.8	.025	6.9	1.125	0.000	0.000
	817.2	.254	.064	.742	.882	10.211	3.010	1.9	.026	6.9	1.153	0.000	0.000
	817.3	.268	.061	.692	.854	10.364	3.051	1.9	.047	6.9	1.182	0.000	0.000
	817.5	.306	.062	.529	.731	10.516	3.097	1.9	.123	6.9	1.206	0.000	0.000
	817.6	.377	.053	.380	.456	10.668	3.155	1.9	.884	7.0	1.228	0.000	0.000
%	817.8	.497	.046	.259	.259	10.668	3.155	1.9	8.310	7.0	1.228	0.000	0.000
%	817.9	.601	.027	.221	.221	10.668	3.155	1.9	102.331	7.0	1.228	0.000	0.000
%	818.1	.656	.004	.220	.387	10.668	3.155	1.9	184.584	7.0	1.228	0.000	0.000
%	818.2	.651	.000	.247	.452	10.668	3.155	1.9	179.033	7.0	1.228	0.000	0.000
%	818.4	.593	.000	.287	.512	10.668	3.155	1.9	123.480	7.0	1.228	0.000	0.000
%	818.5	.502	.024	.330	.581	10.668	3.155	1.9	43.995	7.0	1.228	0.000	0.000
%	818.7	.423	.049	.286	.618	10.668	3.155	1.9	2.389	7.0	1.228	0.000	0.000
	818.8	.387	.054	.232	.284	10.821	3.214	2.0	1.008	7.2	1.242	0.000	0.000
	819.0	.370	.053	.154	.351	10.973	3.270	2.0	.772	7.3	1.250	0.000	0.000
	819.2	.358	.049	.057	.434	11.125	3.325	2.1	.762	7.4	1.253	0.000	0.000
&	819.3	.354	.054	.040	.520	11.278	3.379	2.1	.534	7.5	1.256	0.000	0.000
&	819.5	.361	.054	.040	.570	11.430	3.434	2.2	.635	7.6	1.258	0.000	0.000
&	819.6	.360	.054	.040	.522	11.583	3.489	2.2	.619	7.7	1.260	0.000	0.000
&	819.8	.368	.053	.040	.569	11.735	3.545	2.3	.759	7.8	1.262	0.000	0.000
&	819.9	.378	.048	.040	.538	11.887	3.602	2.3	1.241	8.0	1.265	0.000	0.000
	820.1	.376	.040	.043	.536	12.040	3.660	2.4	1.917	8.3	1.267	0.000	0.000
	820.2	.350	.035	.048	.472	12.192	3.713	2.4	1.724	8.6	1.270	0.000	0.000

\* =RAW DATA CUT OFF

% =OUTSIDE POROSITY LIMITS OR SW MAXIMUM OR SPECIFIED CHANNEL LIMITS

& =MINIMUM SW SET

SECTION FROM 805.0 TO 985.0

	DEPTH	GROSS POROSITY	VC	SW	SECTION FROM SXO	805.0 SAND COUNT	TO 985.0 CUMUL POROSITY	CUMUL HYDROCARB	PERM INDEX	CUM.PERM INDEX	CUMUL VW	CUMUL VXO	CUMUL VXO -CUMUL VW
&	820.4	.304	.044	.040	.613	12.345	3.759	2.5	.352	8.6	1.271	0.000	0.000
&	820.5	.268	.053	.040	.828	12.497	3.800	2.5	.077	8.6	1.273	0.000	0.000
&	820.7	.276	.061	.040	.798	12.649	3.842	2.6	.059	8.6	1.275	0.000	0.000
&	820.8	.319	.062	.040	.600	12.802	3.891	2.6	.169	8.7	1.277	0.000	0.000
&	821.0	.348	.057	.040	.521	12.954	3.944	2.7	.422	8.7	1.279	0.000	0.000
&	821.1	.357	.054	.040	.529	13.107	3.998	2.7	.564	8.8	1.281	0.000	0.000
&	821.3	.347	.053	.040	.639	13.259	4.051	2.8	.495	8.9	1.283	0.000	0.000
&	821.4	.337	.055	.040	.708	13.411	4.102	2.8	.373	8.9	1.285	0.000	0.000
&	821.6	.335	.050	.040	.723	13.564	4.153	2.9	.460	9.0	1.287	0.000	0.000
&	821.7	.338	.046	.040	.723	13.716	4.205	2.9	.632	9.1	1.289	0.000	0.000
&	821.9	.337	.043	.040	.689	13.869	4.256	3.0	.747	9.2	1.291	0.000	0.000
&	822.0	.315	.039	.040	.636	14.021	4.304	3.0	.614	9.3	1.293	0.000	0.000
&	822.2	.290	.041	.040	.707	14.173	4.349	3.1	.300	9.4	1.295	0.000	0.000
	822.3	.260	.045	.045	.765	14.326	4.388	3.1	.108	9.4	1.297	0.000	0.000
	822.5	.231	.045	.084	.943	14.478	4.423	3.1	.047	9.4	1.300	0.000	0.000
	822.7	.209	.051	.148	.971	14.631	4.455	3.2	.014	9.4	1.304	0.000	0.000
	822.8	.196	.051	.216	.760	14.783	4.485	3.2	.008	9.4	1.311	0.000	0.000
	823.0	.206	.047	.243	.768	14.935	4.516	3.2	.016	9.4	1.319	0.000	0.000
	823.1	.235	.045	.231	.666	15.088	4.552	3.2	.050	9.4	1.327	0.000	0.000
	823.3	.263	.042	.202	.511	15.240	4.592	3.3	.148	9.4	1.335	0.000	0.000
	823.4	.270	.047	.148	.496	15.393	4.634	3.3	.126	9.4	1.341	0.000	0.000
	823.6	.306	.047	.270	.432	15.545	4.680	3.3	.304	9.5	1.354	0.000	0.000
	823.7	.350	.041	.377	.445	15.697	4.733	3.4	1.099	9.7	1.374	0.000	0.000
	823.9	.393	.039	.355	.520	15.850	4.793	3.4	2.708	10.1	1.395	0.000	0.000
	824.0	.388	.041	.354	.448	16.002	4.852	3.4	2.234	10.4	1.416	0.000	0.000
	824.2	.389	.042	.326	.326	16.155	4.912	3.5	2.052	10.7	1.435	0.000	0.000
	824.3	.397	.043	.208	.424	16.307	4.972	3.5	2.277	11.1	1.448	0.000	0.000
%	824.5	.416	.040	.124	.446	16.307	4.972	3.5	3.742	11.1	1.448	0.000	0.000
%	824.6	.417	.040	.109	.317	16.307	4.972	3.5	3.854	11.1	1.448	0.000	0.000
%	824.8	.416	.039	.095	.371	16.307	4.972	3.5	3.909	11.1	1.448	0.000	0.000
%	824.9	.415	.041	.085	.334	16.307	4.972	3.5	3.340	11.1	1.448	0.000	0.000
%	825.1	.414	.042	.090	.385	16.307	4.972	3.5	3.162	11.1	1.448	0.000	0.000
%	825.2	.408	.044	.095	.450	16.307	4.972	3.5	2.615	11.1	1.448	0.000	0.000
%	825.4	.404	.043	.107	.446	16.307	4.972	3.5	2.481	11.1	1.448	0.000	0.000
	825.6	.393	.044	.103	.451	16.459	5.032	3.6	1.993	11.4	1.454	0.000	0.000
	825.7	.386	.042	.146	.492	16.612	5.091	3.6	1.970	11.7	1.463	0.000	0.000
	825.9	.370	.044	.256	.540	16.764	5.147	3.7	1.367	11.9	1.477	0.000	0.000
	826.0	.357	.049	.325	.741	16.916	5.202	3.7	.776	12.0	1.495	0.000	0.000
	826.2	.338	.052	.355	.842	17.069	5.253	3.7	.436	12.1	1.513	0.000	0.000
	826.3	.340	.055	.331	.740	17.221	5.305	3.8	.400	12.1	1.530	0.000	0.000
	826.5	.343	.055	.249	.630	17.374	5.358	3.8	.415	12.2	1.543	0.000	0.000
	826.6	.353	.050	.166	.633	17.526	5.411	3.9	.658	12.3	1.552	0.000	0.000
	826.8	.351	.048	.141	.621	17.678	5.465	3.9	.713	12.4	1.560	0.000	0.000
	826.9	.347	.046	.148	.642	17.831	5.518	4.0	.759	12.5	1.568	0.000	0.000
	827.1	.335	.042	.183	.638	17.983	5.569	4.0	.785	12.6	1.577	0.000	0.000
	827.2	.332	.040	.219	.703	18.136	5.619	4.0	.828	12.8	1.588	0.000	0.000
	827.4	.331	.043	.224	.734	18.288	5.670	4.1	.661	12.9	1.599	0.000	0.000
	827.5	.337	.047	.212	.690	18.440	5.721	4.1	.598	13.0	1.610	0.000	0.000
	827.7	.345	.051	.176	.552	18.593	5.774	4.2	.540	13.0	1.619	0.000	0.000
	827.8	.354	.049	.146	.562	18.745	5.827	4.2	.727	13.1	1.627	0.000	0.000

\* =RAW DATA CUT OFF

% =OUTSIDE POROSITY LIMITS OR SW MAXIMUM OR SPECIFIED CHANNEL LIMITS

& =MINIMUM SW SET

SPERMWHALE 1  
A

DEPTH	GROSS POROSITY	VC	SW	SECTION FROM 805.0 TO 985.0				PERM INDEX	CUM.PERM INDEX	CUMUL VW	CUMUL VXO	CUMUL VXO -CUMUL VW
				SXO	SAND COUNT	CUMUL POROSITY	CUMUL HYDROCARB					
828.0	.348	.052	.099	.623	18.898	5.881	4.2	.553	13.2	1.633	0.000	0.000
828.1	.335	.053	.083	.706	19.050	5.932	4.3	.395	13.3	1.637	0.000	0.000
828.3	.321	.054	.103	.861	19.202	5.980	4.3	.271	13.3	1.642	0.000	0.000
828.4	.316	.056	.167	.924	19.355	6.029	4.4	.226	13.4	1.650	0.000	0.000
828.6	.309	.058	.263	.974	19.507	6.076	4.4	.166	13.4	1.662	0.000	0.000
828.8	.298	.059	.346	.986	19.660	6.122	4.4	.122	13.4	1.678	0.000	0.000
828.9	.296	.061	.380	1.000	19.812	6.166	4.5	.099	13.4	1.695	0.000	0.000
829.1	.298	.063	.383	.966	19.964	6.212	4.5	.093	13.4	1.712	0.000	0.000
829.2	.310	.065	.342	.860	20.117	6.259	4.5	.115	13.5	1.729	0.000	0.000
829.4	.332	.063	.256	.841	20.269	6.310	4.6	.214	13.5	1.742	0.000	0.000
829.5	.362	.059	.198	.730	20.422	6.365	4.6	.500	13.6	1.753	0.000	0.000
829.7	.373	.057	.160	.671	20.574	6.422	4.7	.660	13.7	1.762	0.000	0.000
829.8	.358	.050	.227	.648	20.726	6.476	4.7	.743	13.8	1.774	0.000	0.000
830.0	.334	.047	.369	.680	20.879	6.527	4.7	.539	13.9	1.793	0.000	0.000
830.1	.300	.045	.549	.999	21.031	6.573	4.8	.296	13.9	1.818	0.000	0.000
830.3	.270	.042	.698	1.000	21.184	6.614	4.8	.175	13.9	1.847	0.000	0.000
830.4	.243	.046	.797	1.000	21.336	6.651	4.8	.059	13.9	1.876	0.000	0.000
830.6	.238	.048	.785	.908	21.488	6.687	4.8	.045	14.0	1.905	0.000	0.000
830.7	.234	.045	.763	.964	21.641	6.723	4.8	.052	14.0	1.932	0.000	0.000
830.9	.232	.043	.727	.946	21.793	6.758	4.8	.053	14.0	1.957	0.000	0.000
831.0	.227	.051	.672	1.000	21.946	6.793	4.8	.027	14.0	1.981	0.000	0.000
831.2	.219	.056	.642	.976	22.098	6.826	4.8	.014	14.0	2.002	0.000	0.000
831.3	.232	.062	.543	.984	22.250	6.862	4.8	.015	14.0	2.021	0.000	0.000
831.5	.252	.061	.432	.893	22.403	6.900	4.9	.031	14.0	2.038	0.000	0.000
831.6	.270	.053	.390	.767	22.555	6.941	4.9	.083	14.0	2.054	0.000	0.000
831.8	.272	.052	.362	.695	22.708	6.983	4.9	.096	14.0	2.069	0.000	0.000
832.0	.269	.053	.352	.797	22.860	7.024	4.9	.082	14.0	2.084	0.000	0.000
832.1	.276	.052	.327	.805	23.012	7.066	5.0	.101	14.0	2.097	0.000	0.000
832.3	.291	.048	.335	.726	23.165	7.110	5.0	.201	14.1	2.112	0.000	0.000
832.4	.307	.045	.315	.558	23.317	7.157	5.0	.335	14.1	2.127	0.000	0.000
832.6	.319	.041	.285	.622	23.470	7.206	5.1	.608	14.2	2.141	0.000	0.000
832.7	.325	.040	.268	.587	23.622	7.255	5.1	.724	14.3	2.154	0.000	0.000
832.9	.328	.036	.302	.652	23.774	7.305	5.1	.988	14.5	2.169	0.000	0.000
833.0	.317	.032	.344	.693	23.927	7.353	5.2	1.086	14.6	2.186	0.000	0.000
833.2	.308	.036	.415	.759	24.079	7.400	5.2	.683	14.7	2.205	0.000	0.000
833.3	.310	.032	.556	.683	24.232	7.448	5.2	.922	14.9	2.232	0.000	0.000
833.5	.345	.020	.607	.661	24.384	7.500	5.2	6.057	15.8	2.263	0.000	0.000
833.6	.374	.012	.593	.668	24.536	7.557	5.3	19.576	18.8	2.297	0.000	0.000
833.8	.333	.017	.654	.892	24.689	7.608	5.3	6.870	19.8	2.331	0.000	0.000
833.9	.296	.029	.639	1.000	24.841	7.653	5.3	.898	20.0	2.359	0.000	0.000
834.1	.233	.061	.602	1.000	24.994	7.689	5.3	.016	20.0	2.381	0.000	0.000
834.2	.273	.069	.488	.888	25.146	7.730	5.3	.035	20.0	2.401	0.000	0.000
834.4	.301	.070	.450	.876	25.298	7.776	5.4	.072	20.0	2.422	0.000	0.000
834.5	.342	.066	.446	.966	25.451	7.828	5.4	.231	20.0	2.445	0.000	0.000
834.7	.363	.064	.430	.888	25.603	7.884	5.4	.390	20.1	2.469	0.000	0.000
834.8	.391	.054	.423	1.000	25.756	7.943	5.4	1.075	20.2	2.494	0.000	0.000
% 835.0	.419	.040	.440	.790	25.756	7.943	5.4	3.865	20.2	2.494	0.000	0.000
% 835.2	.441	.025	.432	.791	25.756	7.943	5.4	17.015	20.2	2.494	0.000	0.000
% 835.3	.411	.025	.411	.709	25.756	7.943	5.4	11.192	20.2	2.494	0.000	0.000
835.5	.351	.028	.401	.678	25.908	7.997	5.5	3.129	20.7	2.515	0.000	0.000

\* =RAW DATA CUT OFF

% =OUTSIDE POROSITY LIMITS OR SW MAXIMUM OR SPECIFIED CHANNEL LIMITS

& =MINIMUM SW SET

		SECTION FROM 805.0 TO 985.0												
		DEPTH	GROSS POROSITY	VC	SW	SXO	SAND COUNT	CUMUL POROSITY	CUMUL HYDROCARB	PERM INDEX	CUM.PERM INDEX	CUMUL VW	CUMUL VXO	CUMUL VXO -CUMUL VW
		835.6	.288	.036	.405	.633	26.061	8.041	5.5	.431	20.8	2.533	0.000	0.000
		835.8	.259	.033	.546	.546	26.213	8.080	5.5	.269	20.8	2.555	0.000	0.000
		835.9	.252	.037	.688	.824	26.365	8.118	5.5	.162	20.9	2.581	0.000	0.000
		836.1	.254	.038	.843	.971	26.518	8.157	5.5	.149	20.9	2.614	0.000	0.000
%		836.2	.266	.037	.900	.952	26.518	8.157	5.5	.226	20.9	2.614	0.000	0.000
%		836.4	.262	.038	.900	1.000	26.518	8.157	5.5	.192	20.9	2.614	0.000	0.000
		836.5	.265	.037	.861	1.000	26.670	8.197	5.5	.225	20.9	2.648	0.000	0.000
		836.7	.271	.037	.746	.746	26.822	8.239	5.6	.258	20.9	2.679	0.000	0.000
		836.8	.286	.033	.575	.924	26.975	8.282	5.6	.490	21.0	2.704	0.000	0.000
		837.0	.288	.030	.521	.992	27.127	8.326	5.6	.683	21.1	2.727	0.000	0.000
		837.1	.285	.031	.647	1.000	27.280	8.370	5.6	.599	21.2	2.755	0.000	0.000
		837.3	.272	.032	.755	1.000	27.432	8.411	5.6	.401	21.3	2.787	0.000	0.000
		837.4	.256	.036	.833	1.000	27.584	8.450	5.6	.194	21.3	2.819	0.000	0.000
%		837.6	.233	.040	.900	1.000	27.584	8.450	5.6	.074	21.3	2.819	0.000	0.000
%		837.7	.217	.040	.900	1.000	27.584	8.450	5.6	.041	21.3	2.819	0.000	0.000
		837.9	.200	.042	.835	1.000	27.737	8.481	5.6	.020	21.3	2.845	0.000	0.000
		838.0	.197	.042	.782	1.000	27.889	8.511	5.6	.017	21.3	2.868	0.000	0.000
		838.2	.198	.044	.737	1.000	28.041	8.541	5.7	.016	21.3	2.890	0.000	0.000
		838.4	.208	.044	.728	1.000	28.194	8.572	5.7	.022	21.3	2.913	0.000	0.000
		838.5	.223	.042	.781	1.000	28.346	8.606	5.7	.045	21.3	2.940	0.000	0.000
		838.7	.238	.040	.818	1.000	28.499	8.643	5.7	.085	21.3	2.969	0.000	0.000
		838.8	.250	.038	.818	1.000	28.651	8.681	5.7	.141	21.4	3.001	0.000	0.000
		839.0	.261	.036	.793	1.000	28.803	8.720	5.7	.206	21.4	3.032	0.000	0.000
		839.1	.266	.037	.787	.992	28.956	8.761	5.7	.230	21.4	3.064	0.000	0.000
		839.3	.270	.036	.766	1.000	29.108	8.802	5.7	.273	21.5	3.095	0.000	0.000
		839.4	.277	.033	.744	1.000	29.261	8.844	5.7	.412	21.5	3.127	0.000	0.000
		839.6	.281	.029	.749	1.000	29.413	8.887	5.7	.631	21.6	3.159	0.000	0.000
		839.7	.268	.028	.791	1.000	29.565	8.928	5.7	.521	21.7	3.191	0.000	0.000
		839.9	.252	.032	.831	1.000	29.718	8.966	5.7	.234	21.7	3.223	0.000	0.000
		840.0	.241	.038	.848	1.000	29.870	9.003	5.7	.107	21.8	3.254	0.000	0.000
		840.2	.248	.038	.814	1.000	30.023	9.041	5.8	.133	21.8	3.285	0.000	0.000
		840.3	.262	.034	.786	1.000	30.175	9.081	5.8	.268	21.8	3.316	0.000	0.000
		840.5	.270	.030	.797	.978	30.327	9.122	5.8	.442	21.9	3.349	0.000	0.000
		840.6	.270	.029	.843	1.000	30.480	9.163	5.8	.499	22.0	3.384	0.000	0.000
		840.8	.264	.030	.893	1.000	30.632	9.203	5.8	.388	22.0	3.420	0.000	0.000
%		840.9	.262	.030	.900	1.000	30.632	9.203	5.8	.380	22.0	3.420	0.000	0.000
%		841.1	.259	.031	.900	1.000	30.632	9.203	5.8	.311	22.0	3.420	0.000	0.000
%		841.2	.258	.036	.900	1.000	30.632	9.203	5.8	.202	22.0	3.420	0.000	0.000
		841.4	.266	.038	.871	1.000	30.785	9.244	5.8	.209	22.1	3.455	0.000	0.000
		841.6	.288	.038	.757	.940	30.937	9.288	5.8	.364	22.1	3.488	0.000	0.000
		841.7	.306	.037	.634	.909	31.090	9.335	5.8	.603	22.2	3.518	0.000	0.000
		841.9	.310	.036	.572	.755	31.242	9.382	5.8	.713	22.3	3.545	0.000	0.000
		842.0	.311	.037	.560	.769	31.394	9.429	5.9	.664	22.4	3.572	0.000	0.000
		842.2	.319	.036	.540	.850	31.547	9.478	5.9	.855	22.5	3.598	0.000	0.000
		842.3	.328	.031	.622	.779	31.699	9.528	5.9	1.463	22.8	3.629	0.000	0.000
		842.5	.330	.031	.642	.820	31.852	9.578	5.9	1.613	23.0	3.661	0.000	0.000
		842.6	.322	.031	.633	.751	32.004	9.627	5.9	1.370	23.2	3.692	0.000	0.000
		842.8	.313	.031	.685	.685	32.156	9.675	5.9	1.134	23.4	3.725	0.000	0.000
		842.9	.302	.032	.704	.704	32.309	9.721	6.0	.799	23.5	3.757	0.000	0.000
		843.1	.289	.029	.806	.921	32.461	9.765	6.0	.757	23.6	3.793	0.000	0.000

\* =RAW DATA CUT OFF

% =OUTSIDE POROSITY LIMITS OR SW MAXIMUM OR SPECIFIED CHANNEL LIMITS

& =MINIMUM SW SET



SPERMWHALE 1  
A

	DEPTH	GROSS POROSITY	VC	SW	SECTION FROM SXO	805.0 TO SAND COUNT	985.0 CUMUL POROSITY	CUMUL HYDROCARB	PERM INDEX	CUM.PERM INDEX	CUMUL VW	CUMUL VXO	CUMUL VXO -CUMUL VW
%	843.2	.279	.029	.900	1.000	32.461	9.765	6.0	.589	23.6	3.793	0.000	0.000
%	843.4	.269	.028	.900	1.000	32.461	9.765	6.0	.534	23.6	3.793	0.000	0.000
%	843.5	.258	.031	.900	1.000	32.461	9.765	6.0	.316	23.6	3.793	0.000	0.000
%	843.7	.240	.037	.900	1.000	32.461	9.765	6.0	.114	23.6	3.793	0.000	0.000
%	843.8	.232	.041	.900	1.000	32.461	9.765	6.0	.062	23.6	3.793	0.000	0.000
%	844.0	.229	.047	.900	1.000	32.461	9.765	6.0	.037	23.6	3.793	0.000	0.000
%	844.1	.244	.046	.900	1.000	32.461	9.765	6.0	.063	23.6	3.793	0.000	0.000
	844.3	.256	.043	.840	1.000	32.613	9.804	6.0	.109	23.6	3.826	0.000	0.000
	844.4	.271	.039	.855	1.000	32.766	9.845	6.0	.225	23.7	3.861	0.000	0.000
	844.6	.279	.043	.863	.979	32.918	9.888	6.0	.205	23.7	3.898	0.000	0.000
	844.8	.295	.047	.814	1.000	33.071	9.933	6.0	.233	23.7	3.934	0.000	0.000
	844.9	.321	.040	.884	.920	33.223	9.982	6.0	.654	23.8	3.978	0.000	0.000
	845.1	.335	.036	.804	.887	33.375	10.033	6.0	1.161	24.0	4.018	0.000	0.000
	845.2	.306	.033	.778	.865	33.528	10.079	6.0	.811	24.1	4.055	0.000	0.000
	845.4	.264	.033	.817	1.000	33.680	10.119	6.0	.305	24.2	4.088	0.000	0.000
	845.5	.237	.041	.698	.907	33.833	10.156	6.0	.077	24.2	4.113	0.000	0.000
	845.7	.253	.045	.723	.771	33.985	10.194	6.1	.090	24.2	4.141	0.000	0.000
	845.8	.274	.051	.846	.900	34.137	10.236	6.1	.104	24.2	4.176	0.000	0.000
	846.0	.275	.065	.839	1.000	34.290	10.278	6.1	.048	24.2	4.211	0.000	0.000
	846.1	.283	.064	.827	.994	34.442	10.321	6.1	.062	24.3	4.247	0.000	0.000
	846.3	.300	.055	.759	.879	34.595	10.367	6.1	.157	24.3	4.282	0.000	0.000
	846.4	.302	.045	.654	1.000	34.747	10.413	6.1	.314	24.3	4.312	0.000	0.000
	846.6	.273	.039	.676	.967	34.899	10.454	6.1	.233	24.4	4.340	0.000	0.000
	846.7	.237	.039	.783	1.000	35.052	10.491	6.1	.090	24.4	4.368	0.000	0.000
	846.9	.203	.046	.832	1.000	35.204	10.521	6.1	.016	24.4	4.394	0.000	0.000
	847.0	.198	.045	.829	.985	35.357	10.552	6.1	.015	24.4	4.419	0.000	0.000
	847.2	.204	.046	.808	.936	35.509	10.583	6.1	.017	24.4	4.444	0.000	0.000
	847.3	.213	.045	.776	.880	35.661	10.615	6.1	.026	24.4	4.469	0.000	0.000
	847.5	.226	.040	.806	.843	35.814	10.650	6.2	.055	24.4	4.497	0.000	0.000
%	847.6	.227	.036	.900	.915	35.814	10.650	6.2	.084	24.4	4.497	0.000	0.000
%	847.8	.227	.041	.900	1.000	35.814	10.650	6.2	.055	24.4	4.497	0.000	0.000
%	848.0	.224	.044	.900	1.000	35.814	10.650	6.2	.039	24.4	4.497	0.000	0.000
%	848.1	.218	.047	.900	1.000	35.814	10.650	6.2	.025	24.4	4.497	0.000	0.000
%	848.3	.212	.049	.900	.990	35.814	10.650	6.2	.018	24.4	4.497	0.000	0.000
	848.4	.197	.043	.876	1.000	35.966	10.680	6.2	.016	24.4	4.523	0.000	0.000
	848.6	.187	.041	.892	1.000	36.119	10.708	6.2	.013	24.4	4.549	0.000	0.000
%	848.7	.184	.046	.900	1.000	36.119	10.708	6.2	.008	24.4	4.549	0.000	0.000
%	848.9	.180	.053	.900	1.000	36.119	10.708	6.2	.004	24.4	4.549	0.000	0.000
%	849.0	.188	.054	.900	1.000	36.119	10.708	6.2	.005	24.4	4.549	0.000	0.000
	849.2	.186	.057	.850	1.000	36.271	10.737	6.2	.003	24.4	4.573	0.000	0.000
	849.3	.208	.051	.719	.882	36.424	10.769	6.2	.014	24.4	4.596	0.000	0.000
	849.5	.237	.044	.661	.808	36.576	10.805	6.2	.060	24.4	4.620	0.000	0.000
	849.6	.265	.039	.695	.712	36.728	10.845	6.2	.189	24.4	4.648	0.000	0.000
	849.8	.276	.036	.786	1.000	36.881	10.887	6.2	.323	24.5	4.681	0.000	0.000
%	849.9	.278	.036	.900	1.000	36.881	10.887	6.2	.341	24.5	4.681	0.000	0.000
%	850.1	.271	.036	.900	1.000	36.881	10.887	6.2	.285	24.5	4.681	0.000	0.000
%	850.2	.267	.034	.900	1.000	36.881	10.887	6.2	.288	24.5	4.681	0.000	0.000
%	850.4	.258	.035	.900	1.000	36.881	10.887	6.2	.209	24.5	4.681	0.000	0.000
%	850.5	.253	.033	.900	1.000	36.881	10.887	6.2	.226	24.5	4.681	0.000	0.000
%	850.7	.242	.033	.900	1.000	36.881	10.887	6.2	.162	24.5	4.681	0.000	0.000

\* =RAW DATA CUT OFF      % =OUTSIDE POROSITY LIMITS OR SW MAXIMUM OR SPECIFIED CHANNEL LIMITS      & =MINIMUM SW SET

SPERMWHALE 1  
A

SECTION FROM 805.0 TO 985.0

	DEPTH	GROSS POROSITY	VC	SW	SECTION FROM SXO	805.0 TO SAND COUNT	985.0 CUMUL POROSITY	CUMUL HYDROCARB	PERM INDEX	CUM.PERM INDEX	CUMUL VW	CUMUL VXO	CUMUL VXO -CUMUL VW
%	850.8	.233	.033	.900	1.000	36.881	10.887	6.2	.121	24.5	4.681	0.000	0.000
%	851.0	.213	.034	.900	1.000	36.881	10.887	6.2	.061	24.5	4.681	0.000	0.000
%	851.2	.190	.038	.900	1.000	36.881	10.887	6.2	.020	24.5	4.681	0.000	0.000
%	851.3	.173	.040	.900	1.000	36.881	10.887	6.2	.008	24.5	4.681	0.000	0.000
%	851.5	.161	.042	.900	1.000	36.881	10.887	6.2	.004	24.5	4.681	0.000	0.000
%	851.6	.160	.042	.900	1.000	36.881	10.887	6.2	.004	24.5	4.681	0.000	0.000
%	851.8	.159	.041	.900	1.000	36.881	10.887	6.2	.004	24.5	4.681	0.000	0.000
%	851.9	.169	.040	.900	1.000	36.881	10.887	6.2	.006	24.5	4.681	0.000	0.000
%	852.1	.171	.039	.900	1.000	36.881	10.887	6.2	.008	24.5	4.681	0.000	0.000
%	852.2	.181	.036	.900	1.000	36.881	10.887	6.2	.016	24.5	4.681	0.000	0.000
%	852.4	.180	.035	.900	1.000	36.881	10.887	6.2	.018	24.5	4.681	0.000	0.000
%	852.5	.190	.037	.900	1.000	36.881	10.887	6.2	.021	24.5	4.681	0.000	0.000
%	852.7	.187	.040	.900	1.000	36.881	10.887	6.2	.014	24.5	4.681	0.000	0.000
%	852.8	.195	.040	.900	1.000	36.881	10.887	6.2	.019	24.5	4.681	0.000	0.000
%	853.0	.220	.037	.900	.996	36.881	10.887	6.2	.058	24.5	4.681	0.000	0.000
%	853.1	.252	.052	.900	.902	36.881	10.887	6.2	.054	24.5	4.681	0.000	0.000
%	853.3	.270	.062	.900	1.000	36.881	10.887	6.2	.047	24.5	4.681	0.000	0.000
	853.4	.279	.071	.819	1.000	37.033	10.930	6.2	.037	24.5	4.716	0.000	0.000
	853.6	.340	.064	.626	.767	37.186	10.982	6.2	.243	24.5	4.748	0.000	0.000
%	853.7	.475	.030	.439	.547	37.186	10.982	6.2	17.405	24.5	4.748	0.000	0.000
%	853.9	.545	.004	.321	.485	37.186	10.982	6.2	88.067	24.5	4.748	0.000	0.000
%	854.1	.561	.000	.286	.297	37.186	10.982	6.2	98.588	24.5	4.748	0.000	0.000
%	854.2	.488	.000	.374	.374	37.186	10.982	6.2	56.540	24.5	4.748	0.000	0.000
%	854.4	.391	.011	.626	.626	37.339	11.041	6.3	23.431	28.1	4.786	0.000	0.000
%	854.5	.302	.038	.900	.900	37.339	11.041	6.3	.503	28.1	4.786	0.000	0.000
%	854.7	.265	.056	.900	1.000	37.339	11.041	6.3	.059	28.1	4.786	0.000	0.000
%	854.8	.272	.070	.900	1.000	37.339	11.041	6.3	.033	28.1	4.786	0.000	0.000
	855.0	.296	.070	.790	.833	37.491	11.087	6.3	.062	28.1	4.821	0.000	0.000
	855.1	.321	.065	.609	.870	37.644	11.136	6.3	.147	28.1	4.851	0.000	0.000
	855.3	.334	.058	.532	.873	37.796	11.186	6.3	.294	28.2	4.878	0.000	0.000
	855.4	.361	.048	.520	.886	37.949	11.242	6.3	.859	28.3	4.907	0.000	0.000
	855.6	.390	.038	.516	.732	38.101	11.301	6.4	2.746	28.7	4.938	0.000	0.000
%	855.7	.400	.034	.507	.642	38.101	11.301	6.4	4.515	28.7	4.938	0.000	0.000
	855.9	.388	.034	.510	.536	38.254	11.360	6.4	3.611	29.3	4.968	0.000	0.000
	856.0	.350	.039	.536	.584	38.406	11.413	6.4	1.261	29.5	4.996	0.000	0.000
	856.2	.308	.047	.578	.800	38.559	11.461	6.4	.315	29.5	5.024	0.000	0.000
	856.3	.270	.055	.635	.736	38.711	11.502	6.5	.072	29.5	5.050	0.000	0.000
	856.5	.247	.061	.679	.846	38.863	11.539	6.5	.025	29.5	5.075	0.000	0.000
	856.6	.244	.065	.665	.749	39.016	11.577	6.5	.019	29.5	5.100	0.000	0.000
	856.8	.252	.063	.648	.700	39.168	11.615	6.5	.026	29.6	5.125	0.000	0.000
	856.9	.250	.058	.673	.713	39.321	11.653	6.5	.034	29.6	5.151	0.000	0.000
	857.1	.244	.047	.729	.744	39.473	11.690	6.5	.060	29.6	5.178	0.000	0.000
	857.3	.210	.040	.868	.988	39.625	11.722	6.5	.033	29.6	5.205	0.000	0.000
%	857.4	.188	.035	.900	1.000	39.625	11.722	6.5	.024	29.6	5.205	0.000	0.000
%	857.6	.186	.035	.900	1.000	39.625	11.722	6.5	.022	29.6	5.205	0.000	0.000
	857.7	.204	.034	.841	.968	39.778	11.754	6.5	.048	29.6	5.232	0.000	0.000
	857.9	.232	.032	.747	.825	39.930	11.789	6.5	.140	29.6	5.258	0.000	0.000
	858.0	.245	.035	.754	.921	40.082	11.826	6.5	.147	29.6	5.286	0.000	0.000
	858.2	.244	.038	.848	1.000	40.235	11.863	6.5	.112	29.6	5.318	0.000	0.000
%	858.3	.244	.037	.900	1.000	40.235	11.863	6.5	.121	29.6	5.318	0.000	0.000

\* =RAW DATA CUT OFF

% =OUTSIDE POROSITY LIMITS OR SW MAXIMUM OR SPECIFIED CHANNEL LIMITS

& =MINIMUM SW SET

SPERMWHALE 1  
A

	DEPTH	GROSS POROSITY	VC	SW	SECTION FROM		SAND COUNT	CUMUL POROSITY	CUMUL HYDROCARB	PERM INDEX	CUM.PERM INDEX	CUMUL VW	CUMUL VXO	CUMUL VXO -CUMUL VW
					SXO	805.0 TO 985.0								
%	858.5	.257	.034	.900	1.000	40.235	11.863	6.5	.238	29.6	5.318	0.000	0.000	
%	858.6	.269	.025	.900	1.000	40.235	11.863	6.5	.737	29.6	5.318	0.000	0.000	
%	858.8	.263	.019	.900	1.000	40.235	11.863	6.5	1.179	29.6	5.318	0.000	0.000	
%	858.9	.243	.019	.900	1.000	40.235	11.863	6.5	.716	29.6	5.318	0.000	0.000	
%	859.1	.224	.021	.900	1.000	40.235	11.863	6.5	.334	29.6	5.318	0.000	0.000	
%	859.2	.214	.028	.900	1.000	40.235	11.863	6.5	.116	29.6	5.318	0.000	0.000	
%	859.4	.221	.030	.900	1.000	40.235	11.863	6.5	.114	29.6	5.318	0.000	0.000	
%	859.5	.238	.032	.900	1.000	40.235	11.863	6.5	.155	29.6	5.318	0.000	0.000	
%	859.7	.254	.029	.900	1.000	40.235	11.863	6.5	.318	29.6	5.318	0.000	0.000	
%	859.8	.261	.027	.900	1.000	40.235	11.863	6.5	.483	29.6	5.318	0.000	0.000	
%	860.0	.252	.029	.900	1.000	40.235	11.863	6.5	.316	29.6	5.318	0.000	0.000	
%	860.1	.229	.027	.900	1.000	40.235	11.863	6.5	.206	29.6	5.318	0.000	0.000	
%	860.3	.215	.033	.900	1.000	40.235	11.863	6.5	.073	29.6	5.318	0.000	0.000	
%	860.4	.217	.038	.900	.900	40.235	11.863	6.5	.050	29.6	5.318	0.000	0.000	
%	860.6	.236	.037	.749	.749	40.387	11.899	6.6	.096	29.7	5.345	0.000	0.000	
%	860.8	.252	.037	.850	.850	40.540	11.938	6.6	.160	29.7	5.377	0.000	0.000	
%	860.9	.262	.034	.900	.900	40.540	11.938	6.6	.264	29.7	5.377	0.000	0.000	
%	861.1	.259	.035	.900	1.000	40.540	11.938	6.6	.227	29.7	5.377	0.000	0.000	
%	861.2	.258	.033	.900	1.000	40.540	11.938	6.6	.257	29.7	5.377	0.000	0.000	
%	861.4	.253	.032	.900	1.000	40.540	11.938	6.6	.241	29.7	5.377	0.000	0.000	
%	861.5	.247	.035	.900	1.000	40.540	11.938	6.6	.161	29.7	5.377	0.000	0.000	
%	861.7	.233	.037	.900	1.000	40.540	11.938	6.6	.092	29.7	5.377	0.000	0.000	
%	861.8	.223	.039	.900	1.000	40.540	11.938	6.6	.057	29.7	5.377	0.000	0.000	
%	862.0	.233	.039	.900	1.000	40.540	11.938	6.6	.079	29.7	5.377	0.000	0.000	
%	862.1	.239	.037	.900	.998	40.540	11.938	6.6	.109	29.7	5.377	0.000	0.000	
%	862.3	.245	.035	.900	.928	40.540	11.938	6.6	.151	29.7	5.377	0.000	0.000	
%	862.4	.243	.039	.900	1.000	40.540	11.938	6.6	.105	29.7	5.377	0.000	0.000	
%	862.6	.246	.041	.900	.900	40.540	11.938	6.6	.100	29.7	5.377	0.000	0.000	
%	862.7	.241	.045	.900	.972	40.540	11.938	6.6	.064	29.7	5.377	0.000	0.000	
%	862.9	.237	.047	.900	1.000	40.540	11.938	6.6	.049	29.7	5.377	0.000	0.000	
%	863.0	.233	.045	.900	.968	40.540	11.938	6.6	.047	29.7	5.377	0.000	0.000	
%	863.2	.240	.042	.900	.900	40.540	11.938	6.6	.076	29.7	5.377	0.000	0.000	
%	863.3	.238	.042	.846	.857	40.692	11.974	6.6	.071	29.7	5.408	0.000	0.000	
%	863.5	.244	.038	.763	.790	40.845	12.011	6.6	.110	29.7	5.436	0.000	0.000	
%	863.7	.248	.038	.782	.782	40.997	12.049	6.6	.133	29.7	5.466	0.000	0.000	
%	863.8	.254	.036	.889	.889	41.150	12.088	6.6	.181	29.8	5.500	0.000	0.000	
%	864.0	.253	.035	.900	1.000	41.150	12.088	6.6	.194	29.8	5.500	0.000	0.000	
%	864.1	.260	.030	.900	1.000	41.150	12.088	6.6	.347	29.8	5.500	0.000	0.000	
%	864.3	.262	.026	.900	1.000	41.150	12.088	6.6	.542	29.8	5.500	0.000	0.000	
%	864.4	.251	.025	.900	.975	41.150	12.088	6.6	.463	29.8	5.500	0.000	0.000	
%	864.6	.226	.030	.900	.900	41.150	12.088	6.6	.138	29.8	5.500	0.000	0.000	
%	864.7	.212	.039	.900	1.000	41.150	12.088	6.6	.039	29.8	5.500	0.000	0.000	
%	864.9	.219	.045	.900	1.000	41.150	12.088	6.6	.030	29.8	5.500	0.000	0.000	
%	865.0	.250	.044	.900	.936	41.150	12.088	6.6	.086	29.8	5.500	0.000	0.000	
%	865.2	.289	.041	.835	.835	41.302	12.132	6.6	.298	29.8	5.537	0.000	0.000	
%	865.3	.312	.037	.900	.900	41.302	12.132	6.6	.689	29.8	5.537	0.000	0.000	
%	865.5	.306	.036	.900	.900	41.302	12.132	6.6	.652	29.8	5.537	0.000	0.000	
%	865.6	.278	.041	.900	1.000	41.302	12.132	6.6	.233	29.8	5.537	0.000	0.000	
%	865.8	.269	.046	.900	1.000	41.302	12.132	6.6	.127	29.8	5.537	0.000	0.000	
%	865.9	.277	.046	.900	1.000	41.302	12.132	6.6	.155	29.8	5.537	0.000	0.000	

\* =RAW DATA CUT OFF

% =OUTSIDE POROSITY LIMITS OR SW MAXIMUM OR SPECIFIED CHANNEL LIMITS

& =MINIMUM SW SET

SPERMWHALE 1

A

		SECTION FROM 805.0 TO 985.0											
DEPTH	GROSS POROSITY	VC	SW	SXO	SAND COUNT	CUMUL POROSITY	CUMUL HYDROCARB	PERM INDEX	CUM.PERM INDEX	CUMUL VW	CUMUL VXO	CUMUL VXO -CUMUL VW	
%	866.1	.278	.048	.900	.936	41.302	12.132	6.6	.140	29.8	5.537	0.000	0.000
%	866.2	.297	.044	.900	.900	41.302	12.132	6.6	.282	29.8	5.537	0.000	0.000
	866.4	.333	.030	.721	.780	41.454	12.182	6.6	1.735	30.1	5.574	0.000	0.000
	866.5	.355	.017	.657	.657	41.607	12.236	6.6	10.957	31.7	5.609	0.000	0.000
	866.7	.342	.012	.674	.674	41.759	12.288	6.6	13.633	33.8	5.644	0.000	0.000
	866.9	.302	.016	.829	.829	41.912	12.335	6.7	4.310	34.5	5.682	0.000	0.000
%	867.0	.257	.025	.900	.900	41.912	12.335	6.7	.534	34.5	5.682	0.000	0.000
%	867.2	.243	.029	.900	1.000	41.912	12.335	6.7	.241	34.5	5.682	0.000	0.000
%	867.3	.236	.036	.900	1.000	41.912	12.335	6.7	.108	34.5	5.682	0.000	0.000
%	867.5	.245	.041	.900	1.000	41.912	12.335	6.7	.098	34.5	5.682	0.000	0.000
%	867.6	.247	.046	.900	1.000	41.912	12.335	6.7	.069	34.5	5.682	0.000	0.000
%	867.8	.264	.047	.900	.977	41.912	12.335	6.7	.103	34.5	5.682	0.000	0.000
	867.9	.296	.043	.780	.780	42.064	12.380	6.7	.308	34.5	5.718	0.000	0.000
	868.1	.317	.038	.683	.683	42.217	12.428	6.7	.682	34.6	5.751	0.000	0.000
	868.2	.315	.037	.685	.685	42.369	12.476	6.7	.736	34.7	5.784	0.000	0.000
	868.4	.304	.037	.764	.764	42.522	12.523	6.7	.558	34.8	5.819	0.000	0.000
	868.5	.292	.041	.824	.950	42.674	12.567	6.7	.328	34.9	5.856	0.000	0.000
	868.7	.290	.039	.870	.870	42.826	12.611	6.7	.359	34.9	5.894	0.000	0.000
	868.8	.290	.038	.876	.876	42.979	12.655	6.7	.365	35.0	5.933	0.000	0.000
	869.0	.292	.039	.838	.980	43.131	12.700	6.7	.383	35.0	5.970	0.000	0.000
	869.1	.293	.039	.844	1.000	43.284	12.744	6.7	.370	35.1	6.008	0.000	0.000
	869.3	.294	.041	.872	1.000	43.436	12.789	6.7	.344	35.1	6.047	0.000	0.000
	869.4	.298	.039	.869	1.000	43.588	12.834	6.7	.437	35.2	6.086	0.000	0.000
	869.6	.297	.038	.896	.938	43.741	12.880	6.8	.446	35.3	6.127	0.000	0.000
%	869.7	.291	.040	.900	.944	43.741	12.880	6.8	.337	35.3	6.127	0.000	0.000
%	869.9	.291	.039	.900	1.000	43.741	12.880	6.8	.363	35.3	6.127	0.000	0.000
%	870.1	.288	.039	.900	1.000	43.741	12.880	6.8	.349	35.3	6.127	0.000	0.000
%	870.2	.285	.043	.900	.900	43.741	12.880	6.8	.234	35.3	6.127	0.000	0.000
%	870.4	.292	.045	.900	.900	43.741	12.880	6.8	.251	35.3	6.127	0.000	0.000
%	870.5	.318	.037	.900	.985	43.741	12.880	6.8	.736	35.3	6.127	0.000	0.000
%	870.7	.343	.030	.900	.900	43.741	12.880	6.8	2.276	35.3	6.127	0.000	0.000
%	870.8	.320	.026	.900	.909	43.741	12.880	6.8	2.022	35.3	6.127	0.000	0.000
%	871.0	.279	.028	.900	1.000	43.741	12.880	6.8	.670	35.3	6.127	0.000	0.000
%	871.1	.233	.039	.900	.917	43.741	12.880	6.8	.079	35.3	6.127	0.000	0.000
%	871.3	.236	.042	.900	.955	43.741	12.880	6.8	.070	35.3	6.127	0.000	0.000
%	871.4	.240	.041	.900	1.000	43.741	12.880	6.8	.083	35.3	6.127	0.000	0.000
%	871.6	.244	.039	.900	.949	43.741	12.880	6.8	.109	35.3	6.127	0.000	0.000
%	871.7	.253	.041	.900	.981	43.741	12.880	6.8	.118	35.3	6.127	0.000	0.000
	871.9	.266	.036	.884	.885	43.894	12.921	6.8	.248	35.3	6.163	0.000	0.000
%	872.0	.279	.032	.900	.908	43.894	12.921	6.8	.465	35.3	6.163	0.000	0.000
%	872.2	.289	.031	.900	.967	43.894	12.921	6.8	.621	35.3	6.163	0.000	0.000
%	872.3	.281	.030	.900	1.000	43.894	12.921	6.8	.581	35.3	6.163	0.000	0.000
%	872.5	.263	.031	.900	.961	43.894	12.921	6.8	.334	35.3	6.163	0.000	0.000
%	872.6	.245	.034	.900	.900	43.894	12.921	6.8	.169	35.3	6.163	0.000	0.000
%	872.8	.236	.037	.900	1.000	43.894	12.921	6.8	.103	35.3	6.163	0.000	0.000
%	872.9	.243	.037	.900	1.000	43.894	12.921	6.8	.125	35.3	6.163	0.000	0.000
%	873.1	.246	.044	.900	1.000	43.894	12.921	6.8	.077	35.3	6.163	0.000	0.000
%	873.3	.261	.048	.900	1.000	43.894	12.921	6.8	.093	35.3	6.163	0.000	0.000
%	873.4	.287	.042	.900	1.000	43.894	12.921	6.8	.275	35.3	6.163	0.000	0.000
	873.6	.310	.036	.872	.886	44.046	12.968	6.8	.713	35.4	6.204	0.000	0.000

\* =RAW DATA CUT OFF

% =OUTSIDE POROSITY LIMITS OR SW MAXIMUM OR SPECIFIED CHANNEL LIMITS

& =MINIMUM SW SET

SPERMWHALE 1  
A

SECTION FROM 805.0 TO 985.0

	DEPTH	GROSS POROSITY	VC	SW	SXO	SAND COUNT	CUMUL POROSITY	CUMUL HYDROCARB	PERM INDEX	CUM.PERM INDEX	CUMUL VW	CUMUL VXO	CUMUL VXO -CUMUL VW
	873.7	.308	.030	.886	.905	44.199	13.015	6.8	1.118	35.6	6.246	0.000	0.000
%	873.9	.279	.030	.900	.978	44.199	13.015	6.8	.557	35.6	6.246	0.000	0.000
%	874.0	.248	.037	.900	1.000	44.199	13.015	6.8	.140	35.6	6.246	0.000	0.000
%	874.2	.231	.042	.900	1.000	44.199	13.015	6.8	.056	35.6	6.246	0.000	0.000
%	874.3	.234	.044	.900	1.000	44.199	13.015	6.8	.055	35.6	6.246	0.000	0.000
%	874.5	.238	.041	.900	1.000	44.199	13.015	6.8	.079	35.6	6.246	0.000	0.000
%	874.6	.244	.039	.900	1.000	44.199	13.015	6.8	.105	35.6	6.246	0.000	0.000
	874.8	.249	.038	.896	1.000	44.351	13.053	6.8	.135	35.6	6.280	0.000	0.000
%	874.9	.249	.037	.900	.992	44.351	13.053	6.8	.142	35.6	6.280	0.000	0.000
%	875.1	.259	.039	.900	1.000	44.351	13.053	6.8	.158	35.6	6.280	0.000	0.000
%	875.2	.270	.040	.900	1.000	44.351	13.053	6.8	.196	35.6	6.280	0.000	0.000
%	875.4	.278	.041	.900	.976	44.351	13.053	6.8	.233	35.6	6.280	0.000	0.000
%	875.5	.282	.042	.900	.941	44.351	13.053	6.8	.238	35.6	6.280	0.000	0.000
%	875.7	.285	.042	.900	.944	44.351	13.053	6.8	.258	35.6	6.280	0.000	0.000
%	875.8	.292	.039	.900	.900	44.351	13.053	6.8	.372	35.6	6.280	0.000	0.000
%	876.0	.291	.039	.900	.900	44.351	13.053	6.8	.363	35.6	6.280	0.000	0.000
%	876.1	.285	.041	.900	1.000	44.351	13.053	6.8	.268	35.6	6.280	0.000	0.000
%	876.3	.280	.043	.900	1.000	44.351	13.053	6.8	.208	35.6	6.280	0.000	0.000
%	876.5	.284	.041	.900	.972	44.351	13.053	6.8	.266	35.6	6.280	0.000	0.000
%	876.6	.290	.038	.900	.973	44.351	13.053	6.8	.365	35.6	6.280	0.000	0.000
%	876.8	.287	.037	.900	1.000	44.351	13.053	6.8	.382	35.6	6.280	0.000	0.000
%	876.9	.283	.038	.900	1.000	44.351	13.053	6.8	.308	35.6	6.280	0.000	0.000
%	877.1	.270	.042	.900	1.000	44.351	13.053	6.8	.178	35.6	6.280	0.000	0.000
%	877.2	.269	.043	.900	1.000	44.351	13.053	6.8	.163	35.6	6.280	0.000	0.000
%	877.4	.268	.045	.900	.931	44.351	13.053	6.8	.139	35.6	6.280	0.000	0.000
%	877.5	.270	.043	.900	.946	44.351	13.053	6.8	.168	35.6	6.280	0.000	0.000
%	877.7	.277	.042	.900	.900	44.351	13.053	6.8	.206	35.6	6.280	0.000	0.000
	877.8	.284	.038	.856	.856	44.503	13.096	6.8	.316	35.7	6.317	0.000	0.000
	878.0	.283	.036	.883	.883	44.656	13.139	6.8	.376	35.7	6.355	0.000	0.000
%	878.1	.287	.035	.900	.936	44.656	13.139	6.8	.427	35.7	6.355	0.000	0.000
%	878.3	.289	.033	.900	1.000	44.656	13.139	6.8	.548	35.7	6.355	0.000	0.000
%	878.4	.303	.025	.900	1.000	44.656	13.139	6.8	1.607	35.7	6.355	0.000	0.000
%	878.6	.278	.028	.900	1.000	44.656	13.139	6.8	.654	35.7	6.355	0.000	0.000
%	878.7	.280	.022	.900	1.000	44.656	13.139	6.8	1.308	35.7	6.355	0.000	0.000
%	878.9	.284	.023	.900	1.000	44.656	13.139	6.8	1.282	35.7	6.355	0.000	0.000
%	879.0	.317	.025	.900	1.000	44.656	13.139	6.8	2.032	35.7	6.355	0.000	0.000
%	879.2	.331	.029	.900	.937	44.656	13.139	6.8	1.903	35.7	6.355	0.000	0.000
%	879.3	.374	.027	.900	.900	44.656	13.139	6.8	4.895	35.7	6.355	0.000	0.000
%	879.5	.403	.026	.900	.900	44.656	13.139	6.8	8.726	35.7	6.355	0.000	0.000
	879.7	.399	.032	.782	.838	44.808	13.200	6.8	5.051	36.5	6.402	0.000	0.000
	879.8	.375	.039	.731	.731	44.961	13.257	6.8	1.975	36.8	6.444	0.000	0.000
	880.0	.347	.046	.642	.642	45.113	13.310	6.8	.764	36.9	6.478	0.000	0.000
	880.1	.346	.040	.508	.508	45.265	13.362	6.9	1.064	37.1	6.505	0.000	0.000
	880.3	.345	.037	.518	.595	45.418	13.415	6.9	1.364	37.3	6.532	0.000	0.000
	880.4	.342	.035	.554	.554	45.570	13.467	6.9	1.410	37.5	6.561	0.000	0.000
	880.6	.328	.036	.724	.724	45.723	13.517	6.9	1.021	37.7	6.597	0.000	0.000
	880.7	.332	.035	.791	.791	45.875	13.568	6.9	1.215	37.8	6.637	0.000	0.000
	880.9	.342	.037	.877	.877	46.027	13.620	6.9	1.212	38.0	6.683	0.000	0.000
%	881.0	.358	.036	.900	.900	46.027	13.620	6.9	1.824	38.0	6.683	0.000	0.000
	881.2	.377	.039	.784	.784	46.179	13.677	6.9	2.124	38.3	6.728	0.000	0.000

\* =RAW DATA CUT OFF

% =OUTSIDE POROSITY LIMITS OR SW MAXIMUM OR SPECIFIED CHANNEL LIMITS

& =MINIMUM SW SET

SPERMWHALE 1  
A

SECTION FROM 805.0 TO 985.0

DEPTH	GROSS POROSITY	VC	SW	SXO	SAND COUNT	CUMUL POROSITY	CUMUL HYDROCARB	PERM INDEX	CUM.PERM INDEX	CUMUL VW	CUMUL VXO	CUMUL VXO -CUMUL VW
881.3	.375	.045	.666	.666	46.332	13.735	7.0	1.389	38.6	6.766	0.000	0.000
881.5	.350	.047	.596	.596	46.484	13.788	7.0	.782	38.7	6.798	0.000	0.000
881.6	.297	.044	.539	.686	46.636	13.833	7.0	.296	38.7	6.822	0.000	0.000
881.8	.255	.039	.644	.984	46.789	13.872	7.0	.145	38.7	6.847	0.000	0.000
881.9	.222	.032	.823	1.000	46.941	13.906	7.0	.096	38.8	6.875	0.000	0.000
% 882.1	.186	.029	.900	1.000	46.941	13.906	7.0	.038	38.8	6.875	0.000	0.000
% 882.2	.170	.033	.900	1.000	46.941	13.906	7.0	.014	38.8	6.875	0.000	0.000
% 882.4	.162	.040	.900	1.000	46.941	13.906	7.0	.005	38.8	6.875	0.000	0.000
% 882.5	.170	.040	.900	1.000	46.941	13.906	7.0	.007	38.8	6.875	0.000	0.000
% 882.7	.175	.040	.900	1.000	46.941	13.906	7.0	.008	38.8	6.875	0.000	0.000
% 882.9	.181	.039	.900	1.000	46.941	13.906	7.0	.012	38.8	6.875	0.000	0.000
% 883.0	.181	.037	.900	1.000	46.941	13.906	7.0	.014	38.8	6.875	0.000	0.000
% 883.2	.184	.036	.900	1.000	46.941	13.906	7.0	.019	38.8	6.875	0.000	0.000
% 883.3	.188	.036	.900	1.000	46.941	13.906	7.0	.020	38.8	6.875	0.000	0.000
% 883.5	.190	.040	.900	1.000	46.941	13.906	7.0	.016	38.8	6.875	0.000	0.000
% 883.6	.197	.043	.900	1.000	46.941	13.906	7.0	.017	38.8	6.875	0.000	0.000
% 883.8	.213	.042	.900	1.000	46.941	13.906	7.0	.032	38.8	6.875	0.000	0.000
% 883.9	.231	.040	.900	.909	46.941	13.906	7.0	.068	38.8	6.875	0.000	0.000
% 884.1	.244	.037	.900	1.000	46.941	13.906	7.0	.121	38.8	6.875	0.000	0.000
% 884.2	.251	.037	.900	1.000	46.941	13.906	7.0	.155	38.8	6.875	0.000	0.000
% 884.4	.255	.037	.900	1.000	46.941	13.906	7.0	.177	38.8	6.875	0.000	0.000
% 884.5	.261	.037	.900	1.000	46.941	13.906	7.0	.202	38.8	6.875	0.000	0.000
% 884.7	.261	.038	.900	1.000	46.941	13.906	7.0	.192	38.8	6.875	0.000	0.000
% 884.8	.263	.037	.900	1.000	46.941	13.906	7.0	.210	38.8	6.875	0.000	0.000
% 885.0	.261	.038	.900	1.000	46.941	13.906	7.0	.186	38.8	6.875	0.000	0.000
% 885.1	.265	.038	.900	1.000	46.941	13.906	7.0	.202	38.8	6.875	0.000	0.000
% 885.3	.263	.038	.900	1.000	46.941	13.906	7.0	.196	38.8	6.875	0.000	0.000
% 885.4	.263	.038	.900	1.000	46.941	13.906	7.0	.188	38.8	6.875	0.000	0.000
% 885.6	.261	.040	.900	1.000	46.941	13.906	7.0	.155	38.8	6.875	0.000	0.000
% 885.7	.254	.042	.900	1.000	46.941	13.906	7.0	.116	38.8	6.875	0.000	0.000
% 885.9	.256	.041	.900	1.000	46.941	13.906	7.0	.132	38.8	6.875	0.000	0.000
% 886.1	.262	.036	.900	1.000	46.941	13.906	7.0	.232	38.8	6.875	0.000	0.000
% 886.2	.256	.039	.900	.900	46.941	13.906	7.0	.154	38.8	6.875	0.000	0.000
% 886.4	.250	.041	.900	.900	46.941	13.906	7.0	.108	38.8	6.875	0.000	0.000
% 886.5	.236	.039	.900	1.000	46.941	13.906	7.0	.086	38.8	6.875	0.000	0.000
% 886.7	.229	.039	.900	1.000	46.941	13.906	7.0	.066	38.8	6.875	0.000	0.000
% 886.8	.220	.035	.900	1.000	46.941	13.906	7.0	.074	38.8	6.875	0.000	0.000
% 887.0	.206	.035	.900	1.000	46.941	13.906	7.0	.045	38.8	6.875	0.000	0.000
% 887.1	.201	.038	.900	1.000	46.941	13.906	7.0	.029	38.8	6.875	0.000	0.000
% 887.3	.194	.040	.900	1.000	46.941	13.906	7.0	.018	38.8	6.875	0.000	0.000
% 887.4	.188	.038	.900	1.000	46.941	13.906	7.0	.018	38.8	6.875	0.000	0.000
% 887.6	.194	.036	.900	1.000	46.941	13.906	7.0	.026	38.8	6.875	0.000	0.000
% 887.7	.187	.038	.900	1.000	46.941	13.906	7.0	.017	38.8	6.875	0.000	0.000
% 887.9	.187	.040	.900	1.000	46.941	13.906	7.0	.015	38.8	6.875	0.000	0.000
% 888.0	.189	.043	.900	1.000	46.941	13.906	7.0	.011	38.8	6.875	0.000	0.000
% 888.2	.199	.044	.900	1.000	46.941	13.906	7.0	.017	38.8	6.875	0.000	0.000
% 888.3	.202	.046	.900	1.000	46.941	13.906	7.0	.016	38.8	6.875	0.000	0.000
% 888.5	.211	.046	.900	.990	46.941	13.906	7.0	.022	38.8	6.875	0.000	0.000
% 888.6	.221	.042	.900	1.000	46.941	13.906	7.0	.041	38.8	6.875	0.000	0.000
% 888.8	.236	.042	.900	.949	46.941	13.906	7.0	.070	38.8	6.875	0.000	0.000

\* =RAW DATA CUT OFF

% =OUTSIDE POROSITY LIMITS OR SW MAXIMUM OR SPECIFIED CHANNEL LIMITS

& =MINIMUM SW SET

SPERMWHALE 1  
A

		SECTION FROM 805.0 TO 985.0										
DEPTH	GROSS POROSITY	VC	SW	SXO	SAND COUNT	CUMUL POROSITY	CUMUL HYDROCARB	PERM INDEX	CUM.PERM INDEX	CUMUL VW	CUMUL VXO	CUMUL VXO -CUMUL VW
%	888.9	.243	.038	.900	1.000	46.941	13.906	7.0	.107	38.8	6.875	0.000
%	889.1	.245	.038	.900	1.000	46.941	13.906	7.0	.120	38.8	6.875	0.000
%	889.3	.249	.040	.900	1.000	46.941	13.906	7.0	.113	38.8	6.875	0.000
%	889.4	.259	.039	.900	1.000	46.941	13.906	7.0	.156	38.8	6.875	0.000
%	889.6	.260	.038	.900	1.000	46.941	13.906	7.0	.176	38.8	6.875	0.000
%	889.7	.265	.036	.900	.910	46.941	13.906	7.0	.241	38.8	6.875	0.000
%	889.9	.260	.034	.900	1.000	46.941	13.906	7.0	.261	38.8	6.875	0.000
%	890.0	.259	.029	.900	.915	46.941	13.906	7.0	.368	38.8	6.875	0.000
%	890.2	.268	.022	.900	1.000	46.941	13.906	7.0	.960	38.8	6.875	0.000
%	890.3	.254	.021	.900	1.000	46.941	13.906	7.0	.721	38.8	6.875	0.000
%	890.5	.223	.030	.900	1.000	46.941	13.906	7.0	.127	38.8	6.875	0.000
%	890.6	.186	.037	.900	1.000	46.941	13.906	7.0	.018	38.8	6.875	0.000
%	890.8	.192	.033	.900	1.000	46.941	13.906	7.0	.031	38.8	6.875	0.000
%	890.9	.194	.031	.900	1.000	46.941	13.906	7.0	.044	38.8	6.875	0.000
%	891.1	.189	.032	.900	1.000	46.941	13.906	7.0	.033	38.8	6.875	0.000
%	891.2	.190	.038	.900	1.000	46.941	13.906	7.0	.018	38.8	6.875	0.000
%	891.4	.198	.036	.900	.954	46.941	13.906	7.0	.030	38.8	6.875	0.000
%	891.5	.216	.033	.900	.900	46.941	13.906	7.0	.073	38.8	6.875	0.000
%	891.7	.209	.033	.900	.974	46.941	13.906	7.0	.056	38.8	6.875	0.000
%	891.8	.214	.034	.900	1.000	46.941	13.906	7.0	.064	38.8	6.875	0.000
%	892.0	.207	.041	.900	1.000	46.941	13.906	7.0	.029	38.8	6.875	0.000
%	892.2	.228	.042	.900	.950	46.941	13.906	7.0	.052	38.8	6.875	0.000
%	892.3	.241	.043	.900	.966	46.941	13.906	7.0	.073	38.8	6.875	0.000
%	892.5	.264	.039	.900	.900	46.941	13.906	7.0	.187	38.8	6.875	0.000
%	892.6	.268	.034	.900	1.000	46.941	13.906	7.0	.295	38.8	6.875	0.000
%	892.8	.264	.034	.900	1.000	46.941	13.906	7.0	.283	38.8	6.875	0.000
%	892.9	.253	.032	.900	1.000	46.941	13.906	7.0	.245	38.8	6.875	0.000
%	893.1	.235	.029	.900	1.000	46.941	13.906	7.0	.198	38.8	6.875	0.000
%	893.2	.227	.030	.900	1.000	46.941	13.906	7.0	.145	38.8	6.875	0.000
%	893.4	.209	.033	.900	1.000	46.941	13.906	7.0	.062	38.8	6.875	0.000
%	893.5	.201	.037	.900	1.000	46.941	13.906	7.0	.032	38.8	6.875	0.000
%	893.7	.204	.041	.900	1.000	46.941	13.906	7.0	.024	38.8	6.875	0.000
%	893.8	.222	.038	.900	.975	46.941	13.906	7.0	.058	38.8	6.875	0.000
%	894.0	.244	.036	.900	.970	46.941	13.906	7.0	.140	38.8	6.875	0.000
%	894.1	.254	.031	.900	1.000	46.941	13.906	7.0	.279	38.8	6.875	0.000
%	894.3	.260	.030	.900	1.000	46.941	13.906	7.0	.360	38.8	6.875	0.000
%	894.4	.266	.032	.900	1.000	46.941	13.906	7.0	.333	38.8	6.875	0.000
%	894.6	.283	.040	.900	1.000	46.941	13.906	7.0	.273	38.8	6.875	0.000
%	894.7	.318	.046	.900	1.000	46.941	13.906	7.0	.416	38.8	6.875	0.000
%	894.9	.358	.046	.900	.900	46.941	13.906	7.0	.912	38.8	6.875	0.000
%	895.0	.411	.037	.785	.803	46.941	13.906	7.0	4.141	38.8	6.875	0.000
%	895.2	.428	.029	.636	.636	46.941	13.906	7.0	10.127	38.8	6.875	0.000
%	895.3	.424	.022	.525	.525	46.941	13.906	7.0	17.599	38.8	6.875	0.000
%	895.5	.392	.025	.435	.652	47.094	13.966	7.1	8.242	40.0	6.901	0.000
%	895.7	.362	.032	.429	.500	47.246	14.021	7.1	2.675	40.4	6.924	0.000
%	895.8	.322	.047	.478	.478	47.399	14.070	7.1	.415	40.5	6.948	0.000
%	896.0	.295	.048	.563	.565	47.551	14.115	7.1	.212	40.5	6.973	0.000
%	896.1	.282	.038	.669	.819	47.703	14.158	7.2	.317	40.6	7.002	0.000
%	896.3	.262	.027	.785	.903	47.856	14.198	7.2	.507	40.6	7.034	0.000
%	896.4	.221	.022	.900	1.000	47.856	14.198	7.2	.282	40.6	7.034	0.000

\* =RAW DATA CUT OFF

% =OUTSIDE POROSITY LIMITS OR SW MAXIMUM OR SPECIFIED CHANNEL LIMITS

& =MINIMUM SW SET

SPERMWHALE 1  
A

SECTION FROM 805.0 TO 985.0

	DEPTH	GROSS POROSITY	VC	SW	SECTION FROM SXO	805.0 SAND COUNT	TO 985.0 CUMUL POROSITY	CUMUL HYDROCARB	PERM INDEX	CUM.PERM INDEX	CUMUL VW	CUMUL VXO	CUMUL VXO -CUMUL VW
%	896.6	.183	.030	.900	1.000	47.856	14.198	7.2	.030	40.6	7.034	0.000	0.000
%	896.7	.169	.036	.900	1.000	47.856	14.198	7.2	.010	40.6	7.034	0.000	0.000
%	896.9	.175	.035	.900	1.000	47.856	14.198	7.2	.013	40.6	7.034	0.000	0.000
%	897.0	.182	.034	.900	1.000	47.856	14.198	7.2	.020	40.6	7.034	0.000	0.000
%	897.2	.177	.037	.900	1.000	47.856	14.198	7.2	.012	40.6	7.034	0.000	0.000
%	897.3	.179	.039	.900	1.000	47.856	14.198	7.2	.011	40.6	7.034	0.000	0.000
%	897.5	.195	.040	.900	1.000	47.856	14.198	7.2	.019	40.6	7.034	0.000	0.000
%	897.6	.215	.037	.900	.936	47.856	14.198	7.2	.053	40.6	7.034	0.000	0.000
%	897.8	.224	.033	.900	1.000	47.856	14.198	7.2	.100	40.6	7.034	0.000	0.000
%	897.9	.223	.032	.900	1.000	47.856	14.198	7.2	.106	40.6	7.034	0.000	0.000
%	898.1	.218	.031	.900	1.000	47.856	14.198	7.2	.095	40.6	7.034	0.000	0.000
%	898.2	.213	.033	.900	1.000	47.856	14.198	7.2	.067	40.6	7.034	0.000	0.000
%	898.4	.216	.034	.900	1.000	47.856	14.198	7.2	.069	40.6	7.034	0.000	0.000
%	898.6	.216	.034	.900	1.000	47.856	14.198	7.2	.068	40.6	7.034	0.000	0.000
%	898.7	.225	.031	.900	1.000	47.856	14.198	7.2	.126	40.6	7.034	0.000	0.000
%	898.9	.217	.031	.900	1.000	47.856	14.198	7.2	.097	40.6	7.034	0.000	0.000
%	899.0	.214	.029	.900	1.000	47.856	14.198	7.2	.106	40.6	7.034	0.000	0.000
%	899.2	.201	.032	.900	1.000	47.856	14.198	7.2	.052	40.6	7.034	0.000	0.000
%	899.3	.208	.033	.900	1.000	47.856	14.198	7.2	.058	40.6	7.034	0.000	0.000
%	899.5	.212	.034	.900	1.000	47.856	14.198	7.2	.061	40.6	7.034	0.000	0.000
%	899.6	.223	.033	.900	1.000	47.856	14.198	7.2	.091	40.6	7.034	0.000	0.000
%	899.8	.229	.033	.900	1.000	47.856	14.198	7.2	.113	40.6	7.034	0.000	0.000
%	899.9	.235	.033	.900	1.000	47.856	14.198	7.2	.136	40.6	7.034	0.000	0.000
%	900.1	.237	.034	.900	1.000	47.856	14.198	7.2	.136	40.6	7.034	0.000	0.000
%	900.2	.242	.035	.900	1.000	47.856	14.198	7.2	.136	40.6	7.034	0.000	0.000
%	900.4	.245	.035	.900	1.000	47.856	14.198	7.2	.156	40.6	7.034	0.000	0.000
%	900.5	.248	.039	.900	1.000	47.856	14.198	7.2	.115	40.6	7.034	0.000	0.000
%	900.7	.273	.032	.900	1.000	47.856	14.198	7.2	.412	40.6	7.034	0.000	0.000
%	900.8	.285	.031	.900	1.000	47.856	14.198	7.2	.589	40.6	7.034	0.000	0.000
%	901.0	.301	.027	.900	.911	47.856	14.198	7.2	1.228	40.6	7.034	0.000	0.000
%	901.1	.277	.027	.900	1.000	47.856	14.198	7.2	.669	40.6	7.034	0.000	0.000
%	901.3	.275	.030	.900	1.000	47.856	14.198	7.2	.495	40.6	7.034	0.000	0.000
%	901.4	.261	.035	.900	1.000	47.856	14.198	7.2	.238	40.6	7.034	0.000	0.000
%	901.6	.273	.033	.900	1.000	47.856	14.198	7.2	.374	40.6	7.034	0.000	0.000
%	901.8	.256	.036	.900	1.000	47.856	14.198	7.2	.188	40.6	7.034	0.000	0.000
%	901.9	.263	.034	.900	1.000	47.856	14.198	7.2	.260	40.6	7.034	0.000	0.000
%	902.1	.241	.036	.900	1.000	47.856	14.198	7.2	.119	40.6	7.034	0.000	0.000
%	902.2	.251	.029	.900	1.000	47.856	14.198	7.2	.295	40.6	7.034	0.000	0.000
%	902.4	.240	.027	.900	1.000	47.856	14.198	7.2	.281	40.6	7.034	0.000	0.000
%	902.5	.228	.030	.900	1.000	47.856	14.198	7.2	.146	40.6	7.034	0.000	0.000
%	902.7	.216	.037	.900	1.000	47.856	14.198	7.2	.055	40.6	7.034	0.000	0.000
%	902.8	.213	.042	.900	1.000	47.856	14.198	7.2	.031	40.6	7.034	0.000	0.000
%	903.0	.236	.042	.900	.900	47.856	14.198	7.2	.069	40.6	7.034	0.000	0.000
%	903.1	.255	.037	.900	1.000	47.856	14.198	7.2	.177	40.6	7.034	0.000	0.000
%	903.3	.265	.034	.900	1.000	47.856	14.198	7.2	.273	40.6	7.034	0.000	0.000
%	903.4	.266	.034	.900	1.000	47.856	14.198	7.2	.286	40.6	7.034	0.000	0.000
%	903.6	.266	.034	.900	1.000	47.856	14.198	7.2	.281	40.6	7.034	0.000	0.000
%	903.7	.268	.035	.900	1.000	47.856	14.198	7.2	.290	40.6	7.034	0.000	0.000
%	903.9	.265	.036	.900	1.000	47.856	14.198	7.2	.246	40.6	7.034	0.000	0.000
%	904.0	.266	.034	.900	1.000	47.856	14.198	7.2	.303	40.6	7.034	0.000	0.000

\* =RAW DATA CUT OFF

% =OUTSIDE POROSITY LIMITS OR SW MAXIMUM OR SPECIFIED CHANNEL LIMITS

& =MINIMUM SW SET



SPERMWHALE 1

A

SECTION FROM 805.0 TO 985.0

	DEPTH	GROSS POROSITY	VC	SW	SECTION FROM SXO	SAND COUNT	CUMUL POROSITY	CUMUL HYDROCARB	PERM INDEX	CUM.PERM INDEX	CUMUL VW	CUMUL VXO	CUMUL VXO -CUMUL VW
%	904.2	.265	.033	.900	1.000	47.856	14.198	7.2	.302	40.6	7.034	0.000	0.000
%	904.3	.259	.034	.900	1.000	47.856	14.198	7.2	.250	40.6	7.034	0.000	0.000
%	904.5	.253	.034	.900	1.000	47.856	14.198	7.2	.202	40.6	7.034	0.000	0.000
%	904.6	.254	.035	.900	1.000	47.856	14.198	7.2	.187	40.6	7.034	0.000	0.000
%	904.8	.255	.033	.900	1.000	47.856	14.198	7.2	.229	40.6	7.034	0.000	0.000
%	905.0	.253	.032	.900	1.000	47.856	14.198	7.2	.245	40.6	7.034	0.000	0.000
%	905.1	.240	.034	.900	1.000	47.856	14.198	7.2	.141	40.6	7.034	0.000	0.000
%	905.3	.235	.038	.900	1.000	47.856	14.198	7.2	.085	40.6	7.034	0.000	0.000
%	905.4	.244	.038	.900	1.000	47.856	14.198	7.2	.113	40.6	7.034	0.000	0.000
%	905.6	.253	.039	.900	1.000	47.856	14.198	7.2	.140	40.6	7.034	0.000	0.000
%	905.7	.270	.033	.900	.900	47.856	14.198	7.2	.355	40.6	7.034	0.000	0.000
%	905.9	.267	.033	.900	.990	47.856	14.198	7.2	.317	40.6	7.034	0.000	0.000
%	906.0	.271	.034	.900	1.000	47.856	14.198	7.2	.330	40.6	7.034	0.000	0.000
%	906.2	.273	.032	.900	1.000	47.856	14.198	7.2	.412	40.6	7.034	0.000	0.000
%	906.3	.270	.034	.900	1.000	47.856	14.198	7.2	.311	40.6	7.034	0.000	0.000
%	906.5	.271	.032	.900	1.000	47.856	14.198	7.2	.377	40.6	7.034	0.000	0.000
%	906.6	.250	.029	.900	1.000	47.856	14.198	7.2	.306	40.6	7.034	0.000	0.000
%	906.8	.239	.025	.900	1.000	47.856	14.198	7.2	.310	40.6	7.034	0.000	0.000
%	906.9	.225	.028	.900	1.000	47.856	14.198	7.2	.158	40.6	7.034	0.000	0.000
%	907.1	.223	.027	.900	1.000	47.856	14.198	7.2	.157	40.6	7.034	0.000	0.000
%	907.2	.208	.025	.900	1.000	47.856	14.198	7.2	.131	40.6	7.034	0.000	0.000
%	907.4	.225	.020	.900	.958	47.856	14.198	7.2	.405	40.6	7.034	0.000	0.000
%	907.5	.224	.019	.900	.983	47.856	14.198	7.2	.432	40.6	7.034	0.000	0.000
%	907.7	.230	.020	.900	1.000	47.856	14.198	7.2	.469	40.6	7.034	0.000	0.000
%	907.8	.223	.026	.900	1.000	47.856	14.198	7.2	.189	40.6	7.034	0.000	0.000
%	908.0	.231	.026	.900	1.000	47.856	14.198	7.2	.223	40.6	7.034	0.000	0.000
%	908.2	.229	.027	.900	.948	47.856	14.198	7.2	.201	40.6	7.034	0.000	0.000
%	908.3	.222	.031	.900	1.000	47.856	14.198	7.2	.112	40.6	7.034	0.000	0.000
%	908.5	.219	.034	.900	1.000	47.856	14.198	7.2	.073	40.6	7.034	0.000	0.000
%	908.6	.222	.036	.900	1.000	47.856	14.198	7.2	.069	40.6	7.034	0.000	0.000
%	908.8	.238	.034	.900	1.000	47.856	14.198	7.2	.128	40.6	7.034	0.000	0.000
%	908.9	.245	.033	.900	1.000	47.856	14.198	7.2	.183	40.6	7.034	0.000	0.000
%	909.1	.246	.032	.900	1.000	47.856	14.198	7.2	.195	40.6	7.034	0.000	0.000
%	909.2	.249	.031	.900	1.000	47.856	14.198	7.2	.251	40.6	7.034	0.000	0.000
%	909.4	.239	.034	.900	1.000	47.856	14.198	7.2	.134	40.6	7.034	0.000	0.000
%	909.5	.236	.034	.900	1.000	47.856	14.198	7.2	.130	40.6	7.034	0.000	0.000
%	909.7	.242	.031	.900	1.000	47.856	14.198	7.2	.196	40.6	7.034	0.000	0.000
%	909.8	.244	.029	.900	1.000	47.856	14.198	7.2	.252	40.6	7.034	0.000	0.000
%	910.0	.253	.024	.900	1.000	47.856	14.198	7.2	.537	40.6	7.034	0.000	0.000
%	910.1	.228	.031	.900	1.000	47.856	14.198	7.2	.137	40.6	7.034	0.000	0.000
%	910.3	.227	.034	.900	1.000	47.856	14.198	7.2	.097	40.6	7.034	0.000	0.000
%	910.4	.219	.036	.900	1.000	47.856	14.198	7.2	.063	40.6	7.034	0.000	0.000
%	910.6	.227	.039	.900	1.000	47.856	14.198	7.2	.068	40.6	7.034	0.000	0.000
%	910.7	.230	.039	.900	.961	47.856	14.198	7.2	.071	40.6	7.034	0.000	0.000
%	910.9	.250	.030	.900	1.000	47.856	14.198	7.2	.263	40.6	7.034	0.000	0.000
%	911.0	.241	.032	.900	1.000	47.856	14.198	7.2	.175	40.6	7.034	0.000	0.000
%	911.2	.238	.029	.900	1.000	47.856	14.198	7.2	.216	40.6	7.034	0.000	0.000
%	911.4	.211	.036	.900	1.000	47.856	14.198	7.2	.048	40.6	7.034	0.000	0.000
%	911.5	.222	.036	.900	1.000	47.856	14.198	7.2	.069	40.6	7.034	0.000	0.000
%	911.7	.234	.036	.900	.985	47.856	14.198	7.2	.102	40.6	7.034	0.000	0.000

\* =RAW DATA CUT OFF

% =OUTSIDE POROSITY LIMITS OR SW MAXIMUM OR SPECIFIED CHANNEL LIMITS

& =MINIMUM SW SET

SPERMWHALE 1  
A

SECTION FROM 805.0 TO 985.0

	DEPTH	GROSS POROSITY	VC	SW	SXO	SAND COUNT	CUMUL POROSITY	CUMUL HYDROCARB	PERM INDEX	CUM.PERM INDEX	CUMUL VW	CUMUL VXO	CUMUL VXO -CUMUL VW
%	911.8	.243	.036	.900	1.000	47.856	14.198	7.2	.130	40.6	7.034	0.000	0.000
%	912.0	.255	.035	.900	1.000	47.856	14.198	7.2	.199	40.6	7.034	0.000	0.000
%	912.1	.263	.033	.900	1.000	47.856	14.198	7.2	.298	40.6	7.034	0.000	0.000
%	912.3	.277	.033	.900	1.000	47.856	14.198	7.2	.419	40.6	7.034	0.000	0.000
%	912.4	.283	.033	.900	1.000	47.856	14.198	7.2	.485	40.6	7.034	0.000	0.000
%	912.6	.279	.033	.900	1.000	47.856	14.198	7.2	.449	40.6	7.034	0.000	0.000
%	912.7	.278	.029	.900	1.000	47.856	14.198	7.2	.629	40.6	7.034	0.000	0.000
%	912.9	.260	.031	.900	1.000	47.856	14.198	7.2	.331	40.6	7.034	0.000	0.000
%	913.0	.256	.029	.900	1.000	47.856	14.198	7.2	.356	40.6	7.034	0.000	0.000
%	913.2	.245	.033	.900	1.000	47.856	14.198	7.2	.186	40.6	7.034	0.000	0.000
%	913.3	.240	.034	.900	1.000	47.856	14.198	7.2	.151	40.6	7.034	0.000	0.000
%	913.5	.218	.036	.900	1.000	47.856	14.198	7.2	.061	40.6	7.034	0.000	0.000
%	913.6	.226	.033	.900	1.000	47.856	14.198	7.2	.102	40.6	7.034	0.000	0.000
%	913.8	.230	.032	.900	1.000	47.856	14.198	7.2	.127	40.6	7.034	0.000	0.000
%	913.9	.237	.028	.900	1.000	47.856	14.198	7.2	.219	40.6	7.034	0.000	0.000
%	914.1	.232	.030	.900	1.000	47.856	14.198	7.2	.171	40.6	7.034	0.000	0.000
%	914.2	.231	.028	.900	1.000	47.856	14.198	7.2	.182	40.6	7.034	0.000	0.000
%	914.4	.229	.027	.900	1.000	47.856	14.198	7.2	.206	40.6	7.034	0.000	0.000
%	914.6	.230	.029	.900	1.000	47.856	14.198	7.2	.166	40.6	7.034	0.000	0.000
%	914.7	.230	.036	.900	1.000	47.856	14.198	7.2	.087	40.6	7.034	0.000	0.000
%	914.9	.247	.044	.900	1.000	47.856	14.198	7.2	.079	40.6	7.034	0.000	0.000
%	915.0	.280	.047	.900	.935	47.856	14.198	7.2	.160	40.6	7.034	0.000	0.000
%	915.2	.367	.035	.812	1.000	48.008	14.254	7.2	2.259	41.0	7.079	0.000	0.000
%	915.3	.496	.009	.595	.644	48.008	14.254	7.2	60.335	41.0	7.079	0.000	0.000
%	915.5	.583	.000	.454	.454	48.008	14.254	7.2	115.248	41.0	7.079	0.000	0.000
%	915.6	.608	.000	.360	.360	48.008	14.254	7.2	136.148	41.0	7.079	0.000	0.000
%	915.8	.550	.000	.330	.330	48.008	14.254	7.2	91.590	41.0	7.079	0.000	0.000
%	915.9	.452	.012	.374	.374	48.008	14.254	7.2	41.601	41.0	7.079	0.000	0.000
%	916.1	.344	.024	.521	.521	48.161	14.306	7.2	3.722	41.6	7.106	0.000	0.000
%	916.2	.265	.021	.749	.837	48.313	14.347	7.2	1.004	41.7	7.136	0.000	0.000
%	916.4	.206	.021	.900	1.000	48.313	14.347	7.2	.203	41.7	7.136	0.000	0.000
%	916.5	.185	.027	.900	1.000	48.313	14.347	7.2	.046	41.7	7.136	0.000	0.000
%	916.7	.173	.031	.900	1.000	48.313	14.347	7.2	.018	41.7	7.136	0.000	0.000
%	916.8	.177	.037	.900	1.000	48.313	14.347	7.2	.012	41.7	7.136	0.000	0.000
%	917.0	.189	.049	.900	.989	48.313	14.347	7.2	.007	41.7	7.136	0.000	0.000
%	917.1	.202	.046	.900	.900	48.313	14.347	7.2	.016	41.7	7.136	0.000	0.000
%	917.3	.214	.045	.900	.900	48.313	14.347	7.2	.027	41.7	7.136	0.000	0.000
%	917.4	.215	.051	.900	.951	48.313	14.347	7.2	.017	41.7	7.136	0.000	0.000
%	917.6	.207	.039	.900	1.000	48.313	14.347	7.2	.032	41.7	7.136	0.000	0.000
%	917.8	.211	.034	.900	.900	48.313	14.347	7.2	.059	41.7	7.136	0.000	0.000
%	917.9	.219	.044	.900	.900	48.313	14.347	7.2	.035	41.7	7.136	0.000	0.000
%	918.1	.225	.039	.868	.868	48.465	14.381	7.2	.061	41.7	7.166	0.000	0.000
%	918.2	.236	.035	.869	.869	48.617	14.417	7.2	.119	41.7	7.197	0.000	0.000
%	918.4	.249	.035	.856	.856	48.770	14.455	7.2	.171	41.8	7.230	0.000	0.000
%	918.5	.221	.029	.900	.906	48.770	14.455	7.2	.132	41.8	7.230	0.000	0.000
%	918.7	.195	.031	.900	.946	48.770	14.455	7.2	.047	41.8	7.230	0.000	0.000
%	918.8	.166	.038	.900	.900	48.770	14.455	7.2	.007	41.8	7.230	0.000	0.000
%	919.0	.164	.038	.900	.900	48.770	14.455	7.2	.006	41.8	7.230	0.000	0.000
%	919.1	.160	.039	.900	.900	48.770	14.455	7.2	.005	41.8	7.230	0.000	0.000
%	919.3	.155	.040	.900	.925	48.770	14.455	7.2	.003	41.8	7.230	0.000	0.000

\* =RAW DATA CUT OFF

% =OUTSIDE POROSITY LIMITS OR SW MAXIMUM OR SPECIFIED CHANNEL LIMITS

& =MINIMUM SW SET

SPERMWHALE 1

A

		SECTION FROM 805.0 TO 985.0											
DEPTH	GROSS POROSITY	VC	SW	SXO	SAND COUNT	CUMUL POROSITY	CUMUL HYDROCARB	PERM INDEX	CUM.PERM INDEX	CUMUL VW	CUMUL VXO	CUMUL VXO -CUMUL VW	
%	919.4	.156	.040	.900	.963	48.770	14.455	7.2	.004	41.8	7.230	0.000	0.000
%	919.6	.159	.040	.900	.982	48.770	14.455	7.2	.004	41.8	7.230	0.000	0.000
%	919.7	.167	.040	.900	1.000	48.770	14.455	7.2	.006	41.8	7.230	0.000	0.000
%	919.9	.159	.043	.900	1.000	48.770	14.455	7.2	.003	41.8	7.230	0.000	0.000
%	920.0	.157	.043	.900	1.000	48.770	14.455	7.2	.003	41.8	7.230	0.000	0.000
%	920.2	.156	.043	.900	1.000	48.770	14.455	7.2	.003	41.8	7.230	0.000	0.000
%	920.5	.168	.041	.900	.938	48.770	14.455	7.2	.006	41.8	7.230	0.000	0.000
%	920.6	.170	.040	.900	1.000	48.770	14.455	7.2	.005	41.8	7.230	0.000	0.000
%	920.8	.183	.038	.900	1.000	48.770	14.455	7.2	.007	41.8	7.230	0.000	0.000
%	921.0	.195	.037	.900	.984	48.770	14.455	7.2	.015	41.8	7.230	0.000	0.000
%	921.1	.207	.037	.900	.996	48.770	14.455	7.2	.026	41.8	7.230	0.000	0.000
%	921.3	.215	.038	.900	.946	48.770	14.455	7.2	.039	41.8	7.230	0.000	0.000
%	921.4	.229	.038	.900	.936	48.770	14.455	7.2	.046	41.8	7.230	0.000	0.000
%	921.6	.235	.036	.900	.936	48.770	14.455	7.2	.076	41.8	7.230	0.000	0.000
%	921.7	.239	.035	.900	1.000	48.770	14.455	7.2	.101	41.8	7.230	0.000	0.000
%	921.9	.238	.036	.900	1.000	48.770	14.455	7.2	.128	41.8	7.230	0.000	0.000
%	922.0	.242	.037	.900	1.000	48.770	14.455	7.2	.119	41.8	7.230	0.000	0.000
%	922.2	.242	.037	.900	1.000	48.770	14.455	7.2	.119	41.8	7.230	0.000	0.000
%	922.3	.248	.039	.900	1.000	48.770	14.455	7.2	.114	41.8	7.230	0.000	0.000
%	922.5	.258	.038	.900	1.000	48.770	14.455	7.2	.121	41.8	7.230	0.000	0.000
%	922.6	.266	.033	.900	.943	48.770	14.455	7.2	.168	41.8	7.230	0.000	0.000
%	922.8	.266	.034	.900	.900	48.770	14.455	7.2	.309	41.8	7.230	0.000	0.000
%	922.9	.257	.036	.900	.900	48.770	14.455	7.2	.286	41.8	7.230	0.000	0.000
%	923.1	.255	.031	.900	1.000	48.770	14.455	7.2	.200	41.8	7.230	0.000	0.000
%	923.2	.254	.033	.900	1.000	48.770	14.455	7.2	.286	41.8	7.230	0.000	0.000
%	923.4	.244	.036	.900	1.000	48.770	14.455	7.2	.228	41.8	7.230	0.000	0.000
%	923.5	.228	.040	.900	1.000	48.770	14.455	7.2	.138	41.8	7.230	0.000	0.000
%	923.7	.242	.044	.900	1.000	48.770	14.455	7.2	.060	41.8	7.230	0.000	0.000
%	923.8	.264	.041	.900	.900	48.770	14.455	7.2	.069	41.8	7.230	0.000	0.000
%	924.0	.277	.038	.900	.900	48.770	14.455	7.2	.161	41.8	7.230	0.000	0.000
%	924.2	.281	.036	.900	.900	48.770	14.455	7.2	.283	41.8	7.230	0.000	0.000
%	924.3	.283	.038	.900	.984	48.770	14.455	7.2	.372	41.8	7.230	0.000	0.000
%	924.5	.284	.035	.900	.950	48.770	14.455	7.2	.330	41.8	7.230	0.000	0.000
%	924.6	.281	.035	.900	.987	48.770	14.455	7.2	.415	41.8	7.230	0.000	0.000
%	924.8	.279	.035	.900	.955	48.770	14.455	7.2	.386	41.8	7.230	0.000	0.000
%	924.9	.269	.037	.900	.955	48.770	14.455	7.2	.361	41.8	7.230	0.000	0.000
%	925.1	.263	.036	.900	1.000	48.770	14.455	7.2	.248	41.8	7.230	0.000	0.000
%	925.2	.262	.032	.900	1.000	48.770	14.455	7.2	.238	41.8	7.230	0.000	0.000
%	925.4	.247	.033	.900	1.000	48.770	14.455	7.2	.320	41.8	7.230	0.000	0.000
%	925.5	.236	.030	.900	1.000	48.770	14.455	7.2	.194	41.8	7.230	0.000	0.000
%	925.7	.210	.037	.900	1.000	48.770	14.455	7.2	.177	41.8	7.230	0.000	0.000
%	925.8	.219	.034	.900	1.000	48.770	14.455	7.2	.044	41.8	7.230	0.000	0.000
%	926.0	.201	.037	.900	1.000	48.770	14.455	7.2	.072	41.8	7.230	0.000	0.000
%	926.1	.201	.039	.900	1.000	48.770	14.455	7.2	.032	41.8	7.230	0.000	0.000
%	926.3	.197	.041	.900	.914	48.770	14.455	7.2	.028	41.8	7.230	0.000	0.000
%	926.4	.212	.039	.900	1.000	48.770	14.455	7.2	.020	41.8	7.230	0.000	0.000
%	926.6	.222	.037	.900	1.000	48.770	14.455	7.2	.039	41.8	7.230	0.000	0.000
%	926.7	.224	.036	.900	1.000	48.770	14.455	7.2	.062	41.8	7.230	0.000	0.000
%	926.9	.229	.036	.900	1.000	48.770	14.455	7.2	.073	41.8	7.230	0.000	0.000

\* =RAW DATA CUT OFF

% =OUTSIDE POROSITY LIMITS OR SW MAXIMUM OR SPECIFIED CHANNEL LIMITS

& =MINIMUM SW SET

SPERMWHALE 1  
A

		SECTION FROM 805.0 TO 985.0											
DEPTH	GROSS POROSITY	VC	SW	SXO	SAND COUNT	CUMUL POROSITY	CUMUL HYDROCARB	PERM INDEX	CUM.PERM INDEX	CUMUL VW	CUMUL VXO	CUMUL VXO -CUMUL VW	
% 927.0	.228	.035	.900	1.000	48.770	14.455	7.2	.091	41.8	7.230	0.000	0.000	
% 927.2	.236	.033	.900	1.000	48.770	14.455	7.2	.141	41.8	7.230	0.000	0.000	
% 927.4	.235	.033	.900	1.000	48.770	14.455	7.2	.134	41.8	7.230	0.000	0.000	
% 927.5	.233	.031	.900	1.000	48.770	14.455	7.2	.147	41.8	7.230	0.000	0.000	
% 927.7	.225	.033	.900	1.000	48.770	14.455	7.2	.102	41.8	7.230	0.000	0.000	
% 927.8	.218	.034	.900	1.000	48.770	14.455	7.2	.077	41.8	7.230	0.000	0.000	
% 928.0	.218	.033	.900	1.000	48.770	14.455	7.2	.080	41.8	7.230	0.000	0.000	
% 928.1	.209	.037	.900	1.000	48.770	14.455	7.2	.040	41.8	7.230	0.000	0.000	
% 928.3	.218	.036	.900	.994	48.770	14.455	7.2	.063	41.8	7.230	0.000	0.000	
% 928.4	.224	.035	.900	.900	48.770	14.455	7.2	.079	41.8	7.230	0.000	0.000	
% 928.6	.234	.034	.900	.900	48.770	14.455	7.2	.122	41.8	7.230	0.000	0.000	
% 928.7	.234	.032	.900	1.000	48.770	14.455	7.2	.148	41.8	7.230	0.000	0.000	
% 928.9	.239	.030	.900	1.000	48.770	14.455	7.2	.197	41.8	7.230	0.000	0.000	
% 929.0	.244	.029	.900	1.000	48.770	14.455	7.2	.263	41.8	7.230	0.000	0.000	
% 929.2	.244	.028	.900	.968	48.770	14.455	7.2	.283	41.8	7.230	0.000	0.000	
% 929.3	.237	.030	.900	1.000	48.770	14.455	7.2	.186	41.8	7.230	0.000	0.000	
% 929.5	.220	.032	.900	1.000	48.770	14.455	7.2	.097	41.8	7.230	0.000	0.000	
% 929.6	.222	.030	.900	1.000	48.770	14.455	7.2	.118	41.8	7.230	0.000	0.000	
% 929.8	.221	.030	.900	1.000	48.770	14.455	7.2	.123	41.8	7.230	0.000	0.000	
% 929.9	.219	.032	.900	1.000	48.770	14.455	7.2	.094	41.8	7.230	0.000	0.000	
% 930.1	.217	.028	.900	1.000	48.770	14.455	7.2	.124	41.8	7.230	0.000	0.000	
% 930.3	.214	.027	.900	1.000	48.770	14.455	7.2	.132	41.8	7.230	0.000	0.000	
% 930.4	.211	.026	.900	1.000	48.770	14.455	7.2	.125	41.8	7.230	0.000	0.000	
% 930.6	.190	.024	.900	.917	48.770	14.455	7.2	.075	41.8	7.230	0.000	0.000	
% 930.7	.189	.024	.900	.971	48.770	14.455	7.2	.072	41.8	7.230	0.000	0.000	
% 930.9	.188	.022	.900	1.000	48.770	14.455	7.2	.090	41.8	7.230	0.000	0.000	
% 931.0	.190	.018	.900	1.000	48.770	14.455	7.2	.170	41.8	7.230	0.000	0.000	
% 931.2	.176	.016	.900	1.000	48.770	14.455	7.2	.129	41.8	7.230	0.000	0.000	
% 931.3	.168	.017	.900	1.000	48.770	14.455	7.2	.089	41.8	7.230	0.000	0.000	
% 931.5	.157	.017	.900	1.000	48.770	14.455	7.2	.055	41.8	7.230	0.000	0.000	
% 931.6	.150	.017	.900	1.000	48.770	14.455	7.2	.040	41.8	7.230	0.000	0.000	
% 931.8	.145	.018	.900	1.000	48.770	14.455	7.2	.027	41.8	7.230	0.000	0.000	
% 931.9	.151	.016	.900	1.000	48.770	14.455	7.2	.052	41.8	7.230	0.000	0.000	
% 932.1	.152	.018	.900	1.000	48.770	14.455	7.2	.039	41.8	7.230	0.000	0.000	
% 932.2	.141	.023	.900	1.000	48.770	14.455	7.2	.011	41.8	7.230	0.000	0.000	
% 932.4	.134	.026	.900	1.000	48.770	14.455	7.2	.006	41.8	7.230	0.000	0.000	
% 932.5	.145	.028	.900	1.000	48.770	14.455	7.2	.007	41.8	7.230	0.000	0.000	
% 932.7	.166	.029	.900	1.000	48.770	14.455	7.2	.017	41.8	7.230	0.000	0.000	
% 932.8	.179	.031	.900	1.000	48.770	14.455	7.2	.024	41.8	7.230	0.000	0.000	
% 933.0	.201	.025	.900	.914	48.770	14.455	7.2	.098	41.8	7.230	0.000	0.000	
% 933.1	.205	.020	.900	.900	48.770	14.455	7.2	.211	41.8	7.230	0.000	0.000	
% 933.3	.200	.012	.900	.900	48.770	14.455	7.2	.677	41.8	7.230	0.000	0.000	
% 933.4	.176	.012	.900	1.000	48.770	14.455	7.2	.304	41.8	7.230	0.000	0.000	
% 933.6	.167	.017	.900	1.000	48.770	14.455	7.2	.082	41.8	7.230	0.000	0.000	
% 933.8	.165	.017	.900	1.000	48.770	14.455	7.2	.074	41.8	7.230	0.000	0.000	
% 933.9	.162	.021	.900	1.000	48.770	14.455	7.2	.037	41.8	7.230	0.000	0.000	
% 934.1	.163	.020	.900	.900	48.770	14.455	7.2	.045	41.8	7.230	0.000	0.000	
% 934.2	.153	.021	.900	1.000	48.770	14.455	7.2	.028	41.8	7.230	0.000	0.000	
% 934.4	.156	.022	.900	1.000	48.770	14.455	7.2	.027	41.8	7.230	0.000	0.000	
% 934.5	.148	.021	.900	.987	48.770	14.455	7.2	.020	41.8	7.230	0.000	0.000	

\* =RAW DATA CUT OFF

% =OUTSIDE POROSITY LIMITS OR SW MAXIMUM OR SPECIFIED CHANNEL LIMITS

& =MINIMUM SW SET

SPERMWHALE 1  
A

SECTION FROM 805.0 TO 985.0

	DEPTH	GROSS POROSITY	VC	SW	SXO	SAND COUNT	CUMUL POROSITY	CUMUL HYDROCARB	PERM INDEX	CUM.PERM INDEX	CUMUL VW	CUMUL VXO	CUMUL VXO -CUMUL VW
%	934.7	.152	.021	.900	1.000	48.770	14.455	7.2	.024	41.8	7.230	0.000	0.000
%	934.8	.147	.022	.900	1.000	48.770	14.455	7.2	.017	41.8	7.230	0.000	0.000
%	935.0	.157	.021	.900	1.000	48.770	14.455	7.2	.030	41.8	7.230	0.000	0.000
%	935.1	.158	.021	.900	1.000	48.770	14.455	7.2	.032	41.8	7.230	0.000	0.000
%	935.3	.164	.020	.900	1.000	48.770	14.455	7.2	.050	41.8	7.230	0.000	0.000
%	935.4	.169	.020	.900	1.000	48.770	14.455	7.2	.059	41.8	7.230	0.000	0.000
%	935.6	.163	.020	.900	1.000	48.770	14.455	7.2	.045	41.8	7.230	0.000	0.000
%	935.7	.153	.022	.900	1.000	48.770	14.455	7.2	.023	41.8	7.230	0.000	0.000
%	935.9	.138	.025	.900	1.000	48.770	14.455	7.2	.007	41.8	7.230	0.000	0.000
%	936.0	.150	.023	.900	1.000	48.770	14.455	7.2	.017	41.8	7.230	0.000	0.000
%	936.2	.152	.022	.900	1.000	48.770	14.455	7.2	.021	41.8	7.230	0.000	0.000
%	936.3	.157	.023	.900	.922	48.770	14.455	7.2	.022	41.8	7.230	0.000	0.000
%	936.5	.158	.024	.900	1.000	48.770	14.455	7.2	.021	41.8	7.230	0.000	0.000
%	936.7	.159	.027	.900	1.000	48.770	14.455	7.2	.016	41.8	7.230	0.000	0.000
%	936.8	.162	.028	.900	1.000	48.770	14.455	7.2	.017	41.8	7.230	0.000	0.000
%	937.0	.166	.027	.900	1.000	48.770	14.455	7.2	.022	41.8	7.230	0.000	0.000
%	937.1	.164	.023	.900	1.000	48.770	14.455	7.2	.031	41.8	7.230	0.000	0.000
%	937.3	.158	.022	.900	1.000	48.770	14.455	7.2	.030	41.8	7.230	0.000	0.000
%	937.4	.149	.023	.900	1.000	48.770	14.455	7.2	.017	41.8	7.230	0.000	0.000
%	937.6	.145	.021	.900	1.000	48.770	14.455	7.2	.019	41.8	7.230	0.000	0.000
%	937.7	.152	.023	.900	1.000	48.770	14.455	7.2	.020	41.8	7.230	0.000	0.000
%	937.9	.154	.021	.900	1.000	48.770	14.455	7.2	.029	41.8	7.230	0.000	0.000
%	938.0	.152	.020	.900	1.000	48.770	14.455	7.2	.028	41.8	7.230	0.000	0.000
%	938.2	.153	.019	.900	1.000	48.770	14.455	7.2	.032	41.8	7.230	0.000	0.000
%	938.3	.161	.017	.900	1.000	48.770	14.455	7.2	.068	41.8	7.230	0.000	0.000
%	938.5	.175	.017	.900	.911	48.770	14.455	7.2	.115	41.8	7.230	0.000	0.000
%	938.6	.166	.022	.900	1.000	48.770	14.455	7.2	.041	41.8	7.230	0.000	0.000
%	938.8	.177	.024	.900	1.000	48.770	14.455	7.2	.047	41.8	7.230	0.000	0.000
%	938.9	.169	.030	.900	1.000	48.770	14.455	7.2	.019	41.8	7.230	0.000	0.000
%	939.1	.180	.025	.900	1.000	48.770	14.455	7.2	.045	41.8	7.230	0.000	0.000
%	939.2	.167	.027	.900	.997	48.770	14.455	7.2	.023	41.8	7.230	0.000	0.000
%	939.4	.169	.022	.900	1.000	48.770	14.455	7.2	.044	41.8	7.230	0.000	0.000
%	939.5	.165	.020	.900	1.000	48.770	14.455	7.2	.048	41.8	7.230	0.000	0.000
%	939.7	.162	.019	.900	1.000	48.770	14.455	7.2	.051	41.8	7.230	0.000	0.000
%	939.9	.157	.021	.900	1.000	48.770	14.455	7.2	.030	41.8	7.230	0.000	0.000
%	940.0	.150	.021	.900	1.000	48.770	14.455	7.2	.021	41.8	7.230	0.000	0.000
%	940.2	.131	.025	.900	1.000	48.770	14.455	7.2	.005	41.8	7.230	0.000	0.000
%	940.3	.131	.023	.900	1.000	48.770	14.455	7.2	.006	41.8	7.230	0.000	0.000
%	940.5	.134	.024	.900	1.000	48.770	14.455	7.2	.007	41.8	7.230	0.000	0.000
%	940.6	.147	.023	.900	1.000	48.770	14.455	7.2	.015	41.8	7.230	0.000	0.000
%	940.8	.154	.023	.900	1.000	48.770	14.455	7.2	.021	41.8	7.230	0.000	0.000
%	940.9	.160	.020	.900	.900	48.770	14.455	7.2	.039	41.8	7.230	0.000	0.000
%	941.1	.149	.023	.900	1.000	48.770	14.455	7.2	.017	41.8	7.230	0.000	0.000
%	941.2	.156	.020	.900	1.000	48.770	14.455	7.2	.033	41.8	7.230	0.000	0.000
%	941.4	.156	.022	.900	1.000	48.770	14.455	7.2	.027	41.8	7.230	0.000	0.000
%	941.5	.168	.019	.900	.982	48.770	14.455	7.2	.062	41.8	7.230	0.000	0.000
%	941.7	.168	.019	.900	1.000	48.770	14.455	7.2	.062	41.8	7.230	0.000	0.000
%	941.8	.168	.017	.900	1.000	48.770	14.455	7.2	.079	41.8	7.230	0.000	0.000
%	942.0	.165	.016	.900	1.000	48.770	14.455	7.2	.089	41.8	7.230	0.000	0.000
%	942.1	.165	.020	.900	1.000	48.770	14.455	7.2	.048	41.8	7.230	0.000	0.000

\* =RAW DATA CUT OFF

% =OUTSIDE POROSITY LIMITS OR SW MAXIMUM OR SPECIFIED CHANNEL LIMITS

& =MINIMUM SW SET

SPERMWHALE 1  
A

SECTION FROM 805.0 TO 985.0

	DEPTH	GROSS POROSITY	VC	SW	SECTION FROM SXO	805.0 TO SAND COUNT	985.0 CUMUL POROSITY	CUMUL HYDROCARB	PERM INDEX	CUM.PERM INDEX	CUMUL VW	CUMUL VXO	CUMUL VXO -CUMUL VW
%	942.3	.169	.025	.900	1.000	48.770	14.455	7.2	.032	41.8	7.230	0.000	0.000
%	942.4	.180	.030	.900	1.000	48.770	14.455	7.2	.026	41.8	7.230	0.000	0.000
%	942.6	.191	.034	.900	.963	48.770	14.455	7.2	.028	41.8	7.230	0.000	0.000
%	942.7	.198	.029	.900	.981	48.770	14.455	7.2	.058	41.8	7.230	0.000	0.000
%	942.9	.194	.029	.900	1.000	48.770	14.455	7.2	.051	41.8	7.230	0.000	0.000
%	943.1	.188	.026	.900	.960	48.770	14.455	7.2	.060	41.8	7.230	0.000	0.000
%	943.2	.169	.027	.900	1.000	48.770	14.455	7.2	.024	41.8	7.230	0.000	0.000
%	943.4	.170	.031	.900	1.000	48.770	14.455	7.2	.016	41.8	7.230	0.000	0.000
%	943.5	.168	.030	.900	1.000	48.770	14.455	7.2	.016	41.8	7.230	0.000	0.000
%	943.7	.175	.025	.900	.900	48.770	14.455	7.2	.038	41.8	7.230	0.000	0.000
%	943.8	.174	.026	.900	.992	48.770	14.455	7.2	.034	41.8	7.230	0.000	0.000
%	944.0	.167	.024	.900	1.000	48.770	14.455	7.2	.035	41.8	7.230	0.000	0.000
%	944.1	.160	.024	.900	1.000	48.770	14.455	7.2	.023	41.8	7.230	0.000	0.000
%	944.3	.161	.023	.900	1.000	48.770	14.455	7.2	.027	41.8	7.230	0.000	0.000
%	944.4	.161	.023	.900	1.000	48.770	14.455	7.2	.029	41.8	7.230	0.000	0.000
%	944.6	.168	.025	.900	1.000	48.770	14.455	7.2	.029	41.8	7.230	0.000	0.000
%	944.7	.165	.024	.900	1.000	48.770	14.455	7.2	.031	41.8	7.230	0.000	0.000
%	944.9	.160	.029	.900	1.000	48.770	14.455	7.2	.013	41.8	7.230	0.000	0.000
%	945.0	.145	.031	.900	1.000	48.770	14.455	7.2	.005	41.8	7.230	0.000	0.000
%	945.2	.155	.030	.900	1.000	48.770	14.455	7.2	.010	41.8	7.230	0.000	0.000
%	945.3	.158	.029	.900	1.000	48.770	14.455	7.2	.012	41.8	7.230	0.000	0.000
%	945.5	.167	.028	.900	1.000	48.770	14.455	7.2	.021	41.8	7.230	0.000	0.000
%	945.6	.166	.027	.900	1.000	48.770	14.455	7.2	.022	41.8	7.230	0.000	0.000
%	945.8	.169	.027	.900	1.000	48.770	14.455	7.2	.024	41.8	7.230	0.000	0.000
%	945.9	.176	.026	.900	1.000	48.770	14.455	7.2	.039	41.8	7.230	0.000	0.000
%	946.1	.181	.021	.900	1.000	48.770	14.455	7.2	.078	41.8	7.230	0.000	0.000
%	946.3	.183	.027	.900	1.000	48.770	14.455	7.2	.045	41.8	7.230	0.000	0.000
%	946.4	.172	.029	.900	1.000	48.770	14.455	7.2	.023	41.8	7.230	0.000	0.000
%	946.6	.171	.030	.900	1.000	48.770	14.455	7.2	.019	41.8	7.230	0.000	0.000
%	946.7	.175	.035	.900	1.000	48.770	14.455	7.2	.014	41.8	7.230	0.000	0.000
%	946.9	.179	.035	.900	1.000	48.770	14.455	7.2	.017	41.8	7.230	0.000	0.000
%	947.0	.178	.038	.900	1.000	48.770	14.455	7.2	.012	41.8	7.230	0.000	0.000
%	947.2	.177	.040	.900	1.000	48.770	14.455	7.2	.010	41.8	7.230	0.000	0.000
%	947.3	.178	.042	.900	1.000	48.770	14.455	7.2	.008	41.8	7.230	0.000	0.000
%	947.5	.184	.041	.900	.964	48.770	14.455	7.2	.011	41.8	7.230	0.000	0.000
%	947.6	.195	.041	.900	.900	48.770	14.455	7.2	.018	41.8	7.230	0.000	0.000
%	947.8	.206	.040	.900	.900	48.770	14.455	7.2	.029	41.8	7.230	0.000	0.000
%	947.9	.213	.040	.900	.900	48.770	14.455	7.2	.036	41.8	7.230	0.000	0.000
%	948.1	.218	.042	.900	.900	48.770	14.455	7.2	.037	41.8	7.230	0.000	0.000
%	948.2	.218	.043	.900	.900	48.770	14.455	7.2	.036	41.8	7.230	0.000	0.000
%	948.4	.215	.043	.900	.921	48.770	14.455	7.2	.032	41.8	7.230	0.000	0.000
%	948.5	.215	.041	.900	.901	48.770	14.455	7.2	.037	41.8	7.230	0.000	0.000
%	948.7	.212	.039	.900	.900	48.770	14.455	7.2	.039	41.8	7.230	0.000	0.000
%	948.8	.214	.037	.900	.927	48.770	14.455	7.2	.050	41.8	7.230	0.000	0.000
%	949.0	.217	.040	.900	.974	48.770	14.455	7.2	.043	41.8	7.230	0.000	0.000
%	949.1	.232	.044	.900	.944	48.770	14.455	7.2	.050	41.8	7.230	0.000	0.000
%	949.3	.232	.047	.900	.966	48.770	14.455	7.2	.041	41.8	7.230	0.000	0.000
%	949.5	.231	.050	.900	.962	48.770	14.455	7.2	.032	41.8	7.230	0.000	0.000
%	949.6	.222	.054	.900	1.000	48.770	14.455	7.2	.018	41.8	7.230	0.000	0.000
%	949.8	.218	.049	.900	1.000	48.770	14.455	7.2	.023	41.8	7.230	0.000	0.000

\* =RAW DATA CUT OFF

% =OUTSIDE POROSITY LIMITS OR SW MAXIMUM OR SPECIFIED CHANNEL LIMITS

& =MINIMUM SW SET

SPERMWHALE 1

A

SECTION FROM 805.0 TO 985.0

	DEPTH	GROSS POROSITY	VC	SW	SECTION FROM SXO	SAND COUNT	CUMUL POROSITY	CUMUL HYDROCARB	PERM INDEX	CUM.PERM INDEX	CUMUL VW	CUMUL VXO	CUMUL VXO -CUMUL VW
%	949.9	.218	.051	.900	.900	48.770	14.455	7.2	.019	41.8	7.230	0.000	0.000
%	950.1	.216	.050	.900	.900	48.770	14.455	7.2	.019	41.8	7.230	0.000	0.000
%	950.2	.216	.049	.900	.900	48.770	14.455	7.2	.021	41.8	7.230	0.000	0.000
%	950.4	.211	.049	.900	.900	48.770	14.455	7.2	.017	41.8	7.230	0.000	0.000
%	950.5	.213	.051	.900	.900	48.770	14.455	7.2	.016	41.8	7.230	0.000	0.000
%	950.7	.212	.051	.900	.900	48.770	14.455	7.2	.016	41.8	7.230	0.000	0.000
%	950.8	.213	.049	.900	.900	48.770	14.455	7.2	.019	41.8	7.230	0.000	0.000
%	951.0	.218	.049	.900	.900	48.770	14.455	7.2	.021	41.8	7.230	0.000	0.000
%	951.1	.221	.048	.900	.900	48.770	14.455	7.2	.027	41.8	7.230	0.000	0.000
%	951.3	.230	.046	.900	.900	48.770	14.455	7.2	.040	41.8	7.230	0.000	0.000
%	951.4	.233	.046	.900	.900	48.770	14.455	7.2	.045	41.8	7.230	0.000	0.000
%	951.6	.241	.046	.900	.900	48.770	14.455	7.2	.059	41.8	7.230	0.000	0.000
%	951.7	.246	.046	.900	.900	48.770	14.455	7.2	.068	41.8	7.230	0.000	0.000
%	951.9	.245	.049	.900	.900	48.770	14.455	7.2	.052	41.8	7.230	0.000	0.000
%	952.0	.245	.052	.900	.900	48.770	14.455	7.2	.044	41.8	7.230	0.000	0.000
%	952.2	.261	.050	.900	.900	48.770	14.455	7.2	.078	41.8	7.230	0.000	0.000
%	952.3	.319	.037	.900	.900	48.770	14.455	7.2	.778	41.8	7.230	0.000	0.000
%	952.5	.348	.027	.900	.900	48.770	14.455	7.2	3.135	41.8	7.230	0.000	0.000
%	952.7	.360	.022	.900	.900	48.770	14.455	7.2	6.502	41.8	7.230	0.000	0.000
%	952.8	.308	.026	.900	.929	48.770	14.455	7.2	1.491	41.8	7.230	0.000	0.000
%	953.0	.287	.040	.900	1.000	48.770	14.455	7.2	.295	41.8	7.230	0.000	0.000
%	953.1	.255	.053	.900	1.000	48.770	14.455	7.2	.053	41.8	7.230	0.000	0.000
%	953.3	.283	.047	.900	.915	48.770	14.455	7.2	.173	41.8	7.230	0.000	0.000
%	953.4	.300	.044	.900	.900	48.770	14.455	7.2	.328	41.8	7.230	0.000	0.000
%	953.6	.327	.033	.900	.900	48.770	14.455	7.2	1.273	41.8	7.230	0.000	0.000
%	953.7	.314	.027	.900	.916	48.770	14.455	7.2	1.644	41.8	7.230	0.000	0.000
%	953.9	.297	.028	.900	.900	48.770	14.455	7.2	.979	41.8	7.230	0.000	0.000
%	954.0	.253	.036	.900	.900	48.770	14.455	7.2	.179	41.8	7.230	0.000	0.000
%	954.2	.232	.037	.900	1.000	48.770	14.455	7.2	.088	41.8	7.230	0.000	0.000
%	954.3	.229	.040	.900	.900	48.770	14.455	7.2	.064	41.8	7.230	0.000	0.000
%	954.5	.226	.041	.900	.900	48.770	14.455	7.2	.053	41.8	7.230	0.000	0.000
%	954.6	.223	.044	.900	.926	48.770	14.455	7.2	.038	41.8	7.230	0.000	0.000
%	954.8	.204	.054	.900	.977	48.770	14.455	7.2	.009	41.8	7.230	0.000	0.000
%	954.9	.206	.057	.900	.900	48.770	14.455	7.2	.008	41.8	7.230	0.000	0.000
%	955.1	.211	.054	.900	.900	48.770	14.455	7.2	.012	41.8	7.230	0.000	0.000
%	955.2	.242	.045	.900	.900	48.770	14.455	7.2	.064	41.8	7.230	0.000	0.000
%	955.4	.244	.040	.900	.900	48.770	14.455	7.2	.100	41.8	7.230	0.000	0.000
%	955.5	.233	.039	.900	1.000	48.770	14.455	7.2	.076	41.8	7.230	0.000	0.000
%	955.7	.212	.047	.900	.900	48.770	14.455	7.2	.021	41.8	7.230	0.000	0.000
%	955.9	.199	.052	.900	.927	48.770	14.455	7.2	.009	41.8	7.230	0.000	0.000
%	956.0	.208	.050	.900	.900	48.770	14.455	7.2	.014	41.8	7.230	0.000	0.000
%	956.2	.218	.045	.900	.900	48.770	14.455	7.2	.029	41.8	7.230	0.000	0.000
%	956.3	.209	.047	.900	.900	48.770	14.455	7.2	.018	41.8	7.230	0.000	0.000
%	956.5	.190	.050	.900	1.000	48.770	14.455	7.2	.007	41.8	7.230	0.000	0.000
%	956.6	.180	.052	.900	1.000	48.770	14.455	7.2	.004	41.8	7.230	0.000	0.000
%	956.8	.179	.052	.900	1.000	48.770	14.455	7.2	.004	41.8	7.230	0.000	0.000
%	956.9	.198	.049	.900	.969	48.770	14.455	7.2	.011	41.8	7.230	0.000	0.000
%	957.1	.210	.047	.900	.900	48.770	14.455	7.2	.019	41.8	7.230	0.000	0.000
%	957.2	.202	.048	.900	.900	48.770	14.455	7.2	.013	41.8	7.230	0.000	0.000
%	957.4	.190	.051	.900	.900	48.770	14.455	7.2	.006	41.8	7.230	0.000	0.000

\* =RAW DATA CUT OFF

% =OUTSIDE POROSITY LIMITS OR SW MAXIMUM OR SPECIFIED CHANNEL LIMITS

& =MINIMUM SW SET

SPERMWHALE 1  
A

		SECTION FROM 805.0 TO 985.0											
DEPTH	GROSS POROSITY	VC	SW	SXO	SAND COUNT	CUMUL POROSITY	CUMUL HYDROCARB	PERM INDEX	CUM.PERM INDEX	CUMUL VW	CUMUL VXO	CUMUL VXO -CUMUL VW	
% 957.5	.189	.053	.900	1.000	48.770	14.455	7.2	.006	41.8	7.230	0.000	0.000	
% 957.7	.211	.047	.900	1.000	48.770	14.455	7.2	.021	41.8	7.230	0.000	0.000	
% 957.8	.217	.045	.900	.900	48.770	14.455	7.2	.028	41.8	7.230	0.000	0.000	
% 958.0	.230	.041	.900	.900	48.770	14.455	7.2	.059	41.8	7.230	0.000	0.000	
% 958.1	.229	.044	.900	.900	48.770	14.455	7.2	.046	41.8	7.230	0.000	0.000	
% 958.3	.221	.043	.900	1.000	48.770	14.455	7.2	.039	41.8	7.230	0.000	0.000	
% 958.4	.205	.046	.900	.900	48.770	14.455	7.2	.018	41.8	7.230	0.000	0.000	
% 958.6	.201	.047	.900	.900	48.770	14.455	7.2	.014	41.8	7.230	0.000	0.000	
% 958.7	.195	.048	.900	.900	48.770	14.455	7.2	.010	41.8	7.230	0.000	0.000	
% 958.9	.200	.049	.900	.900	48.770	14.455	7.2	.011	41.8	7.230	0.000	0.000	
% 959.1	.212	.048	.900	.900	48.770	14.455	7.2	.019	41.8	7.230	0.000	0.000	
% 959.2	.220	.047	.900	.900	48.770	14.455	7.2	.027	41.8	7.230	0.000	0.000	
% 959.4	.227	.047	.900	.900	48.770	14.455	7.2	.035	41.8	7.230	0.000	0.000	
% 959.5	.239	.045	.900	.900	48.770	14.455	7.2	.058	41.8	7.230	0.000	0.000	
% 959.7	.244	.045	.900	.900	48.770	14.455	7.2	.068	41.8	7.230	0.000	0.000	
% 959.8	.254	.044	.900	.900	48.770	14.455	7.2	.097	41.8	7.230	0.000	0.000	
% 960.0	.263	.043	.900	.900	48.770	14.455	7.2	.139	41.8	7.230	0.000	0.000	
% 960.1	.261	.041	.900	.900	48.770	14.455	7.2	.150	41.8	7.230	0.000	0.000	
% 960.3	.251	.040	.900	.900	48.770	14.455	7.2	.120	41.8	7.230	0.000	0.000	
% 960.4	.240	.039	.900	1.000	48.770	14.455	7.2	.091	41.8	7.230	0.000	0.000	
% 960.6	.230	.037	.900	.900	48.770	14.455	7.2	.084	41.8	7.230	0.000	0.000	
% 960.7	.204	.045	.900	.900	48.770	14.455	7.2	.018	41.8	7.230	0.000	0.000	
% 960.9	.182	.049	.900	1.000	48.770	14.455	7.2	.005	41.8	7.230	0.000	0.000	
% 961.0	.191	.044	.900	.900	48.770	14.455	7.2	.012	41.8	7.230	0.000	0.000	
% 961.2	.211	.026	.900	.900	48.770	14.455	7.2	.122	41.8	7.230	0.000	0.000	
% 961.3	.232	.002	.900	.900	48.770	14.455	7.2	2.870	41.8	7.230	0.000	0.000	
% 961.5	.207	.000	.900	.900	48.770	14.455	7.2	1.818	41.8	7.230	0.000	0.000	
% 961.6	.173	.000	.900	1.000	48.770	14.455	7.2	.887	41.8	7.230	0.000	0.000	
% 961.8	.123	.017	.900	1.000	48.770	14.455	7.2	.011	41.8	7.230	0.000	0.000	
% 961.9	.148	.030	.900	.900	48.770	14.455	7.2	.007	41.8	7.230	0.000	0.000	
% 962.1	.200	.032	.900	.900	48.770	14.455	7.2	.047	41.8	7.230	0.000	0.000	
% 962.3	.253	.036	.900	.900	48.770	14.455	7.2	.176	41.8	7.230	0.000	0.000	
% 962.4	.266	.031	.900	.900	48.770	14.455	7.2	.354	41.8	7.230	0.000	0.000	
% 962.6	.267	.032	.900	.900	48.770	14.455	7.2	.354	41.8	7.230	0.000	0.000	
% 962.7	.272	.031	.900	.900	48.770	14.455	7.2	.426	41.8	7.230	0.000	0.000	
% 962.9	.279	.031	.900	.900	48.770	14.455	7.2	.533	41.8	7.230	0.000	0.000	
% 963.0	.277	.033	.900	.900	48.770	14.455	7.2	.412	41.8	7.230	0.000	0.000	
% 963.2	.271	.032	.900	.900	48.770	14.455	7.2	.400	41.8	7.230	0.000	0.000	
% 963.3	.269	.029	.900	.900	48.770	14.455	7.2	.468	41.8	7.230	0.000	0.000	
% 963.5	.254	.033	.900	1.000	48.770	14.455	7.2	.232	41.8	7.230	0.000	0.000	
% 963.6	.248	.028	.900	.900	48.770	14.455	7.2	.306	41.8	7.230	0.000	0.000	
% 963.8	.231	.027	.900	.900	48.770	14.455	7.2	.206	41.8	7.230	0.000	0.000	
% 963.9	.251	.023	.900	.900	48.770	14.455	7.2	.586	41.8	7.230	0.000	0.000	
% 964.1	.255	.016	.900	.900	48.770	14.455	7.2	1.526	41.8	7.230	0.000	0.000	
% 964.2	.270	.022	.900	.900	48.770	14.455	7.2	1.005	41.8	7.230	0.000	0.000	
% 964.4	.262	.016	.900	.900	48.770	14.455	7.2	1.819	41.8	7.230	0.000	0.000	
% 964.5	.240	.017	.900	.900	48.770	14.455	7.2	.855	41.8	7.230	0.000	0.000	
% 964.7	.222	.027	.900	.900	48.770	14.455	7.2	.153	41.8	7.230	0.000	0.000	
% 964.8	.223	.031	.900	.900	48.770	14.455	7.2	.113	41.8	7.230	0.000	0.000	
% 965.0	.253	.027	.900	.900	48.770	14.455	7.2	.389	41.8	7.230	0.000	0.000	

\* =RAW DATA CUT OFF

% =OUTSIDE POROSITY LIMITS OR SW MAXIMUM OR SPECIFIED CHANNEL LIMITS

& =MINIMUM SW SET



SPERMWHALE 1  
A

		SECTION FROM 805.0 TO 985.0										
DEPTH	GROSS POROSITY	VC	SW	SXO	SAND COUNT	CUMUL POROSITY	CUMUL HYDROCARB	PERM INDEX	CUM.PERM INDEX	CUMUL VW	CUMUL VXO	CUMUL VXO -CUMUL VW
%	965.1	.280	.042	.900	.900	48.770	14.455	7.2	.219	41.8	7.230	0.000
%	965.3	.276	.041	.900	.900	48.770	14.455	7.2	.224	41.8	7.230	0.000
%	965.5	.265	.042	.900	.900	48.770	14.455	7.2	.151	41.8	7.230	0.000
%	965.6	.277	.040	.900	.975	48.770	14.455	7.2	.233	41.8	7.230	0.000
%	965.8	.290	.038	.900	.900	48.770	14.455	7.2	.391	41.8	7.230	0.000
%	965.9	.288	.038	.900	.900	48.770	14.455	7.2	.364	41.8	7.230	0.000
%	966.1	.282	.038	.900	.900	48.770	14.455	7.2	.317	41.8	7.230	0.000
%	966.2	.277	.038	.900	.900	48.770	14.455	7.2	.275	41.8	7.230	0.000
%	966.4	.288	.035	.900	.900	48.770	14.455	7.2	.464	41.8	7.230	0.000
%	966.5	.282	.036	.900	.900	48.770	14.455	7.2	.361	41.8	7.230	0.000
%	966.7	.271	.039	.900	.900	48.770	14.455	7.2	.225	41.8	7.230	0.000
%	966.8	.278	.043	.900	.900	48.770	14.455	7.2	.197	41.8	7.230	0.000
%	967.0	.287	.040	.900	.900	48.770	14.455	7.2	.316	41.8	7.230	0.000
%	967.1	.297	.036	.900	.900	48.770	14.455	7.2	.524	41.8	7.230	0.000
%	967.3	.280	.031	.900	.900	48.770	14.455	7.2	.527	41.8	7.230	0.000
%	967.4	.237	.035	.900	.900	48.770	14.455	7.2	.118	41.8	7.230	0.000
%	967.6	.144	.042	.900	1.000	48.770	14.455	7.2	.001	41.8	7.230	0.000
%	967.7	.068	.067	.900	1.000	48.770	14.455	7.2	.000	41.8	7.230	0.000
%	967.9	.114	.067	.900	1.000	48.770	14.455	7.2	.000	41.8	7.230	0.000
%	968.0	.193	.056	.900	.900	48.770	14.455	7.2	.005	41.8	7.230	0.000
%	968.2	.294	.046	.900	.900	48.770	14.455	7.2	.244	41.8	7.230	0.000
%	968.3	.338	.031	.900	.900	48.770	14.455	7.2	1.828	41.8	7.230	0.000
%	968.5	.356	.025	.900	.900	48.770	14.455	7.2	4.377	41.8	7.230	0.000
%	968.7	.335	.030	.900	.900	48.770	14.455	7.2	1.872	41.8	7.230	0.000
%	968.8	.313	.035	.900	.900	48.770	14.455	7.2	.827	41.8	7.230	0.000
%	969.0	.318	.042	.900	.900	48.770	14.455	7.2	.530	41.8	7.230	0.000
%	969.1	.310	.043	.900	.900	48.770	14.455	7.2	.430	41.8	7.230	0.000
%	969.3	.336	.034	.900	.900	48.770	14.455	7.2	1.391	41.8	7.230	0.000
%	969.4	.315	.034	.900	.900	48.770	14.455	7.2	.911	41.8	7.230	0.000
%	969.6	.298	.033	.900	.900	48.770	14.455	7.2	.680	41.8	7.230	0.000
%	969.7	.262	.039	.900	.900	48.770	14.455	7.2	.169	41.8	7.230	0.000
%	969.9	.256	.040	.900	.900	48.770	14.455	7.2	.136	41.8	7.230	0.000
%	970.0	.270	.037	.900	.900	48.770	14.455	7.2	.247	41.8	7.230	0.000
%	970.2	.272	.039	.900	.900	48.770	14.455	7.2	.224	41.8	7.230	0.000
%	970.3	.281	.042	.900	.900	48.770	14.455	7.2	.225	41.8	7.230	0.000
%	970.5	.294	.042	.900	.900	48.770	14.455	7.2	.325	41.8	7.230	0.000
%	970.6	.297	.039	.900	.900	48.770	14.455	7.2	.399	41.8	7.230	0.000
%	970.8	.293	.036	.900	.951	48.770	14.455	7.2	.463	41.8	7.230	0.000
%	970.9	.265	.037	.900	.900	48.770	14.455	7.2	.221	41.8	7.230	0.000
%	971.1	.253	.038	.900	.900	48.770	14.455	7.2	.144	41.8	7.230	0.000
%	971.2	.228	.048	.900	.900	48.770	14.455	7.2	.034	41.8	7.230	0.000
%	971.4	.233	.051	.900	.900	48.770	14.455	7.2	.032	41.8	7.230	0.000
%	971.6	.241	.050	.900	.900	48.770	14.455	7.2	.043	41.8	7.230	0.000
%	971.7	.242	.050	.900	.900	48.770	14.455	7.2	.046	41.8	7.230	0.000
%	971.9	.235	.050	.900	.900	48.770	14.455	7.2	.038	41.8	7.230	0.000
%	972.0	.242	.054	.900	.900	48.770	14.455	7.2	.033	41.8	7.230	0.000
%	972.2	.289	.046	.900	.900	48.770	14.455	7.2	.216	41.8	7.230	0.000
%	972.3	.322	.038	.900	.900	48.770	14.455	7.2	.783	41.8	7.230	0.000
%	972.5	.334	.028	.900	.900	48.770	14.455	7.2	2.257	41.8	7.230	0.000
%	972.6	.288	.024	.900	1.000	48.770	14.455	7.2	1.171	41.8	7.230	0.000

\* =RAW DATA CUT OFF

% =OUTSIDE POROSITY LIMITS OR SW MAXIMUM OR SPECIFIED CHANNEL LIMITS

& =MINIMUM SW SET

SPERMWHALE 1  
A

SECTION FROM 805.0 TO 985.0

	DEPTH	GROSS POROSITY	VC	SW	SECTION FROM SXO	SAND COUNT	CUMUL POROSITY	CUMUL HYDROCARB	PERM INDEX	CUM.PERM INDEX	CUMUL VW	CUMUL VXO	CUMUL VXO -CUMUL VW
%	972.8	.226	.035	.900	1.000	48.770	14.455	7.2	.084	41.8	7.230	0.000	0.000
%	972.9	.182	.047	.900	.900	48.770	14.455	7.2	.006	41.8	7.230	0.000	0.000
%	973.1	.195	.054	.900	.900	48.770	14.455	7.2	.006	41.8	7.230	0.000	0.000
%	973.2	.221	.050	.900	.900	48.770	14.455	7.2	.022	41.8	7.230	0.000	0.000
%	973.4	.229	.047	.900	.900	48.770	14.455	7.2	.036	41.8	7.230	0.000	0.000
%	973.5	.223	.048	.900	.900	48.770	14.455	7.2	.029	41.8	7.230	0.000	0.000
%	973.7	.211	.051	.900	.900	48.770	14.455	7.2	.015	41.8	7.230	0.000	0.000
%	973.8	.201	.053	.900	.900	48.770	14.455	7.2	.009	41.8	7.230	0.000	0.000
%	974.0	.209	.052	.900	.900	48.770	14.455	7.2	.013	41.8	7.230	0.000	0.000
%	974.1	.216	.045	.900	.900	48.770	14.455	7.2	.028	41.8	7.230	0.000	0.000
%	974.3	.218	.043	.900	.900	48.770	14.455	7.2	.034	41.8	7.230	0.000	0.000
%	974.4	.211	.046	.900	.900	48.770	14.455	7.2	.021	41.8	7.230	0.000	0.000
%	974.6	.207	.047	.900	.900	48.770	14.455	7.2	.017	41.8	7.230	0.000	0.000
%	974.8	.221	.049	.900	.900	48.770	14.455	7.2	.024	41.8	7.230	0.000	0.000
%	974.9	.227	.048	.900	.900	48.770	14.455	7.2	.032	41.8	7.230	0.000	0.000
%	975.1	.230	.049	.900	.900	48.770	14.455	7.2	.034	41.8	7.230	0.000	0.000
%	975.2	.220	.050	.900	.900	48.770	14.455	7.2	.022	41.8	7.230	0.000	0.000
%	975.4	.216	.050	.900	.900	48.770	14.455	7.2	.019	41.8	7.230	0.000	0.000
%	975.5	.214	.049	.900	.900	48.770	14.455	7.2	.020	41.8	7.230	0.000	0.000
%	975.7	.206	.042	.900	.900	48.770	14.455	7.2	.025	41.8	7.230	0.000	0.000
%	975.8	.178	.029	.900	.900	48.770	14.455	7.2	.029	41.8	7.230	0.000	0.000
%	976.0	.112	.036	.900	1.000	48.770	14.455	7.2	.000	41.8	7.230	0.000	0.000
%	976.1	.050	.049	.900	1.000	48.770	14.455	7.2	.000	41.8	7.230	0.000	0.000
%	976.3	.057	.056	.900	1.000	48.770	14.455	7.2	.000	41.8	7.230	0.000	0.000
%	976.4	.161	.062	.900	.900	48.770	14.455	7.2	.001	41.8	7.230	0.000	0.000
%	976.6	.226	.055	.900	.900	48.770	14.455	7.2	.019	41.8	7.230	0.000	0.000
%	976.7	.258	.049	.900	.900	48.770	14.455	7.2	.080	41.8	7.230	0.000	0.000
%	976.9	.269	.046	.900	.900	48.770	14.455	7.2	.130	41.8	7.230	0.000	0.000
%	977.0	.267	.045	.900	.900	48.770	14.455	7.2	.126	41.8	7.230	0.000	0.000
%	977.2	.265	.042	.900	.900	48.770	14.455	7.2	.149	41.8	7.230	0.000	0.000
%	977.3	.260	.040	.900	.900	48.770	14.455	7.2	.150	41.8	7.230	0.000	0.000
%	977.5	.263	.042	.900	.900	48.770	14.455	7.2	.146	41.8	7.230	0.000	0.000
%	977.6	.260	.043	.900	.900	48.770	14.455	7.2	.126	41.8	7.230	0.000	0.000
%	977.8	.274	.040	.900	.900	48.770	14.455	7.2	.216	41.8	7.230	0.000	0.000
%	978.0	.280	.040	.900	.900	48.770	14.455	7.2	.253	41.8	7.230	0.000	0.000
%	978.1	.269	.042	.900	.900	48.770	14.455	7.2	.171	41.8	7.230	0.000	0.000
%	978.3	.243	.047	.900	.900	48.770	14.455	7.2	.057	41.8	7.230	0.000	0.000
%	978.4	.236	.048	.900	.900	48.770	14.455	7.2	.043	41.8	7.230	0.000	0.000
%	978.6	.229	.047	.900	.900	48.770	14.455	7.2	.036	41.8	7.230	0.000	0.000
%	978.7	.229	.046	.900	.900	48.770	14.455	7.2	.039	41.8	7.230	0.000	0.000
%	978.9	.225	.046	.900	.900	48.770	14.455	7.2	.034	41.8	7.230	0.000	0.000
%	979.0	.223	.047	.900	.900	48.770	14.455	7.2	.031	41.8	7.230	0.000	0.000
%	979.2	.223	.047	.900	.900	48.770	14.455	7.2	.031	41.8	7.230	0.000	0.000
%	979.3	.223	.047	.900	.900	48.770	14.455	7.2	.031	41.8	7.230	0.000	0.000
%	979.5	.226	.047	.900	.900	48.770	14.455	7.2	.032	41.8	7.230	0.000	0.000
%	979.6	.230	.047	.900	.900	48.770	14.455	7.2	.038	41.8	7.230	0.000	0.000
%	979.8	.239	.045	.900	.900	48.770	14.455	7.2	.059	41.8	7.230	0.000	0.000
%	979.9	.245	.043	.900	.900	48.770	14.455	7.2	.080	41.8	7.230	0.000	0.000
%	980.1	.245	.043	.900	.900	48.770	14.455	7.2	.084	41.8	7.230	0.000	0.000
%	980.2	.244	.043	.900	.900	48.770	14.455	7.2	.077	41.8	7.230	0.000	0.000

\* =RAW DATA CUT OFF

% =OUTSIDE POROSITY LIMITS OR SW MAXIMUM OR SPECIFIED CHANNEL LIMITS

& =MINIMUM SW SET

SPERMWHALE 1  
A

	DEPTH	GROSS POROSITY	VC	SW	SECTION FROM 805.0 TO 985.0		CUMUL POROSITY	CUMUL HYDROCARB	PERM INDEX	CUM.PERM INDEX	CUMUL VW	CUMUL VXO	CUMUL VXO -CUMUL VW
					SXO	SAND COUNT							
%	980.4	.242	.043	.900	.900	48.770	14.455	7.2	.074	41.8	7.230	0.000	0.000
%	980.5	.237	.044	.900	.900	48.770	14.455	7.2	.060	41.8	7.230	0.000	0.000
%	980.7	.235	.044	.900	.900	48.770	14.455	7.2	.057	41.8	7.230	0.000	0.000
%	980.8	.228	.046	.900	.900	48.770	14.455	7.2	.040	41.8	7.230	0.000	0.000
%	981.0	.223	.047	.900	.900	48.770	14.455	7.2	.030	41.8	7.230	0.000	0.000
%	981.2	.230	.047	.900	.900	48.770	14.455	7.2	.038	41.8	7.230	0.000	0.000
%	981.3	.250	.044	.900	.900	48.770	14.455	7.2	.089	41.8	7.230	0.000	0.000
%	981.5	.245	.043	.900	.900	48.770	14.455	7.2	.084	41.8	7.230	0.000	0.000
%	981.6	.246	.044	.900	.900	48.770	14.455	7.2	.077	41.8	7.230	0.000	0.000
%	981.8	.235	.047	.900	.900	48.770	14.455	7.2	.046	41.8	7.230	0.000	0.000
%	981.9	.280	.037	.900	.900	48.770	14.455	7.2	.332	41.8	7.230	0.000	0.000
%	982.1	.349	.023	.900	.900	48.770	14.455	7.2	4.555	41.8	7.230	0.000	0.000
%	982.2	.381	.023	.900	.900	48.770	14.455	7.2	7.851	41.8	7.230	0.000	0.000
%	982.4	.373	.023	.900	.900	48.770	14.455	7.2	7.001	41.8	7.230	0.000	0.000
%	982.5	.333	.031	.900	.900	48.770	14.455	7.2	1.652	41.8	7.230	0.000	0.000
%	982.7	.296	.036	.900	.900	48.770	14.455	7.2	.496	41.8	7.230	0.000	0.000
%	982.8	.257	.037	.900	.900	48.770	14.455	7.2	.178	41.8	7.230	0.000	0.000
%	983.0	.235	.044	.900	.900	48.770	14.455	7.2	.056	41.8	7.230	0.000	0.000
%	983.1	.237	.045	.900	.900	48.770	14.455	7.2	.056	41.8	7.230	0.000	0.000
%	983.3	.239	.045	.900	.900	48.770	14.455	7.2	.059	41.8	7.230	0.000	0.000
%	983.4	.233	.046	.900	.900	48.770	14.455	7.2	.045	41.8	7.230	0.000	0.000
%	983.6	.232	.046	.900	.900	48.770	14.455	7.2	.043	41.8	7.230	0.000	0.000
%	983.7	.238	.044	.900	.900	48.770	14.455	7.2	.059	41.8	7.230	0.000	0.000
%	983.9	.245	.042	.900	.900	48.770	14.455	7.2	.088	41.8	7.230	0.000	0.000
%	984.0	.251	.039	.900	.900	48.770	14.455	7.2	.130	41.8	7.230	0.000	0.000
%	984.2	.251	.039	.900	.900	48.770	14.455	7.2	.130	41.8	7.230	0.000	0.000
%	984.4	.253	.039	.900	.900	48.770	14.455	7.2	.140	41.8	7.230	0.000	0.000
%	984.5	.246	.043	.900	.900	48.770	14.455	7.2	.083	41.8	7.230	0.000	0.000
%	984.7	.243	.045	.900	.900	48.770	14.455	7.2	.068	41.8	7.230	0.000	0.000
%	984.8	.238	.048	.900	.900	48.770	14.455	7.2	.046	41.8	7.230	0.000	0.000
%	985.0	.247	.045	.900	.900	48.770	14.455	7.2	.072	41.8	7.230	0.000	0.000

\* =RAW DATA CUT OFF

% =OUTSIDE POROSITY LIMITS OR SW MAXIMUM OR SPECIFIED CHANNEL LIMITS

& =MINIMUM SW SET

SECTION FROM 805.0 TO 985.0

INTERVAL SUMMARY

\*\*\*\*\*

TOTAL INTERVAL	=	180.0 FT
NET INTERVAL	=	48.8 FT
NET/GROSS RATIO	=	.27097
EQUIVALENT POROSITY COLUMN	=	14.455 FT
EQUIVALENT HYDROCARBON COLUMN	=	7.225 FT
EQUIVALENT WATER VOL.	=	7.230 FT
EQUIVALENT WATER VOL. (FLUSHED ZONE)	=	0.000 FT

AVERAGES OVER NET INTERVAL

\*\*\*\*\*

POROSITY	=	.29639
WATER SATURATION	=	.50017
HYDROCARBON SATURATION	=	.49983
HYDROCARBON VOLUME	=	.14814
WATER VOLUME	=	.14825
WATER VOLUME (FLUSHED ZONE)	=	0.00000
(WATER VOL. FLUSHED)-(WATER VOL.)	=	0.00000
PERMEABILITY INDEX	=	.9
RECOVERY FACTOR	=	-1000.0
HYDROCARBON VOLUME OVER TOTAL INTERVAL	=	.04014

CUT-OFF VALUES

\*\*\*\*\*

MINIMUM POROSITY	=	.08	MAXIMUM SW	=	.90
MAXIMUM POROSITY	=	.40	MINIMUM SW RESET	=	.04
MAXIMUM NEUTRON	=	1.00	MAXIMUM DENSITY	=	3.00
MINIMUM GR	=	0.00	MAXIMUM GR	=	1000.00
BIT SIZE	=	12.25	MAXIMUM CALIPER	=	20.00

PE604612

This is an enclosure indicator page.  
The enclosure PE604612 is enclosed within the  
container PE904241 at this location in this  
document.

The enclosure PE604612 has the following characteristics:

- ITEM\_BARCODE = PE604612
- CONTAINER\_BARCODE = PE904241
- NAME = Volume Percentage Plot, 2 of 4
- BASIN = GIPPSLAND
- PERMIT = VIC/P11
- TYPE = WELL
- SUBTYPE = WELL\_LOG
- DESCRIPTION = Volume Percentage Plot, 2 of 4, Sperm  
Whale-1
- REMARKS =
- DATE\_CREATED = 5/07/82
- DATE\_RECEIVED = 14/04/83
- W\_NO = W762
- WELL\_NAME = SPERM WHALE-1
- CONTRACTOR = PETRODATA AG
- CLIENT\_OP\_CO = HUBBAY OIL (AUSTRALIA) LIMITED

(Inserted by DNRE - Vic Govt Mines Dept)

SPERMWHALE 1  
B

SECTION FROM 985.0 TO 1165.0

	DEPTH	GROSS POROSITY	VC	SW	SECTION FROM SXO	SAND COUNT	CUMUL POROSITY	CUMUL HYDROCARB	PERM INDEX	CUM.PERM INDEX	CUMUL VW	CUMUL VXO	CUMUL VXO -CUMUL VW
X	985.1	.264	.042	1.000	1.000	0.000	0.000	0.0	.147	0.0	0.000	0.000	0.000
X	985.3	.260	.042	1.000	1.000	0.000	0.000	0.0	.135	0.0	0.000	0.000	0.000
X	985.4	.247	.051	1.000	1.000	0.000	0.000	0.0	.050	0.0	0.000	0.000	0.000
X	985.6	.260	.053	1.000	1.000	0.000	0.000	0.0	.064	0.0	0.000	0.000	0.000
X	985.7	.292	.044	1.000	1.000	0.000	0.000	0.0	.258	0.0	0.000	0.000	0.000
X	985.9	.322	.036	1.000	1.000	0.000	0.000	0.0	.929	0.0	0.000	0.000	0.000
X	986.0	.283	.036	1.000	1.000	0.000	0.000	0.0	.370	0.0	0.000	0.000	0.000
X	986.2	.254	.038	1.000	1.000	0.000	0.000	0.0	.156	0.0	0.000	0.000	0.000
X	986.3	.206	.047	1.000	1.000	0.000	0.000	0.0	.017	0.0	0.000	0.000	0.000
X	986.5	.214	.043	1.000	1.000	0.000	0.000	0.0	.030	0.0	0.000	0.000	0.000
X	986.6	.228	.040	1.000	1.000	0.000	0.000	0.0	.060	0.0	0.000	0.000	0.000
X	986.8	.233	.039	1.000	1.000	0.000	0.000	0.0	.076	0.0	0.000	0.000	0.000
X	986.9	.235	.039	1.000	1.000	0.000	0.000	0.0	.080	0.0	0.000	0.000	0.000
X	987.1	.239	.038	1.000	1.000	0.000	0.000	0.0	.098	0.0	0.000	0.000	0.000
X	987.2	.241	.036	1.000	1.000	0.000	0.000	0.0	.119	0.0	0.000	0.000	0.000
X	987.4	.241	.038	1.000	1.000	0.000	0.000	0.0	.107	0.0	0.000	0.000	0.000
X	987.6	.233	.040	1.000	1.000	0.000	0.000	0.0	.069	0.0	0.000	0.000	0.000
X	987.7	.229	.042	1.000	1.000	0.000	0.000	0.0	.053	0.0	0.000	0.000	0.000
X	987.9	.233	.043	1.000	1.000	0.000	0.000	0.0	.057	0.0	0.000	0.000	0.000
X	988.0	.235	.043	1.000	1.000	0.000	0.000	0.0	.060	0.0	0.000	0.000	0.000
X	988.2	.237	.042	1.000	1.000	0.000	0.000	0.0	.072	0.0	0.000	0.000	0.000
X	988.3	.236	.041	1.000	1.000	0.000	0.000	0.0	.072	0.0	0.000	0.000	0.000
X	988.5	.243	.038	1.000	1.000	0.000	0.000	0.0	.107	0.0	0.000	0.000	0.000
X	988.6	.242	.034	1.000	1.000	0.000	0.000	0.0	.156	0.0	0.000	0.000	0.000
X	988.8	.242	.029	1.000	1.000	0.000	0.000	0.0	.239	0.0	0.000	0.000	0.000
X	988.9	.235	.030	1.000	1.000	0.000	0.000	0.0	.177	0.0	0.000	0.000	0.000
X	989.1	.226	.033	1.000	1.000	0.000	0.000	0.0	.100	0.0	0.000	0.000	0.000
X	989.2	.233	.033	1.000	1.000	0.000	0.000	0.0	.124	0.0	0.000	0.000	0.000
X	989.4	.233	.037	1.000	1.000	0.000	0.000	0.0	.090	0.0	0.000	0.000	0.000
X	989.5	.257	.028	1.000	1.000	0.000	0.000	0.0	.392	0.0	0.000	0.000	0.000
X	989.7	.230	.020	1.000	1.000	0.000	0.000	0.0	.454	0.0	0.000	0.000	0.000
X	989.8	.211	.005	1.000	1.000	0.000	0.000	0.0	1.977	0.0	0.000	0.000	0.000
X	990.0	.148	.000	1.000	1.000	0.000	0.000	0.0	.480	0.0	0.000	0.000	0.000
X	990.1	.106	.000	1.000	1.000	0.000	0.000	0.0	.125	0.0	0.000	0.000	0.000
X	990.3	.056	.008	1.000	1.000	0.000	0.000	0.0	.000	0.0	0.000	0.000	0.000
X	990.4	.063	.030	1.000	1.000	0.000	0.000	0.0	.000	0.0	0.000	0.000	0.000
X	990.6	.103	.029	1.000	1.000	0.000	0.000	0.0	.000	0.0	0.000	0.000	0.000
X	990.8	.161	.037	1.000	1.000	0.000	0.000	0.0	.006	0.0	0.000	0.000	0.000
X	990.9	.190	.042	1.000	1.000	0.000	0.000	0.0	.014	0.0	0.000	0.000	0.000
X	991.1	.201	.038	1.000	1.000	0.000	0.000	0.0	.029	0.0	0.000	0.000	0.000
X	991.2	.208	.040	1.000	1.000	0.000	0.000	0.0	.031	0.0	0.000	0.000	0.000
X	991.4	.221	.036	1.000	1.000	0.000	0.000	0.0	.065	0.0	0.000	0.000	0.000
X	991.5	.228	.035	1.000	1.000	0.000	0.000	0.0	.089	0.0	0.000	0.000	0.000
X	991.7	.230	.037	1.000	1.000	0.000	0.000	0.0	.084	0.0	0.000	0.000	0.000
X	991.8	.235	.038	1.000	1.000	0.000	0.000	0.0	.090	0.0	0.000	0.000	0.000
X	992.0	.242	.040	1.000	1.000	0.000	0.000	0.0	.096	0.0	0.000	0.000	0.000
X	992.1	.246	.037	1.000	1.000	0.000	0.000	0.0	.130	0.0	0.000	0.000	0.000
X	992.3	.246	.037	1.000	1.000	0.000	0.000	0.0	.130	0.0	0.000	0.000	0.000
X	992.4	.238	.038	1.000	1.000	0.000	0.000	0.0	.099	0.0	0.000	0.000	0.000
X	992.6	.225	.039	1.000	1.000	0.000	0.000	0.0	.062	0.0	0.000	0.000	0.000

\* =RAW DATA CUT OFF

% =OUTSIDE POROSITY LIMITS OR SW MAXIMUM OR SPECIFIED CHANNEL LIMITS

& =MINIMUM SW SET

		SECTION FROM 985.0 TO 1165.0											
DEPTH	GROSS POROSITY	VC	SW	SXO	SAND COUNT	CUMUL POROSITY	CUMUL HYDROCARB	PERM INDEX	CUM.PERM INDEX	CUMUL VW	CUMUL VXO	CUMUL VXO -CUMUL VW	
%	992.7	.218	.040	1.0000	1.0000	0.0000	0.0000	0.0	.044	0.0	0.0000	0.0000	0.0000
%	992.9	.224	.039	1.0000	1.0000	0.0000	0.0000	0.0	.055	0.0	0.0000	0.0000	0.0000
%	993.0	.234	.038	1.0000	1.0000	0.0000	0.0000	0.0	.086	0.0	0.0000	0.0000	0.0000
%	993.2	.243	.035	1.0000	1.0000	0.0000	0.0000	0.0	.144	0.0	0.0000	0.0000	0.0000
%	993.3	.246	.033	1.0000	1.0000	0.0000	0.0000	0.0	.182	0.0	0.0000	0.0000	0.0000
%	993.5	.248	.033	1.0000	1.0000	0.0000	0.0000	0.0	.195	0.0	0.0000	0.0000	0.0000
%	993.6	.246	.030	1.0000	1.0000	0.0000	0.0000	0.0	.238	0.0	0.0000	0.0000	0.0000
%	993.8	.246	.034	1.0000	1.0000	0.0000	0.0000	0.0	.166	0.0	0.0000	0.0000	0.0000
%	994.0	.238	.037	1.0000	1.0000	0.0000	0.0000	0.0	.102	0.0	0.0000	0.0000	0.0000
%	994.1	.221	.043	1.0000	1.0000	0.0000	0.0000	0.0	.039	0.0	0.0000	0.0000	0.0000
%	994.3	.215	.050	1.0000	1.0000	0.0000	0.0000	0.0	.018	0.0	0.0000	0.0000	0.0000
%	994.4	.216	.050	1.0000	1.0000	0.0000	0.0000	0.0	.019	0.0	0.0000	0.0000	0.0000
%	994.6	.226	.047	1.0000	1.0000	0.0000	0.0000	0.0	.033	0.0	0.0000	0.0000	0.0000
%	994.7	.231	.045	1.0000	1.0000	0.0000	0.0000	0.0	.046	0.0	0.0000	0.0000	0.0000
%	994.9	.233	.043	1.0000	1.0000	0.0000	0.0000	0.0	.057	0.0	0.0000	0.0000	0.0000
%	995.0	.229	.043	1.0000	1.0000	0.0000	0.0000	0.0	.050	0.0	0.0000	0.0000	0.0000
%	995.2	.226	.044	1.0000	1.0000	0.0000	0.0000	0.0	.041	0.0	0.0000	0.0000	0.0000
%	995.3	.226	.045	1.0000	1.0000	0.0000	0.0000	0.0	.038	0.0	0.0000	0.0000	0.0000
%	995.5	.227	.046	1.0000	1.0000	0.0000	0.0000	0.0	.038	0.0	0.0000	0.0000	0.0000
%	995.6	.232	.044	1.0000	1.0000	0.0000	0.0000	0.0	.050	0.0	0.0000	0.0000	0.0000
%	995.8	.231	.044	1.0000	1.0000	0.0000	0.0000	0.0	.050	0.0	0.0000	0.0000	0.0000
%	995.9	.233	.042	1.0000	1.0000	0.0000	0.0000	0.0	.061	0.0	0.0000	0.0000	0.0000
%	996.1	.233	.042	1.0000	1.0000	0.0000	0.0000	0.0	.062	0.0	0.0000	0.0000	0.0000
%	996.2	.240	.041	1.0000	1.0000	0.0000	0.0000	0.0	.078	0.0	0.0000	0.0000	0.0000
%	996.4	.238	.039	1.0000	1.0000	0.0000	0.0000	0.0	.092	0.0	0.0000	0.0000	0.0000
%	996.5	.240	.039	1.0000	1.0000	0.0000	0.0000	0.0	.093	0.0	0.0000	0.0000	0.0000
%	996.7	.238	.039	1.0000	1.0000	0.0000	0.0000	0.0	.092	0.0	0.0000	0.0000	0.0000
%	996.8	.239	.038	1.0000	1.0000	0.0000	0.0000	0.0	.098	0.0	0.0000	0.0000	0.0000
%	997.0	.243	.038	1.0000	1.0000	0.0000	0.0000	0.0	.116	0.0	0.0000	0.0000	0.0000
%	997.2	.242	.035	1.0000	1.0000	0.0000	0.0000	0.0	.147	0.0	0.0000	0.0000	0.0000
%	997.3	.242	.023	1.0000	1.0000	0.0000	0.0000	0.0	.424	0.0	0.0000	0.0000	0.0000
%	997.5	.220	.019	1.0000	1.0000	0.0000	0.0000	0.0	.395	0.0	0.0000	0.0000	0.0000
%	997.6	.195	.025	1.0000	1.0000	0.0000	0.0000	0.0	.079	0.0	0.0000	0.0000	0.0000
%	997.8	.175	.034	1.0000	1.0000	0.0000	0.0000	0.0	.016	0.0	0.0000	0.0000	0.0000
%	997.9	.205	.040	1.0000	1.0000	0.0000	0.0000	0.0	.029	0.0	0.0000	0.0000	0.0000
%	998.1	.234	.041	1.0000	1.0000	0.0000	0.0000	0.0	.066	0.0	0.0000	0.0000	0.0000
%	998.2	.256	.036	1.0000	1.0000	0.0000	0.0000	0.0	.188	0.0	0.0000	0.0000	0.0000
%	998.4	.259	.037	1.0000	1.0000	0.0000	0.0000	0.0	.191	0.0	0.0000	0.0000	0.0000
%	998.5	.266	.039	1.0000	1.0000	0.0000	0.0000	0.0	.201	0.0	0.0000	0.0000	0.0000
%	998.7	.268	.041	1.0000	1.0000	0.0000	0.0000	0.0	.173	0.0	0.0000	0.0000	0.0000
%	998.8	.258	.044	1.0000	1.0000	0.0000	0.0000	0.0	.114	0.0	0.0000	0.0000	0.0000
%	999.0	.247	.048	1.0000	1.0000	0.0000	0.0000	0.0	.060	0.0	0.0000	0.0000	0.0000
%	999.1	.231	.050	1.0000	1.0000	0.0000	0.0000	0.0	.032	0.0	0.0000	0.0000	0.0000
%	999.3	.221	.057	1.0000	1.0000	0.0000	0.0000	0.0	.014	0.0	0.0000	0.0000	0.0000
%	999.4	.238	.061	1.0000	1.0000	0.0000	0.0000	0.0	.019	0.0	0.0000	0.0000	0.0000
%	999.6	.244	.058	1.0000	1.0000	0.0000	0.0000	0.0	.027	0.0	0.0000	0.0000	0.0000
%	999.7	.260	.056	1.0000	1.0000	0.0000	0.0000	0.0	.050	0.0	0.0000	0.0000	0.0000
%	999.9	.263	.050	1.0000	1.0000	0.0000	0.0000	0.0	.086	0.0	0.0000	0.0000	0.0000
%	1000.0	.265	.039	1.0000	1.0000	0.0000	0.0000	0.0	.186	0.0	0.0000	0.0000	0.0000
%	1000.2	.263	.037	1.0000	1.0000	0.0000	0.0000	0.0	.213	0.0	0.0000	0.0000	0.0000

\* =RAW DATA CUT OFF

% =OUTSIDE POROSITY LIMITS OR SW MAXIMUM OR SPECIFIED CHANNEL LIMITS

& =MINIMUM SW SET

SPERMWHALE 1  
B

SECTION FROM 985.0 TO 1165.0

	DEPTH	GROSS POROSITY	VC	SW	SXO	SAND COUNT	CUMUL POROSITY	CUMUL HYDROCARB	PERM INDEX	CUM.PERM INDEX	CUMUL VW	CUMUL VXO	CUMUL VXO -CUMUL VW
%	1000.4	.255	.034	1.000	1.000	0.000	0.000	0.0	.217	0.0	0.000	0.000	0.000
%	1000.5	.244	.035	1.000	1.000	0.000	0.000	0.0	.144	0.0	0.000	0.000	0.000
%	1000.7	.239	.038	1.000	1.000	0.000	0.000	0.0	.098	0.0	0.000	0.000	0.000
%	1000.8	.238	.040	1.000	1.000	0.000	0.000	0.0	.083	0.0	0.000	0.000	0.000
%	1001.0	.239	.041	1.000	1.000	0.000	0.000	0.0	.082	0.0	0.000	0.000	0.000
%	1001.1	.239	.041	1.000	1.000	0.000	0.000	0.0	.080	0.0	0.000	0.000	0.000
%	1001.3	.244	.045	1.000	1.000	0.000	0.000	0.0	.069	0.0	0.000	0.000	0.000
%	1001.4	.246	.044	1.000	1.000	0.000	0.000	0.0	.077	0.0	0.000	0.000	0.000
%	1001.6	.242	.047	1.000	1.000	0.000	0.000	0.0	.056	0.0	0.000	0.000	0.000
%	1001.7	.238	.048	1.000	1.000	0.000	0.000	0.0	.046	0.0	0.000	0.000	0.000
%	1001.9	.240	.046	1.000	1.000	0.000	0.000	0.0	.058	0.0	0.000	0.000	0.000
%	1002.0	.242	.044	1.000	1.000	0.000	0.000	0.0	.067	0.0	0.000	0.000	0.000
%	1002.2	.232	.043	1.000	1.000	0.000	0.000	0.0	.054	0.0	0.000	0.000	0.000
%	1002.3	.217	.042	1.000	1.000	0.000	0.000	0.0	.035	0.0	0.000	0.000	0.000
%	1002.5	.205	.047	1.000	1.000	0.000	0.000	0.0	.015	0.0	0.000	0.000	0.000
%	1002.6	.202	.052	1.000	1.000	0.000	0.000	0.0	.010	0.0	0.000	0.000	0.000
%	1002.8	.212	.052	1.000	1.000	0.000	0.000	0.0	.014	0.0	0.000	0.000	0.000
%	1002.9	.229	.051	1.000	1.000	0.000	0.000	0.0	.027	0.0	0.000	0.000	0.000
%	1003.1	.244	.045	1.000	1.000	0.000	0.000	0.0	.070	0.0	0.000	0.000	0.000
%	1003.2	.249	.043	1.000	1.000	0.000	0.000	0.0	.094	0.0	0.000	0.000	0.000
%	1003.4	.257	.041	1.000	1.000	0.000	0.000	0.0	.136	0.0	0.000	0.000	0.000
%	1003.6	.261	.038	1.000	1.000	0.000	0.000	0.0	.183	0.0	0.000	0.000	0.000
%	1003.7	.267	.037	1.000	1.000	0.000	0.000	0.0	.236	0.0	0.000	0.000	0.000
%	1003.9	.268	.037	1.000	1.000	0.000	0.000	0.0	.234	0.0	0.000	0.000	0.000
%	1004.0	.267	.039	1.000	1.000	0.000	0.000	0.0	.199	0.0	0.000	0.000	0.000
%	1004.2	.267	.039	1.000	1.000	0.000	0.000	0.0	.210	0.0	0.000	0.000	0.000
%	1004.3	.268	.039	1.000	1.000	0.000	0.000	0.0	.204	0.0	0.000	0.000	0.000
%	1004.5	.266	.038	1.000	1.000	0.000	0.000	0.0	.204	0.0	0.000	0.000	0.000
%	1004.6	.260	.041	1.000	1.000	0.000	0.000	0.0	.146	0.0	0.000	0.000	0.000
%	1004.8	.257	.042	1.000	1.000	0.000	0.000	0.0	.128	0.0	0.000	0.000	0.000
%	1004.9	.256	.040	1.000	1.000	0.000	0.000	0.0	.136	0.0	0.000	0.000	0.000
%	1005.1	.256	.035	1.000	1.000	0.000	0.000	0.0	.205	0.0	0.000	0.000	0.000
%	1005.2	.254	.030	1.000	1.000	0.000	0.000	0.0	.312	0.0	0.000	0.000	0.000
%	1005.4	.245	.028	1.000	1.000	0.000	0.000	0.0	.282	0.0	0.000	0.000	0.000
%	1005.5	.232	.032	1.000	1.000	0.000	0.000	0.0	.140	0.0	0.000	0.000	0.000
%	1005.7	.227	.035	1.000	1.000	0.000	0.000	0.0	.087	0.0	0.000	0.000	0.000
%	1005.8	.235	.035	1.000	1.000	0.000	0.000	0.0	.109	0.0	0.000	0.000	0.000
%	1006.0	.250	.034	1.000	1.000	0.000	0.000	0.0	.193	0.0	0.000	0.000	0.000
%	1006.1	.257	.033	1.000	1.000	0.000	0.000	0.0	.255	0.0	0.000	0.000	0.000
%	1006.3	.258	.038	1.000	1.000	0.000	0.000	0.0	.171	0.0	0.000	0.000	0.000
%	1006.4	.253	.042	1.000	1.000	0.000	0.000	0.0	.109	0.0	0.000	0.000	0.000
%	1006.6	.249	.045	1.000	1.000	0.000	0.000	0.0	.078	0.0	0.000	0.000	0.000
%	1006.8	.247	.047	1.000	1.000	0.000	0.000	0.0	.066	0.0	0.000	0.000	0.000
%	1006.9	.245	.044	1.000	1.000	0.000	0.000	0.0	.074	0.0	0.000	0.000	0.000
%	1007.1	.244	.044	1.000	1.000	0.000	0.000	0.0	.075	0.0	0.000	0.000	0.000
%	1007.2	.246	.041	1.000	1.000	0.000	0.000	0.0	.099	0.0	0.000	0.000	0.000
%	1007.4	.253	.039	1.000	1.000	0.000	0.000	0.0	.142	0.0	0.000	0.000	0.000
%	1007.5	.257	.037	1.000	1.000	0.000	0.000	0.0	.186	0.0	0.000	0.000	0.000
%	1007.7	.260	.034	1.000	1.000	0.000	0.000	0.0	.261	0.0	0.000	0.000	0.000
%	1007.8	.260	.033	1.000	1.000	0.000	0.000	0.0	.277	0.0	0.000	0.000	0.000

\* =RAW DATA CUT OFF

% =OUTSIDE POROSITY LIMITS OR SW MAXIMUM OR SPECIFIED CHANNEL LIMITS

& =MINIMUM SW SET



SPERMWHALE 1  
B

SECTION FROM 985.0 TO 1165.0

DEPTH	GROSS POROSITY	VC	SW	SECTION FROM SXO	SAND COUNT	CUMUL POROSITY	CUMUL HYDROCARB	PERM INDEX	CUM.PERM INDEX	CUMUL VW	CUMUL VXO	CUMUL VXO -CUMUL VW
% 1008.0	.256	.030	1.000	1.000	0.000	0.000	0.0	.306	0.0	0.000	0.000	0.000
% 1008.1	.246	.020	1.000	1.000	0.000	0.000	0.0	.706	0.0	0.000	0.000	0.000
% 1008.3	.220	.009	1.000	1.000	0.000	0.000	0.0	2.143	0.0	0.000	0.000	0.000
% 1008.4	.178	.006	1.000	1.000	0.000	0.000	0.0	.998	0.0	0.000	0.000	0.000
% 1008.6	.136	.017	1.000	1.000	0.000	0.000	0.0	.020	0.0	0.000	0.000	0.000
% 1008.7	.139	.029	1.000	1.000	0.000	0.000	0.0	.005	0.0	0.000	0.000	0.000
% 1008.9	.177	.037	1.000	1.000	0.000	0.000	0.0	.012	0.0	0.000	0.000	0.000
% 1009.0	.211	.037	1.000	1.000	0.000	0.000	0.0	.044	0.0	0.000	0.000	0.000
% 1009.2	.221	.035	1.000	1.000	0.000	0.000	0.0	.077	0.0	0.000	0.000	0.000
% 1009.3	.229	.032	1.000	1.000	0.000	0.000	0.0	.125	0.0	0.000	0.000	0.000
% 1009.5	.234	.032	1.000	1.000	0.000	0.000	0.0	.148	0.0	0.000	0.000	0.000
% 1009.7	.231	.027	1.000	1.000	0.000	0.000	0.0	.206	0.0	0.000	0.000	0.000
% 1009.8	.227	.026	1.000	1.000	0.000	0.000	0.0	.217	0.0	0.000	0.000	0.000
% 1010.0	.224	.031	1.000	1.000	0.000	0.000	0.0	.119	0.0	0.000	0.000	0.000
% 1010.1	.230	.032	1.000	1.000	0.000	0.000	0.0	.124	0.0	0.000	0.000	0.000
% 1010.3	.239	.031	1.000	1.000	0.000	0.000	0.0	.181	0.0	0.000	0.000	0.000
% 1010.4	.252	.030	1.000	1.000	0.000	0.000	0.0	.289	0.0	0.000	0.000	0.000
% 1010.6	.270	.029	1.000	1.000	0.000	0.000	0.0	.480	0.0	0.000	0.000	0.000
% 1010.7	.276	.024	1.000	1.000	0.000	0.000	0.0	.978	0.0	0.000	0.000	0.000
% 1010.9	.282	.022	1.000	1.000	0.000	0.000	0.0	1.399	0.0	0.000	0.000	0.000
% 1011.0	.273	.020	1.000	1.000	0.000	0.000	0.0	1.421	0.0	0.000	0.000	0.000
% 1011.2	.260	.024	1.000	1.000	0.000	0.000	0.0	.649	0.0	0.000	0.000	0.000
% 1011.3	.240	.032	1.000	1.000	0.000	0.000	0.0	.174	0.0	0.000	0.000	0.000
% 1011.5	.225	.039	1.000	1.000	0.000	0.000	0.0	.057	0.0	0.000	0.000	0.000
% 1011.6	.222	.044	1.000	1.000	0.000	0.000	0.0	.037	0.0	0.000	0.000	0.000
% 1011.8	.219	.044	1.000	1.000	0.000	0.000	0.0	.032	0.0	0.000	0.000	0.000
% 1011.9	.217	.041	1.000	1.000	0.000	0.000	0.0	.039	0.0	0.000	0.000	0.000
% 1012.1	.220	.041	1.000	1.000	0.000	0.000	0.0	.044	0.0	0.000	0.000	0.000
% 1012.2	.216	.041	1.000	1.000	0.000	0.000	0.0	.038	0.0	0.000	0.000	0.000
% 1012.4	.223	.047	1.000	1.000	0.000	0.000	0.0	.031	0.0	0.000	0.000	0.000
% 1012.5	.230	.056	1.000	1.000	0.000	0.000	0.0	.020	0.0	0.000	0.000	0.000
% 1012.7	.249	.053	1.000	1.000	0.000	0.000	0.0	.046	0.0	0.000	0.000	0.000
% 1012.8	.239	.052	1.000	1.000	0.000	0.000	0.0	.036	0.0	0.000	0.000	0.000
% 1013.0	.230	.048	1.000	1.000	0.000	0.000	0.0	.037	0.0	0.000	0.000	0.000
% 1013.2	.201	.043	1.000	1.000	0.000	0.000	0.0	.019	0.0	0.000	0.000	0.000
% 1013.3	.185	.052	1.000	1.000	0.000	0.000	0.0	.005	0.0	0.000	0.000	0.000
% 1013.5	.192	.051	1.000	1.000	0.000	0.000	0.0	.007	0.0	0.000	0.000	0.000
% 1013.6	.194	.051	1.000	1.000	0.000	0.000	0.0	.008	0.0	0.000	0.000	0.000
% 1013.8	.208	.047	1.000	1.000	0.000	0.000	0.0	.017	0.0	0.000	0.000	0.000
% 1013.9	.189	.046	1.000	1.000	0.000	0.000	0.0	.009	0.0	0.000	0.000	0.000
% 1014.1	.184	.045	1.000	1.000	0.000	0.000	0.0	.008	0.0	0.000	0.000	0.000
% 1014.2	.167	.044	1.000	1.000	0.000	0.000	0.0	.004	0.0	0.000	0.000	0.000
% 1014.4	.174	.039	1.000	1.000	0.000	0.000	0.0	.009	0.0	0.000	0.000	0.000
% 1014.5	.177	.038	1.000	1.000	0.000	0.000	0.0	.012	0.0	0.000	0.000	0.000
% 1014.7	.179	.038	1.000	1.000	0.000	0.000	0.0	.012	0.0	0.000	0.000	0.000
% 1014.8	.177	.040	1.000	1.000	0.000	0.000	0.0	.009	0.0	0.000	0.000	0.000
% 1015.0	.181	.041	1.000	1.000	0.000	0.000	0.0	.010	0.0	0.000	0.000	0.000
% 1015.1	.186	.040	1.000	1.000	0.000	0.000	0.0	.014	0.0	0.000	0.000	0.000
% 1015.3	.190	.039	1.000	1.000	0.000	0.000	0.0	.017	0.0	0.000	0.000	0.000
% 1015.4	.190	.040	1.000	1.000	0.000	0.000	0.0	.017	0.0	0.000	0.000	0.000

\* =RAW DATA CUT OFF

% =OUTSIDE POROSITY LIMITS OR SW MAXIMUM OR SPECIFIED CHANNEL LIMITS

& =MINIMUM SW SET

SPERMWHALE 1  
B

SECTION FROM 985.0 TO 1165.0

	DEPTH	GROSS POROSITY	VC	SW	SECTION FROM SXO	SAND COUNT	CUMUL POROSITY	CUMUL HYDROCARB	PERM INDEX	CUM.PERM INDEX	CUMUL VW	CUMUL VXO	CUMUL VXO -CUMUL VW
%	1015.6	.194	.039	1.000	1.000	0.000	0.000	0.0	.020	0.0	0.000	0.000	0.000
%	1015.7	.201	.039	1.000	1.000	0.000	0.000	0.0	.027	0.0	0.000	0.000	0.000
%	1015.9	.212	.037	1.000	1.000	0.000	0.000	0.0	.047	0.0	0.000	0.000	0.000
%	1016.1	.217	.036	1.000	1.000	0.000	0.000	0.0	.059	0.0	0.000	0.000	0.000
%	1016.2	.221	.036	1.000	1.000	0.000	0.000	0.0	.067	0.0	0.000	0.000	0.000
%	1016.4	.223	.038	1.000	1.000	0.000	0.000	0.0	.063	0.0	0.000	0.000	0.000
%	1016.5	.221	.037	1.000	1.000	0.000	0.000	0.0	.063	0.0	0.000	0.000	0.000
%	1016.7	.219	.037	1.000	1.000	0.000	0.000	0.0	.056	0.0	0.000	0.000	0.000
%	1016.8	.216	.039	1.000	1.000	0.000	0.000	0.0	.045	0.0	0.000	0.000	0.000
%	1017.0	.221	.038	1.000	1.000	0.000	0.000	0.0	.057	0.0	0.000	0.000	0.000
%	1017.1	.226	.038	1.000	1.000	0.000	0.000	0.0	.068	0.0	0.000	0.000	0.000
%	1017.3	.227	.038	1.000	1.000	0.000	0.000	0.0	.070	0.0	0.000	0.000	0.000
%	1017.4	.226	.035	1.000	1.000	0.000	0.000	0.0	.088	0.0	0.000	0.000	0.000
%	1017.6	.229	.035	1.000	1.000	0.000	0.000	0.0	.097	0.0	0.000	0.000	0.000
%	1017.7	.240	.032	1.000	1.000	0.000	0.000	0.0	.171	0.0	0.000	0.000	0.000
%	1017.9	.251	.026	1.000	1.000	0.000	0.000	0.0	.389	0.0	0.000	0.000	0.000
%	1018.0	.262	.038	1.000	1.000	0.000	0.000	0.0	.195	0.0	0.000	0.000	0.000
%	1018.2	.274	.049	1.000	1.000	0.000	0.000	0.0	.122	0.0	0.000	0.000	0.000
%	1018.3	.363	.041	1.000	1.000	0.000	0.000	0.0	1.391	0.0	0.000	0.000	0.000
%	1018.5	.431	.036	1.000	1.000	0.000	0.000	0.0	6.150	0.0	0.000	0.000	0.000
%	1018.6	.463	.024	.946	.952	0.000	0.000	0.0	25.680	0.0	0.000	0.000	0.000
%	1018.8	.399	.026	1.000	1.000	0.000	0.000	0.0	8.304	0.0	0.000	0.000	0.000
%	1018.9	.331	.030	1.000	1.000	0.000	0.000	0.0	1.766	0.0	0.000	0.000	0.000
%	1019.1	.258	.037	1.000	1.000	0.000	0.000	0.0	.183	0.0	0.000	0.000	0.000
%	1019.3	.226	.039	1.000	1.000	0.000	0.000	0.0	.064	0.0	0.000	0.000	0.000
%	1019.4	.214	.042	1.000	1.000	0.000	0.000	0.0	.034	0.0	0.000	0.000	0.000
%	1019.6	.217	.042	1.000	1.000	0.000	0.000	0.0	.036	0.0	0.000	0.000	0.000
%	1019.7	.221	.041	1.000	1.000	0.000	0.000	0.0	.043	0.0	0.000	0.000	0.000
%	1019.9	.225	.041	1.000	1.000	0.000	0.000	0.0	.052	0.0	0.000	0.000	0.000
%	1020.0	.230	.042	1.000	1.000	0.000	0.000	0.0	.056	0.0	0.000	0.000	0.000
%	1020.2	.234	.041	1.000	1.000	0.000	0.000	0.0	.068	0.0	0.000	0.000	0.000
%	1020.3	.235	.042	1.000	1.000	0.000	0.000	0.0	.067	0.0	0.000	0.000	0.000
%	1020.5	.235	.041	1.000	1.000	0.000	0.000	0.0	.069	0.0	0.000	0.000	0.000
%	1020.6	.238	.042	1.000	1.000	0.000	0.000	0.0	.071	0.0	0.000	0.000	0.000
%	1020.8	.241	.040	1.000	1.000	0.000	0.000	0.0	.088	0.0	0.000	0.000	0.000
%	1020.9	.241	.040	1.000	1.000	0.000	0.000	0.0	.091	0.0	0.000	0.000	0.000
%	1021.1	.241	.040	1.000	1.000	0.000	0.000	0.0	.088	0.0	0.000	0.000	0.000
%	1021.2	.240	.041	1.000	1.000	0.000	0.000	0.0	.083	0.0	0.000	0.000	0.000
%	1021.4	.239	.040	1.000	1.000	0.000	0.000	0.0	.083	0.0	0.000	0.000	0.000
%	1021.5	.239	.041	1.000	1.000	0.000	0.000	0.0	.082	0.0	0.000	0.000	0.000
%	1021.7	.240	.041	1.000	1.000	0.000	0.000	0.0	.084	0.0	0.000	0.000	0.000
%	1021.8	.245	.039	1.000	1.000	0.000	0.000	0.0	.106	0.0	0.000	0.000	0.000
%	1022.0	.248	.038	1.000	1.000	0.000	0.000	0.0	.131	0.0	0.000	0.000	0.000
%	1022.1	.252	.037	1.000	1.000	0.000	0.000	0.0	.162	0.0	0.000	0.000	0.000
%	1022.3	.256	.035	1.000	1.000	0.000	0.000	0.0	.198	0.0	0.000	0.000	0.000
%	1022.5	.251	.036	1.000	1.000	0.000	0.000	0.0	.164	0.0	0.000	0.000	0.000
%	1022.6	.247	.035	1.000	1.000	0.000	0.000	0.0	.161	0.0	0.000	0.000	0.000
%	1022.8	.242	.035	1.000	1.000	0.000	0.000	0.0	.139	0.0	0.000	0.000	0.000
%	1022.9	.241	.032	1.000	1.000	0.000	0.000	0.0	.171	0.0	0.000	0.000	0.000
%	1023.1	.245	.032	1.000	1.000	0.000	0.000	0.0	.198	0.0	0.000	0.000	0.000

\* =RAW DATA CUT OFF

% =OUTSIDE POROSITY LIMITS OR SW MAXIMUM OR SPECIFIED CHANNEL LIMITS

& =MINIMUM SW SET

SPERMWHALE 1

B

SECTION FROM 985.0 TO 1165.0

	DEPTH	GROSS POROSITY	VC	SW	SECTION FROM SXO	SAND COUNT	CUMUL POROSITY	CUMUL HYDROCARB	PERM INDEX	CUM.PERM INDEX	CUMUL VW	CUMUL VXO	CUMUL VXO -CUMUL VW
%	1023.2	.244	.033	1.000	1.000	0.000	0.000	0.0	.175	0.0	0.000	0.000	0.000
%	1023.4	.248	.032	1.000	1.000	0.000	0.000	0.0	.207	0.0	0.000	0.000	0.000
%	1023.5	.248	.035	1.000	1.000	0.000	0.000	0.0	.169	0.0	0.000	0.000	0.000
%	1023.7	.249	.036	1.000	1.000	0.000	0.000	0.0	.152	0.0	0.000	0.000	0.000
%	1023.8	.244	.038	1.000	1.000	0.000	0.000	0.0	.110	0.0	0.000	0.000	0.000
%	1024.0	.243	.039	1.000	1.000	0.000	0.000	0.0	.105	0.0	0.000	0.000	0.000
%	1024.1	.241	.040	1.000	1.000	0.000	0.000	0.0	.091	0.0	0.000	0.000	0.000
%	1024.3	.240	.041	1.000	1.000	0.000	0.000	0.0	.083	0.0	0.000	0.000	0.000
%	1024.4	.226	.049	1.000	1.000	0.000	0.000	0.0	.029	0.0	0.000	0.000	0.000
%	1024.6	.214	.056	1.000	1.000	0.000	0.000	0.0	.012	0.0	0.000	0.000	0.000
%	1024.7	.201	.057	1.000	1.000	0.000	0.000	0.0	.006	0.0	0.000	0.000	0.000
%	1024.9	.200	.054	1.000	1.000	0.000	0.000	0.0	.008	0.0	0.000	0.000	0.000
%	1025.0	.211	.047	1.000	1.000	0.000	0.000	0.0	.020	0.0	0.000	0.000	0.000
%	1025.2	.218	.039	1.000	1.000	0.000	0.000	0.0	.046	0.0	0.000	0.000	0.000
%	1025.3	.236	.039	1.000	1.000	0.000	0.000	0.0	.086	0.0	0.000	0.000	0.000
%	1025.5	.250	.037	1.000	1.000	0.000	0.000	0.0	.151	0.0	0.000	0.000	0.000
%	1025.7	.264	.033	1.000	1.000	0.000	0.000	0.0	.289	0.0	0.000	0.000	0.000
%	1025.8	.268	.031	1.000	1.000	0.000	0.000	0.0	.380	0.0	0.000	0.000	0.000
%	1026.0	.257	.029	1.000	1.000	0.000	0.000	0.0	.335	0.0	0.000	0.000	0.000
%	1026.1	.251	.031	1.000	1.000	0.000	0.000	0.0	.253	0.0	0.000	0.000	0.000
%	1026.3	.249	.033	1.000	1.000	0.000	0.000	0.0	.204	0.0	0.000	0.000	0.000
%	1026.4	.249	.032	1.000	1.000	0.000	0.000	0.0	.221	0.0	0.000	0.000	0.000
%	1026.6	.255	.031	1.000	1.000	0.000	0.000	0.0	.276	0.0	0.000	0.000	0.000
%	1026.7	.257	.032	1.000	1.000	0.000	0.000	0.0	.266	0.0	0.000	0.000	0.000
%	1026.9	.258	.031	1.000	1.000	0.000	0.000	0.0	.302	0.0	0.000	0.000	0.000
%	1027.0	.256	.032	1.000	1.000	0.000	0.000	0.0	.276	0.0	0.000	0.000	0.000
%	1027.2	.254	.031	1.000	1.000	0.000	0.000	0.0	.273	0.0	0.000	0.000	0.000
%	1027.3	.254	.030	1.000	1.000	0.000	0.000	0.0	.292	0.0	0.000	0.000	0.000
%	1027.5	.249	.031	1.000	1.000	0.000	0.000	0.0	.231	0.0	0.000	0.000	0.000
%	1027.6	.244	.033	1.000	1.000	0.000	0.000	0.0	.168	0.0	0.000	0.000	0.000
%	1027.8	.241	.034	1.000	1.000	0.000	0.000	0.0	.145	0.0	0.000	0.000	0.000
%	1027.9	.246	.034	1.000	1.000	0.000	0.000	0.0	.177	0.0	0.000	0.000	0.000
%	1028.1	.249	.032	1.000	1.000	0.000	0.000	0.0	.221	0.0	0.000	0.000	0.000
%	1028.2	.251	.032	1.000	1.000	0.000	0.000	0.0	.238	0.0	0.000	0.000	0.000
%	1028.4	.247	.033	1.000	1.000	0.000	0.000	0.0	.197	0.0	0.000	0.000	0.000
%	1028.5	.248	.032	1.000	1.000	0.000	0.000	0.0	.211	0.0	0.000	0.000	0.000
%	1028.7	.247	.033	1.000	1.000	0.000	0.000	0.0	.194	0.0	0.000	0.000	0.000
%	1028.9	.251	.036	1.000	1.000	0.000	0.000	0.0	.158	0.0	0.000	0.000	0.000
%	1029.0	.257	.043	1.000	1.000	0.000	0.000	0.0	.117	0.0	0.000	0.000	0.000
%	1029.2	.276	.042	1.000	1.000	0.000	0.000	0.0	.197	0.0	0.000	0.000	0.000
%	1029.3	.303	.039	1.000	1.000	0.000	0.000	0.0	.480	0.0	0.000	0.000	0.000
%	1029.5	.320	.036	1.000	1.000	0.000	0.000	0.0	.875	0.0	0.000	0.000	0.000
%	1029.6	.315	.031	1.000	1.000	0.000	0.000	0.0	1.122	0.0	0.000	0.000	0.000
%	1029.8	.304	.029	1.000	1.000	0.000	0.000	0.0	1.068	0.0	0.000	0.000	0.000
%	1029.9	.288	.029	1.000	1.000	0.000	0.000	0.0	.726	0.0	0.000	0.000	0.000
%	1030.1	.274	.028	1.000	1.000	0.000	0.000	0.0	.597	0.0	0.000	0.000	0.000
%	1030.2	.258	.031	1.000	1.000	0.000	0.000	0.0	.302	0.0	0.000	0.000	0.000
%	1030.4	.254	.033	1.000	1.000	0.000	0.000	0.0	.228	0.0	0.000	0.000	0.000
%	1030.5	.254	.034	1.000	1.000	0.000	0.000	0.0	.208	0.0	0.000	0.000	0.000
%	1030.7	.259	.034	1.000	1.000	0.000	0.000	0.0	.235	0.0	0.000	0.000	0.000

\* =RAW DATA CUT OFF

% =OUTSIDE POROSITY LIMITS OR SW MAXIMUM OR SPECIFIED CHANNEL LIMITS

& =MINIMUM SW SET

SPERMWHALE 1  
B

SECTION FROM 985.0 TO 1165.0

	DEPTH	GROSS POROSITY	VC	SW	SECTION FROM SXO	SAND COUNT	CUMUL POROSITY	CUMUL HYDROCARB	PERM INDEX	CUM.PERM INDEX	CUMUL VW	CUMUL VXO	CUMUL VXO -CUMUL VW
%	1030.8	.260	.032	1.0000	1.0000	0.0000	0.0000	0.0	.292	0.0	0.0000	0.0000	0.0000
%	1031.0	.252	.032	1.0000	1.0000	0.0000	0.0000	0.0	.240	0.0	0.0000	0.0000	0.0000
%	1031.1	.242	.033	1.0000	1.0000	0.0000	0.0000	0.0	.169	0.0	0.0000	0.0000	0.0000
%	1031.3	.232	.035	1.0000	1.0000	0.0000	0.0000	0.0	.109	0.0	0.0000	0.0000	0.0000
%	1031.4	.238	.037	1.0000	1.0000	0.0000	0.0000	0.0	.111	0.0	0.0000	0.0000	0.0000
%	1031.6	.246	.035	1.0000	1.0000	0.0000	0.0000	0.0	.152	0.0	0.0000	0.0000	0.0000
%	1031.7	.251	.034	1.0000	1.0000	0.0000	0.0000	0.0	.191	0.0	0.0000	0.0000	0.0000
%	1031.9	.250	.034	1.0000	1.0000	0.0000	0.0000	0.0	.193	0.0	0.0000	0.0000	0.0000
%	1032.1	.246	.034	1.0000	1.0000	0.0000	0.0000	0.0	.163	0.0	0.0000	0.0000	0.0000
%	1032.2	.241	.036	1.0000	1.0000	0.0000	0.0000	0.0	.130	0.0	0.0000	0.0000	0.0000
%	1032.4	.245	.035	1.0000	1.0000	0.0000	0.0000	0.0	.147	0.0	0.0000	0.0000	0.0000
%	1032.5	.245	.036	1.0000	1.0000	0.0000	0.0000	0.0	.140	0.0	0.0000	0.0000	0.0000
%	1032.7	.256	.035	1.0000	1.0000	0.0000	0.0000	0.0	.205	0.0	0.0000	0.0000	0.0000
%	1032.8	.258	.036	1.0000	1.0000	0.0000	0.0000	0.0	.202	0.0	0.0000	0.0000	0.0000
%	1033.0	.267	.035	1.0000	1.0000	0.0000	0.0000	0.0	.282	0.0	0.0000	0.0000	0.0000
%	1033.1	.268	.033	1.0000	1.0000	0.0000	0.0000	0.0	.325	0.0	0.0000	0.0000	0.0000
%	1033.3	.273	.034	1.0000	1.0000	0.0000	0.0000	0.0	.353	0.0	0.0000	0.0000	0.0000
%	1033.4	.271	.033	1.0000	1.0000	0.0000	0.0000	0.0	.371	0.0	0.0000	0.0000	0.0000
%	1033.6	.266	.035	1.0000	1.0000	0.0000	0.0000	0.0	.266	0.0	0.0000	0.0000	0.0000
%	1033.7	.255	.040	1.0000	1.0000	0.0000	0.0000	0.0	.141	0.0	0.0000	0.0000	0.0000
%	1033.9	.240	.042	1.0000	1.0000	0.0000	0.0000	0.0	.076	0.0	0.0000	0.0000	0.0000
%	1034.0	.235	.043	1.0000	1.0000	0.0000	0.0000	0.0	.058	0.0	0.0000	0.0000	0.0000
%	1034.2	.239	.042	1.0000	1.0000	0.0000	0.0000	0.0	.074	0.0	0.0000	0.0000	0.0000
%	1034.3	.250	.036	1.0000	1.0000	0.0000	0.0000	0.0	.154	0.0	0.0000	0.0000	0.0000
%	1034.5	.248	.036	1.0000	1.0000	0.0000	0.0000	0.0	.158	0.0	0.0000	0.0000	0.0000
%	1034.6	.244	.035	1.0000	1.0000	0.0000	0.0000	0.0	.144	0.0	0.0000	0.0000	0.0000
%	1034.8	.238	.034	1.0000	1.0000	0.0000	0.0000	0.0	.137	0.0	0.0000	0.0000	0.0000
%	1034.9	.232	.037	1.0000	1.0000	0.0000	0.0000	0.0	.089	0.0	0.0000	0.0000	0.0000
%	1035.1	.240	.038	1.0000	1.0000	0.0000	0.0000	0.0	.104	0.0	0.0000	0.0000	0.0000
%	1035.3	.251	.042	1.0000	1.0000	0.0000	0.0000	0.0	.106	0.0	0.0000	0.0000	0.0000
%	1035.4	.262	.043	1.0000	1.0000	0.0000	0.0000	0.0	.132	0.0	0.0000	0.0000	0.0000
%	1035.6	.257	.044	1.0000	1.0000	0.0000	0.0000	0.0	.102	0.0	0.0000	0.0000	0.0000
%	1035.7	.254	.044	1.0000	1.0000	0.0000	0.0000	0.0	.100	0.0	0.0000	0.0000	0.0000
%	1035.9	.244	.044	1.0000	1.0000	0.0000	0.0000	0.0	.071	0.0	0.0000	0.0000	0.0000
%	1036.0	.239	.043	1.0000	1.0000	0.0000	0.0000	0.0	.070	0.0	0.0000	0.0000	0.0000
%	1036.2	.237	.042	1.0000	1.0000	0.0000	0.0000	0.0	.066	0.0	0.0000	0.0000	0.0000
%	1036.3	.242	.040	1.0000	1.0000	0.0000	0.0000	0.0	.091	0.0	0.0000	0.0000	0.0000
%	1036.5	.244	.039	1.0000	1.0000	0.0000	0.0000	0.0	.111	0.0	0.0000	0.0000	0.0000
%	1036.6	.243	.037	1.0000	1.0000	0.0000	0.0000	0.0	.118	0.0	0.0000	0.0000	0.0000
%	1036.8	.244	.039	1.0000	1.0000	0.0000	0.0000	0.0	.111	0.0	0.0000	0.0000	0.0000
%	1036.9	.248	.038	1.0000	1.0000	0.0000	0.0000	0.0	.131	0.0	0.0000	0.0000	0.0000
%	1037.1	.252	.040	1.0000	1.0000	0.0000	0.0000	0.0	.129	0.0	0.0000	0.0000	0.0000
%	1037.2	.256	.036	1.0000	1.0000	0.0000	0.0000	0.0	.188	0.0	0.0000	0.0000	0.0000
%	1037.4	.255	.036	1.0000	1.0000	0.0000	0.0000	0.0	.190	0.0	0.0000	0.0000	0.0000
%	1037.5	.252	.037	1.0000	1.0000	0.0000	0.0000	0.0	.157	0.0	0.0000	0.0000	0.0000
%	1037.7	.244	.038	1.0000	1.0000	0.0000	0.0000	0.0	.115	0.0	0.0000	0.0000	0.0000
%	1037.8	.244	.042	1.0000	1.0000	0.0000	0.0000	0.0	.086	0.0	0.0000	0.0000	0.0000
%	1038.0	.247	.044	1.0000	1.0000	0.0000	0.0000	0.0	.079	0.0	0.0000	0.0000	0.0000
%	1038.1	.252	.042	1.0000	1.0000	0.0000	0.0000	0.0	.106	0.0	0.0000	0.0000	0.0000
%	1038.3	.254	.041	1.0000	1.0000	0.0000	0.0000	0.0	.121	0.0	0.0000	0.0000	0.0000

\* =RAW DATA CUT OFF

% =OUTSIDE POROSITY LIMITS OR SW MAXIMUM OR SPECIFIED CHANNEL LIMITS

& =MINIMUM SW SET

SPERMWHALE 1  
B

		SECTION FROM 985.0 TO 1165.0											
DEPTH	GROSS POROSITY	VC	SW	SXO	SAND COUNT	CUMUL POROSITY	CUMUL HYDROCARB	PERM INDEX	CUM.PERM INDEX	CUMUL VW	CUMUL VXO	CUMUL VXO -CUMUL VW	
X	1038.5	.255	.036	1.000	1.000	0.000	0.000	0.0	.180	0.0	0.000	0.000	0.000
X	1038.6	.253	.036	1.000	1.000	0.000	0.000	0.0	.170	0.0	0.000	0.000	0.000
X	1038.8	.249	.037	1.000	1.000	0.000	0.000	0.0	.142	0.0	0.000	0.000	0.000
X	1038.9	.244	.041	1.000	1.000	0.000	0.000	0.0	.088	0.0	0.000	0.000	0.000
X	1039.1	.246	.044	1.000	1.000	0.000	0.000	0.0	.079	0.0	0.000	0.000	0.000
X	1039.2	.247	.042	1.000	1.000	0.000	0.000	0.0	.090	0.0	0.000	0.000	0.000
X	1039.4	.248	.042	1.000	1.000	0.000	0.000	0.0	.096	0.0	0.000	0.000	0.000
X	1039.5	.249	.041	1.000	1.000	0.000	0.000	0.0	.110	0.0	0.000	0.000	0.000
X	1039.7	.256	.035	1.000	1.000	0.000	0.000	0.0	.198	0.0	0.000	0.000	0.000
X	1039.8	.252	.034	1.000	1.000	0.000	0.000	0.0	.203	0.0	0.000	0.000	0.000
X	1040.0	.241	.031	1.000	1.000	0.000	0.000	0.0	.194	0.0	0.000	0.000	0.000
X	1040.1	.228	.028	1.000	1.000	0.000	0.000	0.0	.177	0.0	0.000	0.000	0.000
X	1040.3	.226	.028	1.000	1.000	0.000	0.000	0.0	.163	0.0	0.000	0.000	0.000
X	1040.4	.233	.027	1.000	1.000	0.000	0.000	0.0	.229	0.0	0.000	0.000	0.000
X	1040.6	.237	.026	1.000	1.000	0.000	0.000	0.0	.280	0.0	0.000	0.000	0.000
X	1040.7	.242	.025	1.000	1.000	0.000	0.000	0.0	.344	0.0	0.000	0.000	0.000
X	1040.9	.241	.026	1.000	1.000	0.000	0.000	0.0	.302	0.0	0.000	0.000	0.000
X	1041.0	.233	.013	1.000	1.000	0.000	0.000	0.0	1.380	0.0	0.000	0.000	0.000
X	1041.2	.209	.008	1.000	1.000	0.000	0.000	0.0	1.899	0.0	0.000	0.000	0.000
X	1041.3	.179	.012	1.000	1.000	0.000	0.000	0.0	.319	0.0	0.000	0.000	0.000
X	1041.5	.149	.007	1.000	1.000	0.000	0.000	0.0	.396	0.0	0.000	0.000	0.000
X	1041.7	.149	.020	1.000	1.000	0.000	0.000	0.0	.023	0.0	0.000	0.000	0.000
X	1041.8	.163	.020	1.000	1.000	0.000	0.000	0.0	.045	0.0	0.000	0.000	0.000
X	1042.0	.153	.005	1.000	1.000	0.000	0.000	0.0	.545	0.0	0.000	0.000	0.000
X	1042.1	.140	.017	1.000	1.000	0.000	0.000	0.0	.025	0.0	0.000	0.000	0.000
X	1042.3	.116	.025	1.000	1.000	0.000	0.000	0.0	.002	0.0	0.000	0.000	0.000
X	1042.4	.117	.031	1.000	1.000	0.000	0.000	0.0	.001	0.0	0.000	0.000	0.000
X	1042.6	.163	.041	1.000	1.000	0.000	0.000	0.0	.005	0.0	0.000	0.000	0.000
X	1042.7	.200	.037	1.000	1.000	0.000	0.000	0.0	.032	0.0	0.000	0.000	0.000
X	1042.9	.219	.033	1.000	1.000	0.000	0.000	0.0	.086	0.0	0.000	0.000	0.000
X	1043.0	.227	.033	1.000	1.000	0.000	0.000	0.0	.107	0.0	0.000	0.000	0.000
X	1043.2	.226	.034	1.000	1.000	0.000	0.000	0.0	.092	0.0	0.000	0.000	0.000
X	1043.3	.231	.031	1.000	1.000	0.000	0.000	0.0	.142	0.0	0.000	0.000	0.000
X	1043.5	.224	.031	1.000	1.000	0.000	0.000	0.0	.117	0.0	0.000	0.000	0.000
X	1043.6	.234	.033	1.000	1.000	0.000	0.000	0.0	.128	0.0	0.000	0.000	0.000
X	1043.8	.231	.034	1.000	1.000	0.000	0.000	0.0	.105	0.0	0.000	0.000	0.000
X	1043.9	.248	.029	1.000	1.000	0.000	0.000	0.0	.272	0.0	0.000	0.000	0.000
X	1044.1	.253	.028	1.000	1.000	0.000	0.000	0.0	.345	0.0	0.000	0.000	0.000
X	1044.2	.247	.025	1.000	1.000	0.000	0.000	0.0	.418	0.0	0.000	0.000	0.000
X	1044.4	.218	.029	1.000	1.000	0.000	0.000	0.0	.113	0.0	0.000	0.000	0.000
X	1044.6	.193	.036	1.000	1.000	0.000	0.000	0.0	.026	0.0	0.000	0.000	0.000
X	1044.7	.197	.036	1.000	1.000	0.000	0.000	0.0	.031	0.0	0.000	0.000	0.000
X	1044.9	.211	.035	1.000	1.000	0.000	0.000	0.0	.055	0.0	0.000	0.000	0.000
X	1045.0	.220	.034	1.000	1.000	0.000	0.000	0.0	.076	0.0	0.000	0.000	0.000
X	1045.2	.228	.032	1.000	1.000	0.000	0.000	0.0	.119	0.0	0.000	0.000	0.000
X	1045.3	.230	.032	1.000	1.000	0.000	0.000	0.0	.124	0.0	0.000	0.000	0.000
X	1045.5	.236	.030	1.000	1.000	0.000	0.000	0.0	.177	0.0	0.000	0.000	0.000
X	1045.6	.240	.029	1.000	1.000	0.000	0.000	0.0	.222	0.0	0.000	0.000	0.000
X	1045.8	.243	.029	1.000	1.000	0.000	0.000	0.0	.241	0.0	0.000	0.000	0.000
X	1045.9	.243	.027	1.000	1.000	0.000	0.000	0.0	.281	0.0	0.000	0.000	0.000

\* =RAW DATA CUT OFF

% =OUTSIDE POROSITY LIMITS OR SW MAXIMUM OR SPECIFIED CHANNEL LIMITS

& =MINIMUM SW SET

SPERMWHALE 1  
B

SECTION FROM 985.0 TO 1165.0

DEPTH	GROSS POROSITY	VC	SW	SECTION FROM SXO	985.0 TO SAND COUNT	1165.0 CUMUL POROSITY	CUMUL HYDROCARB	PERM INDEX	CUM.PERM INDEX	CUMUL VW	CUMUL VXO	CUMUL VXO -CUMUL VW
% 1046.1	.235	.029	1.0000	1.0000	0.0000	0.0000	0.0	.190	0.0	0.0000	0.0000	0.0000
% 1046.2	.232	.028	1.0000	1.0000	0.0000	0.0000	0.0	.191	0.0	0.0000	0.0000	0.0000
% 1046.4	.226	.026	1.0000	1.0000	0.0000	0.0000	0.0	.199	0.0	0.0000	0.0000	0.0000
% 1046.5	.222	.027	1.0000	1.0000	0.0000	0.0000	0.0	.166	0.0	0.0000	0.0000	0.0000
% 1046.7	.218	.026	1.0000	1.0000	0.0000	0.0000	0.0	.156	0.0	0.0000	0.0000	0.0000
% 1046.8	.219	.026	1.0000	1.0000	0.0000	0.0000	0.0	.165	0.0	0.0000	0.0000	0.0000
% 1047.0	.217	.029	1.0000	1.0000	0.0000	0.0000	0.0	.115	0.0	0.0000	0.0000	0.0000
% 1047.1	.215	.031	1.0000	1.0000	0.0000	0.0000	0.0	.089	0.0	0.0000	0.0000	0.0000
% 1047.3	.217	.033	1.0000	1.0000	0.0000	0.0000	0.0	.077	0.0	0.0000	0.0000	0.0000
% 1047.4	.227	.030	1.0000	1.0000	0.0000	0.0000	0.0	.136	0.0	0.0000	0.0000	0.0000
% 1047.6	.237	.028	1.0000	1.0000	0.0000	0.0000	0.0	.231	0.0	0.0000	0.0000	0.0000
% 1047.8	.238	.024	1.0000	1.0000	0.0000	0.0000	0.0	.336	0.0	0.0000	0.0000	0.0000
% 1047.9	.232	.030	1.0000	1.0000	0.0000	0.0000	0.0	.167	0.0	0.0000	0.0000	0.0000
% 1048.1	.221	.037	1.0000	1.0000	0.0000	0.0000	0.0	.064	0.0	0.0000	0.0000	0.0000
% 1048.2	.208	.045	1.0000	1.0000	0.0000	0.0000	0.0	.021	0.0	0.0000	0.0000	0.0000
% 1048.4	.199	.050	1.0000	1.0000	0.0000	0.0000	0.0	.010	0.0	0.0000	0.0000	0.0000
% 1048.5	.195	.049	1.0000	1.0000	0.0000	0.0000	0.0	.010	0.0	0.0000	0.0000	0.0000
% 1048.7	.201	.047	1.0000	1.0000	0.0000	0.0000	0.0	.014	0.0	0.0000	0.0000	0.0000
% 1048.8	.211	.045	1.0000	1.0000	0.0000	0.0000	0.0	.023	0.0	0.0000	0.0000	0.0000
% 1049.0	.218	.046	1.0000	1.0000	0.0000	0.0000	0.0	.028	0.0	0.0000	0.0000	0.0000
% 1049.1	.226	.044	1.0000	1.0000	0.0000	0.0000	0.0	.044	0.0	0.0000	0.0000	0.0000
% 1049.3	.224	.043	1.0000	1.0000	0.0000	0.0000	0.0	.042	0.0	0.0000	0.0000	0.0000
% 1049.4	.222	.043	1.0000	1.0000	0.0000	0.0000	0.0	.041	0.0	0.0000	0.0000	0.0000
% 1049.6	.218	.044	1.0000	1.0000	0.0000	0.0000	0.0	.033	0.0	0.0000	0.0000	0.0000
% 1049.7	.222	.043	1.0000	1.0000	0.0000	0.0000	0.0	.040	0.0	0.0000	0.0000	0.0000
% 1049.9	.220	.043	1.0000	1.0000	0.0000	0.0000	0.0	.037	0.0	0.0000	0.0000	0.0000
% 1050.0	.216	.042	1.0000	1.0000	0.0000	0.0000	0.0	.034	0.0	0.0000	0.0000	0.0000
% 1050.2	.209	.041	1.0000	1.0000	0.0000	0.0000	0.0	.029	0.0	0.0000	0.0000	0.0000
% 1050.3	.207	.040	1.0000	1.0000	0.0000	0.0000	0.0	.030	0.0	0.0000	0.0000	0.0000
% 1050.5	.203	.041	1.0000	1.0000	0.0000	0.0000	0.0	.024	0.0	0.0000	0.0000	0.0000
% 1050.6	.205	.043	1.0000	1.0000	0.0000	0.0000	0.0	.023	0.0	0.0000	0.0000	0.0000
% 1050.8	.209	.042	1.0000	1.0000	0.0000	0.0000	0.0	.028	0.0	0.0000	0.0000	0.0000
% 1050.9	.213	.042	1.0000	1.0000	0.0000	0.0000	0.0	.032	0.0	0.0000	0.0000	0.0000
% 1051.1	.222	.041	1.0000	1.0000	0.0000	0.0000	0.0	.045	0.0	0.0000	0.0000	0.0000
% 1051.3	.227	.041	1.0000	1.0000	0.0000	0.0000	0.0	.055	0.0	0.0000	0.0000	0.0000
% 1051.4	.255	.036	1.0000	1.0000	0.0000	0.0000	0.0	.180	0.0	0.0000	0.0000	0.0000
% 1051.6	.273	.033	1.0000	1.0000	0.0000	0.0000	0.0	.359	0.0	0.0000	0.0000	0.0000
% 1051.7	.297	.028	1.0000	1.0000	0.0000	0.0000	0.0	1.017	0.0	0.0000	0.0000	0.0000
% 1051.9	.305	.026	1.0000	1.0000	0.0000	0.0000	0.0	1.456	0.0	0.0000	0.0000	0.0000
% 1052.0	.301	.025	1.0000	1.0000	0.0000	0.0000	0.0	1.505	0.0	0.0000	0.0000	0.0000
% 1052.2	.275	.030	1.0000	1.0000	0.0000	0.0000	0.0	.504	0.0	0.0000	0.0000	0.0000
% 1052.3	.234	.040	1.0000	1.0000	0.0000	0.0000	0.0	.071	0.0	0.0000	0.0000	0.0000
% 1052.5	.222	.047	1.0000	1.0000	0.0000	0.0000	0.0	.030	0.0	0.0000	0.0000	0.0000
% 1052.6	.212	.051	1.0000	1.0000	0.0000	0.0000	0.0	.016	0.0	0.0000	0.0000	0.0000
% 1052.8	.215	.049	1.0000	1.0000	0.0000	0.0000	0.0	.021	0.0	0.0000	0.0000	0.0000
% 1052.9	.209	.046	1.0000	1.0000	0.0000	0.0000	0.0	.020	0.0	0.0000	0.0000	0.0000
% 1053.1	.206	.045	1.0000	1.0000	0.0000	0.0000	0.0	.020	0.0	0.0000	0.0000	0.0000
% 1053.2	.196	.045	1.0000	1.0000	0.0000	0.0000	0.0	.013	0.0	0.0000	0.0000	0.0000
% 1053.4	.196	.046	1.0000	1.0000	0.0000	0.0000	0.0	.012	0.0	0.0000	0.0000	0.0000
% 1053.5	.197	.047	1.0000	1.0000	0.0000	0.0000	0.0	.012	0.0	0.0000	0.0000	0.0000

\* =RAW DATA CUT OFF

% =OUTSIDE POROSITY LIMITS OR SW MAXIMUM OR SPECIFIED CHANNEL LIMITS

& =MINIMUM SW SET

SPERMWHALE 1  
B

	DEPTH	GROSS POROSITY	VC	SW	SECTION FROM SXO	985.0 TO SAND COUNT	1165.0 CUMUL POROSITY	CUMUL HYDROCARB	PERM INDEX	CUM.PERM INDEX	CUMUL VW	CUMUL VXO	CUMUL VXO -CUMUL VW
%	1053.7	.204	.044	1.000	1.000	0.000	0.000	0.0	.020	0.0	0.000	0.000	0.000
%	1053.8	.206	.047	1.000	1.000	0.000	0.000	0.0	.017	0.0	0.000	0.000	0.000
%	1054.0	.203	.049	1.000	1.000	0.000	0.000	0.0	.013	0.0	0.000	0.000	0.000
%	1054.2	.198	.049	1.000	1.000	0.000	0.000	0.0	.010	0.0	0.000	0.000	0.000
%	1054.3	.198	.051	1.000	1.000	0.000	0.000	0.0	.009	0.0	0.000	0.000	0.000
%	1054.5	.203	.048	1.000	1.000	0.000	0.000	0.0	.013	0.0	0.000	0.000	0.000
%	1054.6	.213	.044	1.000	1.000	0.000	0.000	0.0	.028	0.0	0.000	0.000	0.000
%	1054.8	.225	.041	1.000	1.000	0.000	0.000	0.0	.051	0.0	0.000	0.000	0.000
%	1054.9	.235	.036	1.000	1.000	0.000	0.000	0.0	.101	0.0	0.000	0.000	0.000
%	1055.1	.243	.035	1.000	1.000	0.000	0.000	0.0	.144	0.0	0.000	0.000	0.000
%	1055.2	.247	.031	1.000	1.000	0.000	0.000	0.0	.214	0.0	0.000	0.000	0.000
%	1055.4	.248	.032	1.000	1.000	0.000	0.000	0.0	.215	0.0	0.000	0.000	0.000
%	1055.5	.245	.034	1.000	1.000	0.000	0.000	0.0	.173	0.0	0.000	0.000	0.000
%	1055.7	.249	.033	1.000	1.000	0.000	0.000	0.0	.204	0.0	0.000	0.000	0.000
%	1055.8	.255	.032	1.000	1.000	0.000	0.000	0.0	.264	0.0	0.000	0.000	0.000
%	1056.0	.261	.030	1.000	1.000	0.000	0.000	0.0	.353	0.0	0.000	0.000	0.000
%	1056.1	.256	.033	1.000	1.000	0.000	0.000	0.0	.239	0.0	0.000	0.000	0.000
%	1056.3	.249	.035	1.000	1.000	0.000	0.000	0.0	.165	0.0	0.000	0.000	0.000
%	1056.4	.245	.041	1.000	1.000	0.000	0.000	0.0	.091	0.0	0.000	0.000	0.000
%	1056.6	.242	.044	1.000	1.000	0.000	0.000	0.0	.069	0.0	0.000	0.000	0.000
%	1056.7	.237	.042	1.000	1.000	0.000	0.000	0.0	.072	0.0	0.000	0.000	0.000
%	1056.9	.242	.040	1.000	1.000	0.000	0.000	0.0	.092	0.0	0.000	0.000	0.000
%	1057.0	.246	.039	1.000	1.000	0.000	0.000	0.0	.109	0.0	0.000	0.000	0.000
%	1057.2	.247	.041	1.000	1.000	0.000	0.000	0.0	.102	0.0	0.000	0.000	0.000
%	1057.4	.248	.042	1.000	1.000	0.000	0.000	0.0	.096	0.0	0.000	0.000	0.000
%	1057.5	.250	.042	1.000	1.000	0.000	0.000	0.0	.102	0.0	0.000	0.000	0.000
%	1057.7	.254	.043	1.000	1.000	0.000	0.000	0.0	.106	0.0	0.000	0.000	0.000
%	1057.8	.251	.044	1.000	1.000	0.000	0.000	0.0	.090	0.0	0.000	0.000	0.000
%	1058.0	.247	.046	1.000	1.000	0.000	0.000	0.0	.071	0.0	0.000	0.000	0.000
%	1058.1	.242	.044	1.000	1.000	0.000	0.000	0.0	.068	0.0	0.000	0.000	0.000
%	1058.3	.233	.042	1.000	1.000	0.000	0.000	0.0	.060	0.0	0.000	0.000	0.000
%	1058.4	.226	.042	1.000	1.000	0.000	0.000	0.0	.050	0.0	0.000	0.000	0.000
%	1058.6	.217	.041	1.000	1.000	0.000	0.000	0.0	.041	0.0	0.000	0.000	0.000
%	1058.7	.220	.038	1.000	1.000	0.000	0.000	0.0	.054	0.0	0.000	0.000	0.000
%	1058.9	.230	.037	1.000	1.000	0.000	0.000	0.0	.084	0.0	0.000	0.000	0.000
%	1059.0	.239	.032	1.000	1.000	0.000	0.000	0.0	.166	0.0	0.000	0.000	0.000
%	1059.2	.242	.030	1.000	1.000	0.000	0.000	0.0	.208	0.0	0.000	0.000	0.000
%	1059.3	.245	.028	1.000	1.000	0.000	0.000	0.0	.291	0.0	0.000	0.000	0.000
%	1059.5	.252	.026	1.000	1.000	0.000	0.000	0.0	.418	0.0	0.000	0.000	0.000
%	1059.6	.262	.025	1.000	1.000	0.000	0.000	0.0	.599	0.0	0.000	0.000	0.000
%	1059.8	.269	.026	1.000	1.000	0.000	0.000	0.0	.610	0.0	0.000	0.000	0.000
%	1059.9	.267	.038	1.000	1.000	0.000	0.000	0.0	.221	0.0	0.000	0.000	0.000
%	1060.1	.275	.039	1.000	1.000	0.000	0.000	0.0	.246	0.0	0.000	0.000	0.000
%	1060.2	.271	.041	1.000	1.000	0.000	0.000	0.0	.188	0.0	0.000	0.000	0.000
%	1060.4	.275	.043	1.000	1.000	0.000	0.000	0.0	.179	0.0	0.000	0.000	0.000
%	1060.6	.260	.039	1.000	1.000	0.000	0.000	0.0	.165	0.0	0.000	0.000	0.000
%	1060.7	.245	.045	1.000	1.000	0.000	0.000	0.0	.071	0.0	0.000	0.000	0.000
%	1060.9	.237	.048	1.000	1.000	0.000	0.000	0.0	.045	0.0	0.000	0.000	0.000
%	1061.0	.212	.046	1.000	1.000	0.000	0.000	0.0	.022	0.0	0.000	0.000	0.000
%	1061.2	.209	.045	1.000	1.000	0.000	0.000	0.0	.022	0.0	0.000	0.000	0.000

\* =RAW DATA CUT OFF    % =OUTSIDE POROSITY LIMITS OR SW MAXIMUM OR SPECIFIED CHANNEL LIMITS    & =MINIMUM SW SET

SPERMWHALE 1  
B

SECTION FROM 985.0 TO 1165.0													
DEPTH	GROSS POROSITY	VC	SW	SXO	SAND COUNT	CUMUL POROSITY	CUMUL HYDROCARB	PERM INDEX	CUM.PERM INDEX	CUMUL VW	CUMUL VXO	CUMUL VXO	-CUMUL VW
% 1061.3	.206	.044	1.000	1.000	0.000	0.000	0.0	.020	0.0	0.000	0.000	0.000	0.000
% 1061.5	.195	.046	1.000	1.000	0.000	0.000	0.0	.012	0.0	0.000	0.000	0.000	0.000
% 1061.6	.195	.052	1.000	1.000	0.000	0.000	0.0	.008	0.0	0.000	0.000	0.000	0.000
% 1061.8	.198	.053	1.000	1.000	0.000	0.000	0.0	.008	0.0	0.000	0.000	0.000	0.000
% 1061.9	.207	.047	1.000	1.000	0.000	0.000	0.0	.017	0.0	0.000	0.000	0.000	0.000
% 1062.1	.214	.043	1.000	1.000	0.000	0.000	0.0	.029	0.0	0.000	0.000	0.000	0.000
% 1062.2	.215	.040	1.000	1.000	0.000	0.000	0.0	.042	0.0	0.000	0.000	0.000	0.000
% 1062.4	.218	.037	1.000	1.000	0.000	0.000	0.0	.056	0.0	0.000	0.000	0.000	0.000
% 1062.5	.221	.037	1.000	1.000	0.000	0.000	0.0	.063	0.0	0.000	0.000	0.000	0.000
% 1062.7	.226	.036	1.000	1.000	0.000	0.000	0.0	.082	0.0	0.000	0.000	0.000	0.000
% 1062.8	.236	.033	1.000	1.000	0.000	0.000	0.0	.137	0.0	0.000	0.000	0.000	0.000
% 1063.0	.238	.035	1.000	1.000	0.000	0.000	0.0	.124	0.0	0.000	0.000	0.000	0.000
% 1063.1	.250	.034	1.000	1.000	0.000	0.000	0.0	.185	0.0	0.000	0.000	0.000	0.000
% 1063.3	.263	.034	1.000	1.000	0.000	0.000	0.0	.265	0.0	0.000	0.000	0.000	0.000
% 1063.4	.281	.032	1.000	1.000	0.000	0.000	0.0	.497	0.0	0.000	0.000	0.000	0.000
% 1063.6	.295	.029	1.000	1.000	0.000	0.000	0.0	.917	0.0	0.000	0.000	0.000	0.000
% 1063.8	.302	.026	1.000	1.000	0.000	0.000	0.0	1.433	0.0	0.000	0.000	0.000	0.000
% 1063.9	.301	.024	1.000	1.000	0.000	0.000	0.0	1.657	0.0	0.000	0.000	0.000	0.000
% 1064.1	.285	.025	1.000	1.000	0.000	0.000	0.0	1.046	0.0	0.000	0.000	0.000	0.000
% 1064.2	.268	.027	1.000	1.000	0.000	0.000	0.0	.554	0.0	0.000	0.000	0.000	0.000
% 1064.4	.262	.030	1.000	1.000	0.000	0.000	0.0	.370	0.0	0.000	0.000	0.000	0.000
% 1064.5	.265	.030	1.000	1.000	0.000	0.000	0.0	.406	0.0	0.000	0.000	0.000	0.000
% 1064.7	.265	.033	1.000	1.000	0.000	0.000	0.0	.302	0.0	0.000	0.000	0.000	0.000
% 1064.8	.257	.038	1.000	1.000	0.000	0.000	0.0	.161	0.0	0.000	0.000	0.000	0.000
% 1065.0	.239	.044	1.000	1.000	0.000	0.000	0.0	.066	0.0	0.000	0.000	0.000	0.000
% 1065.1	.230	.048	1.000	1.000	0.000	0.000	0.0	.034	0.0	0.000	0.000	0.000	0.000
% 1065.3	.223	.047	1.000	1.000	0.000	0.000	0.0	.030	0.0	0.000	0.000	0.000	0.000
% 1065.4	.224	.042	1.000	1.000	0.000	0.000	0.0	.045	0.0	0.000	0.000	0.000	0.000
% 1065.6	.215	.041	1.000	1.000	0.000	0.000	0.0	.037	0.0	0.000	0.000	0.000	0.000
% 1065.7	.208	.039	1.000	1.000	0.000	0.000	0.0	.034	0.0	0.000	0.000	0.000	0.000
% 1065.9	.207	.038	1.000	1.000	0.000	0.000	0.0	.035	0.0	0.000	0.000	0.000	0.000
% 1066.0	.212	.036	1.000	1.000	0.000	0.000	0.0	.051	0.0	0.000	0.000	0.000	0.000
% 1066.2	.218	.034	1.000	1.000	0.000	0.000	0.0	.075	0.0	0.000	0.000	0.000	0.000
% 1066.3	.217	.035	1.000	1.000	0.000	0.000	0.0	.065	0.0	0.000	0.000	0.000	0.000
% 1066.5	.218	.035	1.000	1.000	0.000	0.000	0.0	.067	0.0	0.000	0.000	0.000	0.000
% 1066.6	.219	.036	1.000	1.000	0.000	0.000	0.0	.063	0.0	0.000	0.000	0.000	0.000
% 1066.8	.219	.036	1.000	1.000	0.000	0.000	0.0	.063	0.0	0.000	0.000	0.000	0.000
% 1067.0	.224	.036	1.000	1.000	0.000	0.000	0.0	.076	0.0	0.000	0.000	0.000	0.000
% 1067.1	.229	.035	1.000	1.000	0.000	0.000	0.0	.097	0.0	0.000	0.000	0.000	0.000
% 1067.3	.237	.033	1.000	1.000	0.000	0.000	0.0	.139	0.0	0.000	0.000	0.000	0.000
% 1067.4	.241	.030	1.000	1.000	0.000	0.000	0.0	.208	0.0	0.000	0.000	0.000	0.000
% 1067.6	.242	.027	1.000	1.000	0.000	0.000	0.0	.274	0.0	0.000	0.000	0.000	0.000
% 1067.7	.244	.026	1.000	1.000	0.000	0.000	0.0	.351	0.0	0.000	0.000	0.000	0.000
% 1067.9	.240	.027	1.000	1.000	0.000	0.000	0.0	.268	0.0	0.000	0.000	0.000	0.000
% 1068.0	.242	.031	1.000	1.000	0.000	0.000	0.0	.204	0.0	0.000	0.000	0.000	0.000
% 1068.2	.238	.035	1.000	1.000	0.000	0.000	0.0	.126	0.0	0.000	0.000	0.000	0.000
% 1068.3	.230	.037	1.000	1.000	0.000	0.000	0.0	.083	0.0	0.000	0.000	0.000	0.000
% 1068.5	.217	.039	1.000	1.000	0.000	0.000	0.0	.048	0.0	0.000	0.000	0.000	0.000
% 1068.6	.217	.036	1.000	1.000	0.000	0.000	0.0	.058	0.0	0.000	0.000	0.000	0.000
% 1068.8	.228	.032	1.000	1.000	0.000	0.000	0.0	.122	0.0	0.000	0.000	0.000	0.000

\* =RAW DATA CUT OFF

% =OUTSIDE POROSITY LIMITS OR SW MAXIMUM OR SPECIFIED CHANNEL LIMITS

& =MINIMUM SW SET



SPERMWHALE 1  
B

SECTION FROM 985.0 TO 1165.0

	DEPTH	GROSS POROSITY	VC	SW	SXO	SAND COUNT	CUMUL POROSITY	CUMUL HYDROCARB	PERM INDEX	CUM.PERM INDEX	CUMUL VW	CUMUL VXO	CUMUL VXO -CUMUL VW
%	1068.9	.236	.030	1.000	1.000	0.000	0.000	0.0	.177	0.0	0.000	0.000	0.000
%	1069.1	.232	.032	1.000	1.000	0.000	0.000	0.0	.140	0.0	0.000	0.000	0.000
%	1069.2	.226	.032	1.000	1.000	0.000	0.000	0.0	.113	0.0	0.000	0.000	0.000
%	1069.4	.231	.032	1.000	1.000	0.000	0.000	0.0	.130	0.0	0.000	0.000	0.000
%	1069.5	.240	.029	1.000	1.000	0.000	0.000	0.0	.227	0.0	0.000	0.000	0.000
%	1069.7	.249	.025	1.000	1.000	0.000	0.000	0.0	.440	0.0	0.000	0.000	0.000
%	1069.8	.249	.023	1.000	1.000	0.000	0.000	0.0	.543	0.0	0.000	0.000	0.000
%	1070.0	.243	.024	1.000	1.000	0.000	0.000	0.0	.400	0.0	0.000	0.000	0.000
%	1070.2	.234	.028	1.000	1.000	0.000	0.000	0.0	.198	0.0	0.000	0.000	0.000
%	1070.3	.227	.033	1.000	1.000	0.000	0.000	0.0	.107	0.0	0.000	0.000	0.000
%	1070.5	.226	.036	1.000	1.000	0.000	0.000	0.0	.081	0.0	0.000	0.000	0.000
%	1070.6	.217	.038	1.000	1.000	0.000	0.000	0.0	.050	0.0	0.000	0.000	0.000
%	1070.8	.213	.038	1.000	1.000	0.000	0.000	0.0	.044	0.0	0.000	0.000	0.000
%	1070.9	.212	.036	1.000	1.000	0.000	0.000	0.0	.049	0.0	0.000	0.000	0.000
%	1071.1	.222	.033	1.000	1.000	0.000	0.000	0.0	.092	0.0	0.000	0.000	0.000
%	1071.2	.232	.031	1.000	1.000	0.000	0.000	0.0	.149	0.0	0.000	0.000	0.000
%	1071.4	.240	.030	1.000	1.000	0.000	0.000	0.0	.203	0.0	0.000	0.000	0.000
%	1071.5	.247	.030	1.000	1.000	0.000	0.000	0.0	.254	0.0	0.000	0.000	0.000
%	1071.7	.254	.028	1.000	1.000	0.000	0.000	0.0	.362	0.0	0.000	0.000	0.000
%	1071.8	.256	.026	1.000	1.000	0.000	0.000	0.0	.450	0.0	0.000	0.000	0.000
%	1072.0	.255	.026	1.000	1.000	0.000	0.000	0.0	.438	0.0	0.000	0.000	0.000
%	1072.1	.256	.025	1.000	1.000	0.000	0.000	0.0	.520	0.0	0.000	0.000	0.000
%	1072.3	.245	.026	1.000	1.000	0.000	0.000	0.0	.344	0.0	0.000	0.000	0.000
%	1072.4	.240	.027	1.000	1.000	0.000	0.000	0.0	.281	0.0	0.000	0.000	0.000
%	1072.6	.231	.029	1.000	1.000	0.000	0.000	0.0	.174	0.0	0.000	0.000	0.000
%	1072.7	.231	.028	1.000	1.000	0.000	0.000	0.0	.202	0.0	0.000	0.000	0.000
%	1072.9	.226	.029	1.000	1.000	0.000	0.000	0.0	.145	0.0	0.000	0.000	0.000
%	1073.0	.218	.031	1.000	1.000	0.000	0.000	0.0	.100	0.0	0.000	0.000	0.000
%	1073.2	.217	.031	1.000	1.000	0.000	0.000	0.0	.097	0.0	0.000	0.000	0.000
%	1073.4	.220	.030	1.000	1.000	0.000	0.000	0.0	.117	0.0	0.000	0.000	0.000
%	1073.5	.225	.029	1.000	1.000	0.000	0.000	0.0	.138	0.0	0.000	0.000	0.000
%	1073.7	.220	.031	1.000	1.000	0.000	0.000	0.0	.106	0.0	0.000	0.000	0.000
%	1073.8	.218	.031	1.000	1.000	0.000	0.000	0.0	.095	0.0	0.000	0.000	0.000
%	1074.0	.216	.032	1.000	1.000	0.000	0.000	0.0	.086	0.0	0.000	0.000	0.000
%	1074.1	.217	.031	1.000	1.000	0.000	0.000	0.0	.091	0.0	0.000	0.000	0.000
%	1074.3	.217	.030	1.000	1.000	0.000	0.000	0.0	.101	0.0	0.000	0.000	0.000
%	1074.4	.218	.029	1.000	1.000	0.000	0.000	0.0	.113	0.0	0.000	0.000	0.000
%	1074.6	.218	.029	1.000	1.000	0.000	0.000	0.0	.113	0.0	0.000	0.000	0.000
%	1074.7	.218	.029	1.000	1.000	0.000	0.000	0.0	.121	0.0	0.000	0.000	0.000
%	1074.9	.217	.029	1.000	1.000	0.000	0.000	0.0	.115	0.0	0.000	0.000	0.000
%	1075.0	.218	.030	1.000	1.000	0.000	0.000	0.0	.110	0.0	0.000	0.000	0.000
%	1075.2	.223	.029	1.000	1.000	0.000	0.000	0.0	.143	0.0	0.000	0.000	0.000
%	1075.3	.227	.029	1.000	1.000	0.000	0.000	0.0	.153	0.0	0.000	0.000	0.000
%	1075.5	.230	.030	1.000	1.000	0.000	0.000	0.0	.151	0.0	0.000	0.000	0.000
%	1075.6	.235	.029	1.000	1.000	0.000	0.000	0.0	.198	0.0	0.000	0.000	0.000
%	1075.8	.240	.027	1.000	1.000	0.000	0.000	0.0	.268	0.0	0.000	0.000	0.000
%	1075.9	.244	.027	1.000	1.000	0.000	0.000	0.0	.296	0.0	0.000	0.000	0.000
%	1076.1	.238	.025	1.000	1.000	0.000	0.000	0.0	.310	0.0	0.000	0.000	0.000
%	1076.2	.236	.029	1.000	1.000	0.000	0.000	0.0	.195	0.0	0.000	0.000	0.000
%	1076.4	.237	.028	1.000	1.000	0.000	0.000	0.0	.225	0.0	0.000	0.000	0.000

\* =RAW DATA CUT OFF

% =OUTSIDE POROSITY LIMITS OR SW MAXIMUM OR SPECIFIED CHANNEL LIMITS

& =MINIMUM SW SET

SPERMWHALE 1  
B

		SECTION FROM 985.0 TO 1165.0											
DEPTH	GROSS POROSITY	VC	SW	SXO	SAND COUNT	CUMUL POROSITY	CUMUL HYDROCARB	PERM INDEX	CUM.PERM INDEX	CUMUL VW	CUMUL VXO	CUMUL VXO -CUMUL VW	
X 1076.6	.242	.028	1.000	1.000	0.000	0.000	0.0	.268	0.0	0.000	0.000	0.000	
X 1076.7	.241	.027	1.000	1.000	0.000	0.000	0.0	.295	0.0	0.000	0.000	0.000	
X 1076.9	.236	.017	1.000	1.000	0.000	0.000	0.0	.790	0.0	0.000	0.000	0.000	
X 1077.0	.219	.001	1.000	1.000	0.000	0.000	0.0	2.288	0.0	0.000	0.000	0.000	
X 1077.2	.188	.000	1.000	1.000	0.000	0.000	0.0	1.243	0.0	0.000	0.000	0.000	
X 1077.3	.125	.000	1.000	1.000	0.000	0.000	0.0	.247	0.0	0.000	0.000	0.000	
X 1077.5	.088	.000	1.000	1.000	0.000	0.000	0.0	.061	0.0	0.000	0.000	0.000	
X 1077.6	.082	.019	1.000	1.000	0.000	0.000	0.0	.000	0.0	0.000	0.000	0.000	
X 1077.8	.117	.012	1.000	1.000	0.000	0.000	0.0	.020	0.0	0.000	0.000	0.000	
X 1077.9	.153	.011	1.000	1.000	0.000	0.000	0.0	.139	0.0	0.000	0.000	0.000	
X 1078.1	.166	.005	1.000	1.000	0.000	0.000	0.0	.764	0.0	0.000	0.000	0.000	
X 1078.2	.166	.006	1.000	1.000	0.000	0.000	0.0	.752	0.0	0.000	0.000	0.000	
X 1078.4	.161	.012	1.000	1.000	0.000	0.000	0.0	.164	0.0	0.000	0.000	0.000	
X 1078.5	.168	.025	1.000	1.000	0.000	0.000	0.0	.029	0.0	0.000	0.000	0.000	
X 1078.7	.179	.028	1.000	1.000	0.000	0.000	0.0	.032	0.0	0.000	0.000	0.000	
X 1078.8	.199	.030	1.000	1.000	0.000	0.000	0.0	.059	0.0	0.000	0.000	0.000	
X 1079.0	.222	.036	1.000	1.000	0.000	0.000	0.0	.070	0.0	0.000	0.000	0.000	
X 1079.1	.237	.027	1.000	1.000	0.000	0.000	0.0	.247	0.0	0.000	0.000	0.000	
X 1079.3	.237	.028	1.000	1.000	0.000	0.000	0.0	.219	0.0	0.000	0.000	0.000	
X 1079.4	.229	.031	1.000	1.000	0.000	0.000	0.0	.131	0.0	0.000	0.000	0.000	
X 1079.6	.222	.033	1.000	1.000	0.000	0.000	0.0	.088	0.0	0.000	0.000	0.000	
X 1079.8	.230	.033	1.000	1.000	0.000	0.000	0.0	.111	0.0	0.000	0.000	0.000	
X 1079.9	.239	.031	1.000	1.000	0.000	0.000	0.0	.181	0.0	0.000	0.000	0.000	
X 1080.1	.242	.030	1.000	1.000	0.000	0.000	0.0	.214	0.0	0.000	0.000	0.000	
X 1080.2	.234	.032	1.000	1.000	0.000	0.000	0.0	.148	0.0	0.000	0.000	0.000	
X 1080.4	.237	.033	1.000	1.000	0.000	0.000	0.0	.148	0.0	0.000	0.000	0.000	
X 1080.5	.242	.030	1.000	1.000	0.000	0.000	0.0	.214	0.0	0.000	0.000	0.000	
X 1080.7	.247	.025	1.000	1.000	0.000	0.000	0.0	.408	0.0	0.000	0.000	0.000	
X 1080.8	.237	.026	1.000	1.000	0.000	0.000	0.0	.287	0.0	0.000	0.000	0.000	
X 1081.0	.223	.026	1.000	1.000	0.000	0.000	0.0	.180	0.0	0.000	0.000	0.000	
X 1081.1	.214	.028	1.000	1.000	0.000	0.000	0.0	.116	0.0	0.000	0.000	0.000	
X 1081.3	.215	.030	1.000	1.000	0.000	0.000	0.0	.091	0.0	0.000	0.000	0.000	
X 1081.4	.222	.034	1.000	1.000	0.000	0.000	0.0	.086	0.0	0.000	0.000	0.000	
X 1081.6	.233	.036	1.000	1.000	0.000	0.000	0.0	.097	0.0	0.000	0.000	0.000	
X 1081.7	.247	.045	1.000	1.000	0.000	0.000	0.0	.074	0.0	0.000	0.000	0.000	
X 1081.9	.264	.046	1.000	1.000	0.000	0.000	0.0	.108	0.0	0.000	0.000	0.000	
X 1082.0	.271	.044	1.000	1.000	0.000	0.000	0.0	.155	0.0	0.000	0.000	0.000	
X 1082.2	.277	.043	1.000	1.000	0.000	0.000	0.0	.192	0.0	0.000	0.000	0.000	
X 1082.3	.264	.040	1.000	1.000	0.000	0.000	0.0	.176	0.0	0.000	0.000	0.000	
X 1082.5	.249	.041	1.000	1.000	0.000	0.000	0.0	.101	0.0	0.000	0.000	0.000	
X 1082.6	.237	.045	1.000	1.000	0.000	0.000	0.0	.056	0.0	0.000	0.000	0.000	
X 1082.8	.231	.046	1.000	1.000	0.000	0.000	0.0	.041	0.0	0.000	0.000	0.000	
X 1083.0	.226	.048	1.000	1.000	0.000	0.000	0.0	.031	0.0	0.000	0.000	0.000	
X 1083.1	.223	.049	1.000	1.000	0.000	0.000	0.0	.026	0.0	0.000	0.000	0.000	
X 1083.3	.218	.049	1.000	1.000	0.000	0.000	0.0	.021	0.0	0.000	0.000	0.000	
X 1083.4	.211	.049	1.000	1.000	0.000	0.000	0.0	.017	0.0	0.000	0.000	0.000	
X 1083.6	.207	.048	1.000	1.000	0.000	0.000	0.0	.016	0.0	0.000	0.000	0.000	
X 1083.7	.214	.046	1.000	1.000	0.000	0.000	0.0	.024	0.0	0.000	0.000	0.000	
X 1083.9	.222	.045	1.000	1.000	0.000	0.000	0.0	.034	0.0	0.000	0.000	0.000	
X 1084.0	.229	.043	1.000	1.000	0.000	0.000	0.0	.050	0.0	0.000	0.000	0.000	

\* =RAW DATA CUT OFF    % =OUTSIDE POROSITY LIMITS OR SW MAXIMUM OR SPECIFIED CHANNEL LIMITS    & =MINIMUM SW SET

SPERMWHALE 1  
B

		SECTION FROM 985.0 TO 1165.0											
DEPTH	GROSS POROSITY	VC	SW	SXO	SAND COUNT	CUMUL POROSITY	CUMUL HYDROCARB	PERM INDEX	CUM.PERM INDEX	CUMUL VW	CUMUL VXO	CUMUL VXO -CUMUL VW	
% 1084.2	.230	.043	1.000	1.000	0.000	0.000	0.0	.049	0.0	0.000	0.000	0.000	
% 1084.3	.234	.043	1.000	1.000	0.000	0.000	0.0	.056	0.0	0.000	0.000	0.000	
% 1084.5	.234	.044	1.000	1.000	0.000	0.000	0.0	.053	0.0	0.000	0.000	0.000	
% 1084.6	.228	.044	1.000	1.000	0.000	0.000	0.0	.044	0.0	0.000	0.000	0.000	
% 1084.8	.219	.043	1.000	1.000	0.000	0.000	0.0	.036	0.0	0.000	0.000	0.000	
% 1084.9	.207	.044	1.000	1.000	0.000	0.000	0.0	.022	0.0	0.000	0.000	0.000	
% 1085.1	.204	.042	1.000	1.000	0.000	0.000	0.0	.023	0.0	0.000	0.000	0.000	
% 1085.2	.205	.042	1.000	1.000	0.000	0.000	0.0	.023	0.0	0.000	0.000	0.000	
% 1085.4	.210	.044	1.000	1.000	0.000	0.000	0.0	.024	0.0	0.000	0.000	0.000	
% 1085.5	.212	.046	1.000	1.000	0.000	0.000	0.0	.022	0.0	0.000	0.000	0.000	
% 1085.7	.211	.047	1.000	1.000	0.000	0.000	0.0	.020	0.0	0.000	0.000	0.000	
% 1085.9	.211	.046	1.000	1.000	0.000	0.000	0.0	.022	0.0	0.000	0.000	0.000	
% 1086.0	.213	.042	1.000	1.000	0.000	0.000	0.0	.031	0.0	0.000	0.000	0.000	
% 1086.2	.215	.040	1.000	1.000	0.000	0.000	0.0	.042	0.0	0.000	0.000	0.000	
% 1086.3	.220	.039	1.000	1.000	0.000	0.000	0.0	.051	0.0	0.000	0.000	0.000	
% 1086.5	.220	.039	1.000	1.000	0.000	0.000	0.0	.050	0.0	0.000	0.000	0.000	
% 1086.6	.218	.045	1.000	1.000	0.000	0.000	0.0	.030	0.0	0.000	0.000	0.000	
% 1086.8	.213	.047	1.000	1.000	0.000	0.000	0.0	.022	0.0	0.000	0.000	0.000	
% 1086.9	.206	.052	1.000	1.000	0.000	0.000	0.0	.011	0.0	0.000	0.000	0.000	
% 1087.1	.204	.055	1.000	1.000	0.000	0.000	0.0	.009	0.0	0.000	0.000	0.000	
% 1087.2	.210	.051	1.000	1.000	0.000	0.000	0.0	.014	0.0	0.000	0.000	0.000	
% 1087.4	.220	.049	1.000	1.000	0.000	0.000	0.0	.023	0.0	0.000	0.000	0.000	
% 1087.5	.227	.045	1.000	1.000	0.000	0.000	0.0	.040	0.0	0.000	0.000	0.000	
% 1087.7	.227	.046	1.000	1.000	0.000	0.000	0.0	.038	0.0	0.000	0.000	0.000	
% 1087.8	.230	.048	1.000	1.000	0.000	0.000	0.0	.036	0.0	0.000	0.000	0.000	
% 1088.0	.233	.051	1.000	1.000	0.000	0.000	0.0	.031	0.0	0.000	0.000	0.000	
% 1088.1	.244	.049	1.000	1.000	0.000	0.000	0.0	.050	0.0	0.000	0.000	0.000	
% 1088.3	.255	.045	1.000	1.000	0.000	0.000	0.0	.092	0.0	0.000	0.000	0.000	
% 1088.4	.252	.042	1.000	1.000	0.000	0.000	0.0	.106	0.0	0.000	0.000	0.000	
% 1088.6	.228	.041	1.000	1.000	0.000	0.000	0.0	.054	0.0	0.000	0.000	0.000	
% 1088.7	.205	.045	1.000	1.000	0.000	0.000	0.0	.019	0.0	0.000	0.000	0.000	
% 1088.9	.194	.046	1.000	1.000	0.000	0.000	0.0	.011	0.0	0.000	0.000	0.000	
% 1089.1	.192	.046	1.000	1.000	0.000	0.000	0.0	.010	0.0	0.000	0.000	0.000	
% 1089.2	.185	.048	1.000	1.000	0.000	0.000	0.0	.007	0.0	0.000	0.000	0.000	
% 1089.4	.184	.049	1.000	1.000	0.000	0.000	0.0	.006	0.0	0.000	0.000	0.000	
% 1089.5	.191	.047	1.000	1.000	0.000	0.000	0.0	.009	0.0	0.000	0.000	0.000	
% 1089.7	.199	.045	1.000	1.000	0.000	0.000	0.0	.015	0.0	0.000	0.000	0.000	
% 1089.8	.204	.044	1.000	1.000	0.000	0.000	0.0	.020	0.0	0.000	0.000	0.000	
% 1090.0	.210	.042	1.000	1.000	0.000	0.000	0.0	.028	0.0	0.000	0.000	0.000	
% 1090.1	.214	.041	1.000	1.000	0.000	0.000	0.0	.035	0.0	0.000	0.000	0.000	
% 1090.3	.215	.040	1.000	1.000	0.000	0.000	0.0	.039	0.0	0.000	0.000	0.000	
% 1090.4	.217	.039	1.000	1.000	0.000	0.000	0.0	.048	0.0	0.000	0.000	0.000	
% 1090.6	.219	.038	1.000	1.000	0.000	0.000	0.0	.055	0.0	0.000	0.000	0.000	
% 1090.7	.226	.037	1.000	1.000	0.000	0.000	0.0	.070	0.0	0.000	0.000	0.000	
% 1090.9	.229	.038	1.000	1.000	0.000	0.000	0.0	.074	0.0	0.000	0.000	0.000	
% 1091.0	.232	.038	1.000	1.000	0.000	0.000	0.0	.079	0.0	0.000	0.000	0.000	
% 1091.2	.230	.038	1.000	1.000	0.000	0.000	0.0	.079	0.0	0.000	0.000	0.000	
% 1091.3	.229	.036	1.000	1.000	0.000	0.000	0.0	.086	0.0	0.000	0.000	0.000	
% 1091.5	.232	.033	1.000	1.000	0.000	0.000	0.0	.120	0.0	0.000	0.000	0.000	
% 1091.6	.236	.035	1.000	1.000	0.000	0.000	0.0	.119	0.0	0.000	0.000	0.000	

\* =RAW DATA CUT OFF    % =OUTSIDE POROSITY LIMITS OR SW MAXIMUM OR SPECIFIED CHANNEL LIMITS    & =MINIMUM SW SET

SPERMWHALE 1  
B

		SECTION FROM 985.0 TO 1165.0												
DEPTH	GROSS POROSITY	VC	SW	SXO	SAND COUNT	CUMUL POROSITY	CUMUL HYDROCARB	PERM INDEX	CUM.PERM INDEX	CUMUL VW	CUMUL VXO	CUMUL -CUMUL VW	VXC	
X	1091.8	.239	.034	1.000	1.000	0.000	0.000	0.0	.132	0.0	0.000	0.000	0.000	
X	1091.9	.234	.039	1.000	1.000	0.000	0.000	0.0	.077	0.0	0.000	0.000	0.000	
X	1092.1	.224	.044	1.000	1.000	0.000	0.000	0.0	.040	0.0	0.000	0.000	0.000	
X	1092.3	.216	.047	1.000	1.000	0.000	0.000	0.0	.025	0.0	0.000	0.000	0.000	
X	1092.4	.215	.045	1.000	1.000	0.000	0.000	0.0	.026	0.0	0.000	0.000	0.000	
X	1092.6	.209	.047	1.000	1.000	0.000	0.000	0.0	.018	0.0	0.000	0.000	0.000	
X	1092.7	.213	.055	1.000	1.000	0.000	0.000	0.0	.012	0.0	0.000	0.000	0.000	
X	1092.9	.216	.054	1.000	1.000	0.000	0.000	0.0	.015	0.0	0.000	0.000	0.000	
X	1093.0	.229	.050	1.000	1.000	0.000	0.000	0.0	.029	0.0	0.000	0.000	0.000	
X	1093.2	.233	.048	1.000	1.000	0.000	0.000	0.0	.039	0.0	0.000	0.000	0.000	
X	1093.3	.219	.048	1.000	1.000	0.000	0.000	0.0	.025	0.0	0.000	0.000	0.000	
X	1093.5	.212	.054	1.000	1.000	0.000	0.000	0.0	.012	0.0	0.000	0.000	0.000	
X	1093.6	.212	.058	1.000	1.000	0.000	0.000	0.0	.009	0.0	0.000	0.000	0.000	
X	1093.8	.231	.054	1.000	1.000	0.000	0.000	0.0	.024	0.0	0.000	0.000	0.000	
X	1093.9	.243	.050	1.000	1.000	0.000	0.000	0.0	.047	0.0	0.000	0.000	0.000	
X	1094.1	.247	.044	1.000	1.000	0.000	0.000	0.0	.078	0.0	0.000	0.000	0.000	
X	1094.2	.234	.042	1.000	1.000	0.000	0.000	0.0	.064	0.0	0.000	0.000	0.000	
X	1094.4	.223	.042	1.000	1.000	0.000	0.000	0.0	.046	0.0	0.000	0.000	0.000	
X	1094.5	.215	.043	1.000	1.000	0.000	0.000	0.0	.031	0.0	0.000	0.000	0.000	
X	1094.7	.221	.040	1.000	1.000	0.000	0.000	0.0	.047	0.0	0.000	0.000	0.000	
X	1094.8	.225	.038	1.000	1.000	0.000	0.000	0.0	.066	0.0	0.000	0.000	0.000	
X	1095.0	.230	.038	1.000	1.000	0.000	0.000	0.0	.079	0.0	0.000	0.000	0.000	
X	1095.1	.232	.039	1.000	1.000	0.000	0.000	0.0	.073	0.0	0.000	0.000	0.000	
X	1095.3	.233	.040	1.000	1.000	0.000	0.000	0.0	.069	0.0	0.000	0.000	0.000	
X	1095.5	.228	.042	1.000	1.000	0.000	0.000	0.0	.051	0.0	0.000	0.000	0.000	
X	1095.6	.223	.045	1.000	1.000	0.000	0.000	0.0	.035	0.0	0.000	0.000	0.000	
X	1095.8	.212	.047	1.000	1.000	0.000	0.000	0.0	.022	0.0	0.000	0.000	0.000	
X	1095.9	.208	.048	1.000	1.000	0.000	0.000	0.0	.017	0.0	0.000	0.000	0.000	
X	1096.1	.205	.047	1.000	1.000	0.000	0.000	0.0	.016	0.0	0.000	0.000	0.000	
X	1096.2	.208	.044	1.000	1.000	0.000	0.000	0.0	.023	0.0	0.000	0.000	0.000	
X	1096.4	.208	.033	1.000	1.000	0.000	0.000	0.0	.058	0.0	0.000	0.000	0.000	
X	1096.5	.194	.021	1.000	1.000	0.000	0.000	0.0	.123	0.0	0.000	0.000	0.000	
X	1096.7	.168	.022	1.000	1.000	0.000	0.000	0.0	.041	0.0	0.000	0.000	0.000	
X	1096.8	.141	.031	1.000	1.000	0.000	0.000	0.0	.004	0.0	0.000	0.000	0.000	
X	1097.0	.161	.040	1.000	1.000	0.000	0.000	0.0	.004	0.0	0.000	0.000	0.000	
X	1097.1	.203	.045	1.000	1.000	0.000	0.000	0.0	.018	0.0	0.000	0.000	0.000	
X	1097.3	.235	.045	1.000	1.000	0.000	0.000	0.0	.051	0.0	0.000	0.000	0.000	
X	1097.4	.246	.044	1.000	1.000	0.000	0.000	0.0	.077	0.0	0.000	0.000	0.000	
X	1097.6	.244	.045	1.000	1.000	0.000	0.000	0.0	.068	0.0	0.000	0.000	0.000	
X	1097.7	.240	.044	1.000	1.000	0.000	0.000	0.0	.064	0.0	0.000	0.000	0.000	
X	1097.9	.221	.045	1.000	1.000	0.000	0.000	0.0	.034	0.0	0.000	0.000	0.000	
X	1098.0	.217	.047	1.000	1.000	0.000	0.000	0.0	.024	0.0	0.000	0.000	0.000	
X	1098.2	.210	.047	1.000	1.000	0.000	0.000	0.0	.019	0.0	0.000	0.000	0.000	
X	1098.3	.213	.047	1.000	1.000	0.000	0.000	0.0	.022	0.0	0.000	0.000	0.000	
X	1098.5	.206	.047	1.000	1.000	0.000	0.000	0.0	.016	0.0	0.000	0.000	0.000	
X	1098.7	.197	.049	1.000	1.000	0.000	0.000	0.0	.011	0.0	0.000	0.000	0.000	
X	1098.8	.201	.049	1.000	1.000	0.000	0.000	0.0	.011	0.0	0.000	0.000	0.000	
X	1099.0	.203	.048	1.000	1.000	0.000	0.000	0.0	.013	0.0	0.000	0.000	0.000	
X	1099.1	.217	.046	1.000	1.000	0.000	0.000	0.0	.027	0.0	0.000	0.000	0.000	
X	1099.3	.223	.045	1.000	1.000	0.000	0.000	0.0	.036	0.0	0.000	0.000	0.000	

\* =RAW DATA CUT OFF

X =OUTSIDE POROSITY LIMITS OR SW MAXIMUM OR SPECIFIED CHANNEL LIMITS

& =MINIMUM SW SET

SPERMWHALE 1  
B

		SECTION FROM 985.0 TO 1165.0										
DEPTH	GROSS POROSITY	VC	SW	SXO	SAND COUNT	CUMUL POROSITY	CUMUL HYDROCARB	PERM INDEX	CUM.PERM INDEX	CUMUL VW	CUMUL VXO	CUMUL VX -CUMUL VW
% 1099.4	.226	.045	1.000	1.000	0.000	0.000	0.0	.040	0.0	0.000	0.000	0.000
% 1099.6	.222	.045	1.000	1.000	0.000	0.000	0.0	.035	0.0	0.000	0.000	0.000
% 1099.7	.216	.045	1.000	1.000	0.000	0.000	0.0	.028	0.0	0.000	0.000	0.000
% 1099.9	.208	.046	1.000	1.000	0.000	0.000	0.0	.019	0.0	0.000	0.000	0.000
% 1100.0	.204	.047	1.000	1.000	0.000	0.000	0.0	.016	0.0	0.000	0.000	0.000
% 1100.2	.205	.047	1.000	1.000	0.000	0.000	0.0	.015	0.0	0.000	0.000	0.000
% 1100.3	.210	.049	1.000	1.000	0.000	0.000	0.0	.017	0.0	0.000	0.000	0.000
% 1100.5	.211	.049	1.000	1.000	0.000	0.000	0.0	.017	0.0	0.000	0.000	0.000
% 1100.6	.204	.050	1.000	1.000	0.000	0.000	0.0	.012	0.0	0.000	0.000	0.000
% 1100.8	.197	.053	1.000	1.000	0.000	0.000	0.0	.007	0.0	0.000	0.000	0.000
% 1100.9	.195	.056	1.000	1.000	0.000	0.000	0.0	.006	0.0	0.000	0.000	0.000
% 1101.1	.211	.055	1.000	1.000	0.000	0.000	0.0	.011	0.0	0.000	0.000	0.000
% 1101.2	.234	.053	1.000	1.000	0.000	0.000	0.0	.028	0.0	0.000	0.000	0.000
% 1101.4	.251	.051	1.000	1.000	0.000	0.000	0.0	.054	0.0	0.000	0.000	0.000
% 1101.5	.256	.051	1.000	1.000	0.000	0.000	0.0	.064	0.0	0.000	0.000	0.000
% 1101.7	.249	.050	1.000	1.000	0.000	0.000	0.0	.056	0.0	0.000	0.000	0.000
% 1101.9	.240	.048	1.000	1.000	0.000	0.000	0.0	.049	0.0	0.000	0.000	0.000
% 1102.0	.222	.048	1.000	1.000	0.000	0.000	0.0	.028	0.0	0.000	0.000	0.000
% 1102.2	.206	.047	1.000	1.000	0.000	0.000	0.0	.016	0.0	0.000	0.000	0.000
% 1102.3	.208	.047	1.000	1.000	0.000	0.000	0.0	.017	0.0	0.000	0.000	0.000
% 1102.5	.224	.046	1.000	1.000	0.000	0.000	0.0	.033	0.0	0.000	0.000	0.000
% 1102.6	.233	.046	1.000	1.000	0.000	0.000	0.0	.046	0.0	0.000	0.000	0.000
% 1102.8	.227	.052	1.000	1.000	0.000	0.000	0.0	.024	0.0	0.000	0.000	0.000
% 1102.9	.217	.055	1.000	1.000	0.000	0.000	0.0	.014	0.0	0.000	0.000	0.000
% 1103.1	.216	.054	1.000	1.000	0.000	0.000	0.0	.015	0.0	0.000	0.000	0.000
% 1103.2	.227	.050	1.000	1.000	0.000	0.000	0.0	.027	0.0	0.000	0.000	0.000
% 1103.4	.225	.046	1.000	1.000	0.000	0.000	0.0	.035	0.0	0.000	0.000	0.000
% 1103.5	.217	.046	1.000	1.000	0.000	0.000	0.0	.027	0.0	0.000	0.000	0.000
% 1103.7	.205	.047	1.000	1.000	0.000	0.000	0.0	.016	0.0	0.000	0.000	0.000
% 1103.8	.196	.042	1.000	1.000	0.000	0.000	0.0	.016	0.0	0.000	0.000	0.000
% 1104.0	.191	.042	1.000	1.000	0.000	0.000	0.0	.014	0.0	0.000	0.000	0.000
% 1104.1	.181	.042	1.000	1.000	0.000	0.000	0.0	.009	0.0	0.000	0.000	0.000
% 1104.3	.188	.042	1.000	1.000	0.000	0.000	0.0	.013	0.0	0.000	0.000	0.000
% 1104.4	.201	.045	1.000	1.000	0.000	0.000	0.0	.016	0.0	0.000	0.000	0.000
% 1104.6	.209	.043	1.000	1.000	0.000	0.000	0.0	.026	0.0	0.000	0.000	0.000
% 1104.7	.209	.045	1.000	1.000	0.000	0.000	0.0	.022	0.0	0.000	0.000	0.000
% 1104.9	.209	.046	1.000	1.000	0.000	0.000	0.0	.021	0.0	0.000	0.000	0.000
% 1105.1	.207	.045	1.000	1.000	0.000	0.000	0.0	.021	0.0	0.000	0.000	0.000
% 1105.2	.202	.046	1.000	1.000	0.000	0.000	0.0	.016	0.0	0.000	0.000	0.000
% 1105.4	.195	.046	1.000	1.000	0.000	0.000	0.0	.012	0.0	0.000	0.000	0.000
% 1105.5	.193	.048	1.000	1.000	0.000	0.000	0.0	.009	0.0	0.000	0.000	0.000
% 1105.7	.200	.047	1.000	1.000	0.000	0.000	0.0	.014	0.0	0.000	0.000	0.000
% 1105.8	.203	.047	1.000	1.000	0.000	0.000	0.0	.015	0.0	0.000	0.000	0.000
% 1106.0	.201	.046	1.000	1.000	0.000	0.000	0.0	.016	0.0	0.000	0.000	0.000
% 1106.1	.193	.046	1.000	1.000	0.000	0.000	0.0	.011	0.0	0.000	0.000	0.000
% 1106.3	.185	.045	1.000	1.000	0.000	0.000	0.0	.009	0.0	0.000	0.000	0.000
% 1106.4	.187	.041	1.000	1.000	0.000	0.000	0.0	.014	0.0	0.000	0.000	0.000
% 1106.6	.197	.045	1.000	1.000	0.000	0.000	0.0	.014	0.0	0.000	0.000	0.000
% 1106.7	.208	.043	1.000	1.000	0.000	0.000	0.0	.025	0.0	0.000	0.000	0.000
% 1106.9	.202	.046	1.000	1.000	0.000	0.000	0.0	.016	0.0	0.000	0.000	0.000

\* =RAW DATA CUT OFF

% =OUTSIDE POROSITY LIMITS OR SW MAXIMUM OR SPECIFIED CHANNEL LIMITS

& =MINIMUM SW SET

SPERMWHALE 1  
B

SECTION FROM 985.0 TO 1165.0

DEPTH	GROSS POROSITY	VC	SW	SXO	SAND COUNT	CUMUL POROSITY	CUMUL HYDROCARB	PERM INDEX	CUM.PERM INDEX	CUMUL VW	CUMUL VXO	CUMUL VXO -CUMUL VW
% 1107.0	.195	.048	1.000	1.000	0.000	0.000	0.0	.010	0.0	0.000	0.000	0.000
% 1107.2	.185	.047	1.000	1.000	0.000	0.000	0.0	.007	0.0	0.000	0.000	0.000
% 1107.3	.193	.045	1.000	1.000	0.000	0.000	0.0	.012	0.0	0.000	0.000	0.000
% 1107.5	.197	.043	1.000	1.000	0.000	0.000	0.0	.016	0.0	0.000	0.000	0.000
% 1107.6	.195	.046	1.000	1.000	0.000	0.000	0.0	.012	0.0	0.000	0.000	0.000
% 1107.8	.185	.048	1.000	1.000	0.000	0.000	0.0	.007	0.0	0.000	0.000	0.000
% 1107.9	.185	.047	1.000	1.000	0.000	0.000	0.0	.007	0.0	0.000	0.000	0.000
% 1108.1	.181	.048	1.000	1.000	0.000	0.000	0.0	.006	0.0	0.000	0.000	0.000
% 1108.3	.177	.046	1.000	1.000	0.000	0.000	0.0	.006	0.0	0.000	0.000	0.000
% 1108.4	.174	.046	1.000	1.000	0.000	0.000	0.0	.005	0.0	0.000	0.000	0.000
% 1108.6	.181	.045	1.000	1.000	0.000	0.000	0.0	.007	0.0	0.000	0.000	0.000
% 1108.7	.192	.044	1.000	1.000	0.000	0.000	0.0	.013	0.0	0.000	0.000	0.000
% 1108.9	.195	.044	1.000	1.000	0.000	0.000	0.0	.014	0.0	0.000	0.000	0.000
% 1109.0	.201	.043	1.000	1.000	0.000	0.000	0.0	.019	0.0	0.000	0.000	0.000
% 1109.2	.207	.041	1.000	1.000	0.000	0.000	0.0	.027	0.0	0.000	0.000	0.000
% 1109.3	.218	.038	1.000	1.000	0.000	0.000	0.0	.053	0.0	0.000	0.000	0.000
% 1109.5	.222	.037	1.000	1.000	0.000	0.000	0.0	.062	0.0	0.000	0.000	0.000
% 1109.6	.223	.043	1.000	1.000	0.000	0.000	0.0	.039	0.0	0.000	0.000	0.000
% 1109.8	.225	.051	1.000	1.000	0.000	0.000	0.0	.024	0.0	0.000	0.000	0.000
% 1109.9	.243	.050	1.000	1.000	0.000	0.000	0.0	.046	0.0	0.000	0.000	0.000
% 1110.1	.258	.047	1.000	1.000	0.000	0.000	0.0	.089	0.0	0.000	0.000	0.000
% 1110.2	.252	.041	1.000	1.000	0.000	0.000	0.0	.113	0.0	0.000	0.000	0.000
% 1110.4	.227	.041	1.000	1.000	0.000	0.000	0.0	.052	0.0	0.000	0.000	0.000
% 1110.5	.202	.043	1.000	1.000	0.000	0.000	0.0	.019	0.0	0.000	0.000	0.000
% 1110.7	.190	.045	1.000	1.000	0.000	0.000	0.0	.011	0.0	0.000	0.000	0.000
% 1110.8	.181	.047	1.000	1.000	0.000	0.000	0.0	.006	0.0	0.000	0.000	0.000
% 1111.0	.178	.047	1.000	1.000	0.000	0.000	0.0	.005	0.0	0.000	0.000	0.000
% 1111.1	.176	.049	1.000	1.000	0.000	0.000	0.0	.004	0.0	0.000	0.000	0.000
% 1111.3	.180	.047	1.000	1.000	0.000	0.000	0.0	.006	0.0	0.000	0.000	0.000
% 1111.5	.178	.048	1.000	1.000	0.000	0.000	0.0	.005	0.0	0.000	0.000	0.000
% 1111.6	.182	.049	1.000	1.000	0.000	0.000	0.0	.005	0.0	0.000	0.000	0.000
% 1111.8	.187	.050	1.000	1.000	0.000	0.000	0.0	.006	0.0	0.000	0.000	0.000
% 1111.9	.196	.050	1.000	1.000	0.000	0.000	0.0	.009	0.0	0.000	0.000	0.000
% 1112.1	.203	.048	1.000	1.000	0.000	0.000	0.0	.013	0.0	0.000	0.000	0.000
% 1112.2	.209	.048	1.000	1.000	0.000	0.000	0.0	.018	0.0	0.000	0.000	0.000
% 1112.4	.221	.046	1.000	1.000	0.000	0.000	0.0	.032	0.0	0.000	0.000	0.000
% 1112.5	.231	.043	1.000	1.000	0.000	0.000	0.0	.052	0.0	0.000	0.000	0.000
% 1112.7	.236	.042	1.000	1.000	0.000	0.000	0.0	.064	0.0	0.000	0.000	0.000
% 1112.8	.239	.042	1.000	1.000	0.000	0.000	0.0	.072	0.0	0.000	0.000	0.000
% 1113.0	.236	.043	1.000	1.000	0.000	0.000	0.0	.062	0.0	0.000	0.000	0.000
% 1113.1	.235	.043	1.000	1.000	0.000	0.000	0.0	.058	0.0	0.000	0.000	0.000
% 1113.3	.232	.043	1.000	1.000	0.000	0.000	0.0	.054	0.0	0.000	0.000	0.000
% 1113.4	.227	.042	1.000	1.000	0.000	0.000	0.0	.049	0.0	0.000	0.000	0.000
% 1113.6	.219	.043	1.000	1.000	0.000	0.000	0.0	.036	0.0	0.000	0.000	0.000
% 1113.7	.203	.045	1.000	1.000	0.000	0.000	0.0	.017	0.0	0.000	0.000	0.000
% 1113.9	.201	.044	1.000	1.000	0.000	0.000	0.0	.017	0.0	0.000	0.000	0.000
% 1114.0	.202	.050	1.000	1.000	0.000	0.000	0.0	.012	0.0	0.000	0.000	0.000
% 1114.2	.212	.056	1.000	1.000	0.000	0.000	0.0	.011	0.0	0.000	0.000	0.000
% 1114.3	.242	.052	1.000	1.000	0.000	0.000	0.0	.038	0.0	0.000	0.000	0.000
% 1114.5	.294	.042	1.000	1.000	0.000	0.000	0.0	.321	0.0	0.000	0.000	0.000

\* =RAW DATA CUT OFF

% =OUTSIDE POROSITY LIMITS OR SW MAXIMUM OR SPECIFIED CHANNEL LIMITS

& =MINIMUM SW SET

SPERMWHALE 1  
B

		SECTION FROM 985.0 TO 1165.0										
DEPTH	GROSS POROSITY	VC	SW	SXO	SAND COUNT	CUMUL POROSITY	CUMUL HYDROCARB	PERM INDEX	CUM.PERM INDEX	CUMUL VW	CUMUL VXO	CUMUL VXO -CUMUL VW
% 1114.7	.315	.034	1.000	1.000	0.000	0.000	0.0	.939	0.0	0.000	0.000	0.000
% 1114.8	.287	.029	1.000	1.000	0.000	0.000	0.0	.709	0.0	0.000	0.000	0.000
% 1115.0	.234	.037	1.000	1.000	0.000	0.000	0.0	.095	0.0	0.000	0.000	0.000
% 1115.1	.204	.044	1.000	1.000	0.000	0.000	0.0	.020	0.0	0.000	0.000	0.000
% 1115.3	.212	.042	1.000	1.000	0.000	0.000	0.0	.031	0.0	0.000	0.000	0.000
% 1115.4	.216	.043	1.000	1.000	0.000	0.000	0.0	.032	0.0	0.000	0.000	0.000
% 1115.6	.211	.046	1.000	1.000	0.000	0.000	0.0	.021	0.0	0.000	0.000	0.000
% 1115.7	.208	.047	1.000	1.000	0.000	0.000	0.0	.018	0.0	0.000	0.000	0.000
% 1115.9	.203	.048	1.000	1.000	0.000	0.000	0.0	.014	0.0	0.000	0.000	0.000
% 1116.0	.201	.047	1.000	1.000	0.000	0.000	0.0	.014	0.0	0.000	0.000	0.000
% 1116.2	.194	.047	1.000	1.000	0.000	0.000	0.0	.011	0.0	0.000	0.000	0.000
% 1116.3	.187	.047	1.000	1.000	0.000	0.000	0.0	.008	0.0	0.000	0.000	0.000
% 1116.5	.185	.046	1.000	1.000	0.000	0.000	0.0	.008	0.0	0.000	0.000	0.000
% 1116.6	.182	.046	1.000	1.000	0.000	0.000	0.0	.007	0.0	0.000	0.000	0.000
% 1116.8	.188	.045	1.000	1.000	0.000	0.000	0.0	.010	0.0	0.000	0.000	0.000
% 1116.9	.196	.041	1.000	1.000	0.000	0.000	0.0	.019	0.0	0.000	0.000	0.000
% 1117.1	.212	.037	1.000	1.000	0.000	0.000	0.0	.045	0.0	0.000	0.000	0.000
% 1117.2	.227	.034	1.000	1.000	0.000	0.000	0.0	.095	0.0	0.000	0.000	0.000
% 1117.4	.246	.030	1.000	1.000	0.000	0.000	0.0	.242	0.0	0.000	0.000	0.000
% 1117.5	.256	.028	1.000	1.000	0.000	0.000	0.0	.390	0.0	0.000	0.000	0.000
% 1117.7	.259	.026	1.000	1.000	0.000	0.000	0.0	.507	0.0	0.000	0.000	0.000
% 1117.9	.247	.028	1.000	1.000	0.000	0.000	0.0	.292	0.0	0.000	0.000	0.000
% 1118.0	.240	.029	1.000	1.000	0.000	0.000	0.0	.217	0.0	0.000	0.000	0.000
% 1118.2	.232	.032	1.000	1.000	0.000	0.000	0.0	.137	0.0	0.000	0.000	0.000
% 1118.3	.226	.033	1.000	1.000	0.000	0.000	0.0	.102	0.0	0.000	0.000	0.000
% 1118.5	.216	.035	1.000	1.000	0.000	0.000	0.0	.062	0.0	0.000	0.000	0.000
% 1118.6	.218	.034	1.000	1.000	0.000	0.000	0.0	.075	0.0	0.000	0.000	0.000
% 1118.8	.226	.032	1.000	1.000	0.000	0.000	0.0	.115	0.0	0.000	0.000	0.000
% 1118.9	.232	.029	1.000	1.000	0.000	0.000	0.0	.183	0.0	0.000	0.000	0.000
% 1119.1	.231	.028	1.000	1.000	0.000	0.000	0.0	.202	0.0	0.000	0.000	0.000
% 1119.2	.228	.028	1.000	1.000	0.000	0.000	0.0	.177	0.0	0.000	0.000	0.000
% 1119.4	.227	.027	1.000	1.000	0.000	0.000	0.0	.181	0.0	0.000	0.000	0.000
% 1119.5	.228	.027	1.000	1.000	0.000	0.000	0.0	.200	0.0	0.000	0.000	0.000
% 1119.7	.230	.025	1.000	1.000	0.000	0.000	0.0	.245	0.0	0.000	0.000	0.000
% 1119.8	.233	.023	1.000	1.000	0.000	0.000	0.0	.342	0.0	0.000	0.000	0.000
% 1120.0	.230	.020	1.000	1.000	0.000	0.000	0.0	.454	0.0	0.000	0.000	0.000
% 1120.1	.225	.021	1.000	1.000	0.000	0.000	0.0	.364	0.0	0.000	0.000	0.000
% 1120.3	.215	.023	1.000	1.000	0.000	0.000	0.0	.213	0.0	0.000	0.000	0.000
% 1120.4	.206	.026	1.000	1.000	0.000	0.000	0.0	.111	0.0	0.000	0.000	0.000
% 1120.6	.203	.028	1.000	1.000	0.000	0.000	0.0	.080	0.0	0.000	0.000	0.000
% 1120.8	.207	.025	1.000	1.000	0.000	0.000	0.0	.124	0.0	0.000	0.000	0.000
% 1120.9	.211	.020	1.000	1.000	0.000	0.000	0.0	.254	0.0	0.000	0.000	0.000
% 1121.1	.209	.006	1.000	1.000	0.000	0.000	0.0	1.909	0.0	0.000	0.000	0.000
% 1121.2	.185	.000	1.000	1.000	0.000	0.000	0.0	1.180	0.0	0.000	0.000	0.000
% 1121.4	.141	.000	1.000	1.000	0.000	0.000	0.0	.393	0.0	0.000	0.000	0.000
% 1121.5	.082	.000	1.000	1.000	0.000	0.000	0.0	.046	0.0	0.000	0.000	0.000
% 1121.7	.050	.008	1.000	1.000	0.000	0.000	0.0	.000	0.0	0.000	0.000	0.000
% 1121.8	.066	.023	1.000	1.000	0.000	0.000	0.0	.000	0.0	0.000	0.000	0.000
% 1122.0	.107	.027	1.000	1.000	0.000	0.000	0.0	.001	0.0	0.000	0.000	0.000
% 1122.1	.150	.029	1.000	1.000	0.000	0.000	0.0	.008	0.0	0.000	0.000	0.000

\* =RAW DATA CUT OFF

% =OUTSIDE POROSITY LIMITS OR SW MAXIMUM OR SPECIFIED CHANNEL LIMITS

& =MINIMUM SW SET

SPERMWHALE 1  
B

SECTION FROM 985.0 TO 1165.0

	DEPTH	GROSS POROSITY	VC	SW	SECTION FROM SXO	985.0 TO SAND COUNT	1165.0 CUMUL POROSITY	CUMUL HYDROCARB	PERM INDEX	CUM.PERM INDEX	CUMUL VW	CUMUL VXO	CUMUL VXO -CUMUL VW
X	1122.3	.177	.033	1.000	1.000	0.000	0.000	0.0	.019	0.0	0.000	0.000	0.000
X	1122.4	.191	.032	1.000	1.000	0.000	0.000	0.0	.035	0.0	0.000	0.000	0.000
X	1122.6	.195	.032	1.000	1.000	0.000	0.000	0.0	.038	0.0	0.000	0.000	0.000
X	1122.7	.201	.033	1.000	1.000	0.000	0.000	0.0	.047	0.0	0.000	0.000	0.000
X	1122.9	.211	.030	1.000	1.000	0.000	0.000	0.0	.087	0.0	0.000	0.000	0.000
X	1123.0	.227	.027	1.000	1.000	0.000	0.000	0.0	.194	0.0	0.000	0.000	0.000
X	1123.2	.243	.023	1.000	1.000	0.000	0.000	0.0	.447	0.0	0.000	0.000	0.000
X	1123.3	.249	.021	1.000	1.000	0.000	0.000	0.0	.707	0.0	0.000	0.000	0.000
X	1123.5	.249	.021	1.000	1.000	0.000	0.000	0.0	.628	0.0	0.000	0.000	0.000
X	1123.6	.237	.026	1.000	1.000	0.000	0.000	0.0	.287	0.0	0.000	0.000	0.000
X	1123.8	.222	.027	1.000	1.000	0.000	0.000	0.0	.166	0.0	0.000	0.000	0.000
X	1123.9	.213	.031	1.000	1.000	0.000	0.000	0.0	.084	0.0	0.000	0.000	0.000
X	1124.1	.212	.033	1.000	1.000	0.000	0.000	0.0	.070	0.0	0.000	0.000	0.000
X	1124.3	.221	.031	1.000	1.000	0.000	0.000	0.0	.107	0.0	0.000	0.000	0.000
X	1124.4	.237	.028	1.000	1.000	0.000	0.000	0.0	.219	0.0	0.000	0.000	0.000
X	1124.6	.243	.026	1.000	1.000	0.000	0.000	0.0	.319	0.0	0.000	0.000	0.000
X	1124.7	.237	.026	1.000	1.000	0.000	0.000	0.0	.274	0.0	0.000	0.000	0.000
X	1124.9	.227	.031	1.000	1.000	0.000	0.000	0.0	.133	0.0	0.000	0.000	0.000
X	1125.0	.224	.032	1.000	1.000	0.000	0.000	0.0	.111	0.0	0.000	0.000	0.000
X	1125.2	.228	.033	1.000	1.000	0.000	0.000	0.0	.107	0.0	0.000	0.000	0.000
X	1125.3	.236	.034	1.000	1.000	0.000	0.000	0.0	.132	0.0	0.000	0.000	0.000
X	1125.5	.241	.035	1.000	1.000	0.000	0.000	0.0	.132	0.0	0.000	0.000	0.000
X	1125.6	.256	.036	1.000	1.000	0.000	0.000	0.0	.185	0.0	0.000	0.000	0.000
X	1125.8	.270	.036	1.000	1.000	0.000	0.000	0.0	.264	0.0	0.000	0.000	0.000
X	1125.9	.286	.036	1.000	1.000	0.000	0.000	0.0	.410	0.0	0.000	0.000	0.000
X	1126.1	.295	.034	1.000	1.000	0.000	0.000	0.0	.566	0.0	0.000	0.000	0.000
X	1126.2	.301	.033	1.000	1.000	0.000	0.000	0.0	.704	0.0	0.000	0.000	0.000
X	1126.4	.294	.033	1.000	1.000	0.000	0.000	0.0	.592	0.0	0.000	0.000	0.000
X	1126.5	.285	.033	1.000	1.000	0.000	0.000	0.0	.497	0.0	0.000	0.000	0.000
X	1126.7	.276	.034	1.000	1.000	0.000	0.000	0.0	.367	0.0	0.000	0.000	0.000
X	1126.8	.304	.026	1.000	1.000	0.000	0.000	0.0	1.395	0.0	0.000	0.000	0.000
X	1127.0	.311	.023	1.000	1.000	0.000	0.000	0.0	2.163	0.0	0.000	0.000	0.000
X	1127.1	.305	.022	1.000	1.000	0.000	0.000	0.0	2.124	0.0	0.000	0.000	0.000
X	1127.3	.268	.028	1.000	1.000	0.000	0.000	0.0	.521	0.0	0.000	0.000	0.000
X	1127.5	.248	.031	1.000	1.000	0.000	0.000	0.0	.224	0.0	0.000	0.000	0.000
X	1127.6	.242	.029	1.000	1.000	0.000	0.000	0.0	.239	0.0	0.000	0.000	0.000
X	1127.8	.250	.027	1.000	1.000	0.000	0.000	0.0	.352	0.0	0.000	0.000	0.000
X	1127.9	.252	.028	1.000	1.000	0.000	0.000	0.0	.363	0.0	0.000	0.000	0.000
X	1128.1	.243	.032	1.000	1.000	0.000	0.000	0.0	.177	0.0	0.000	0.000	0.000
X	1128.2	.235	.039	1.000	1.000	0.000	0.000	0.0	.080	0.0	0.000	0.000	0.000
X	1128.4	.242	.043	1.000	1.000	0.000	0.000	0.0	.075	0.0	0.000	0.000	0.000
X	1128.5	.260	.044	1.000	1.000	0.000	0.000	0.0	.121	0.0	0.000	0.000	0.000
X	1128.7	.276	.038	1.000	1.000	0.000	0.000	0.0	.272	0.0	0.000	0.000	0.000
X	1128.8	.280	.035	1.000	1.000	0.000	0.000	0.0	.389	0.0	0.000	0.000	0.000
X	1129.0	.258	.038	1.000	1.000	0.000	0.000	0.0	.171	0.0	0.000	0.000	0.000
X	1129.1	.226	.042	1.000	1.000	0.000	0.000	0.0	.048	0.0	0.000	0.000	0.000
X	1129.3	.227	.044	1.000	1.000	0.000	0.000	0.0	.043	0.0	0.000	0.000	0.000
X	1129.4	.243	.039	1.000	1.000	0.000	0.000	0.0	.100	0.0	0.000	0.000	0.000
X	1129.6	.249	.035	1.000	1.000	0.000	0.000	0.0	.165	0.0	0.000	0.000	0.000
X	1129.7	.236	.037	1.000	1.000	0.000	0.000	0.0	.103	0.0	0.000	0.000	0.000

\* =RAW DATA CUT OFF    % =OUTSIDE POROSITY LIMITS OR SW MAXIMUM OR SPECIFIED CHANNEL LIMITS    & =MINIMUM SW SET



SECTION FROM 985.0 TO 1165.0

	DEPTH	GROSS POROSITY	VC	SW	SXO	SAND COUNT	CUMUL POROSITY	CUMUL HYDROCARB	PERM INDEX	CUM.PERM INDEX	CUMUL VW	CUMUL VXO	CUMUL VXO -CUMUL VW
%	1129.9	.223	.038	1.000	1.000	0.000	0.000	0.0	.060	0.0	0.000	0.000	0.000
%	1130.0	.210	.041	1.000	1.000	0.000	0.000	0.0	.030	0.0	0.000	0.000	0.000
%	1130.2	.208	.043	1.000	1.000	0.000	0.000	0.0	.025	0.0	0.000	0.000	0.000
%	1130.4	.206	.046	1.000	1.000	0.000	0.000	0.0	.018	0.0	0.000	0.000	0.000
%	1130.5	.203	.049	1.000	1.000	0.000	0.000	0.0	.013	0.0	0.000	0.000	0.000
%	1130.7	.205	.048	1.000	1.000	0.000	0.000	0.0	.015	0.0	0.000	0.000	0.000
%	1130.8	.206	.049	1.000	1.000	0.000	0.000	0.0	.014	0.0	0.000	0.000	0.000
%	1131.0	.211	.048	1.000	1.000	0.000	0.000	0.0	.018	0.0	0.000	0.000	0.000
%	1131.1	.211	.048	1.000	1.000	0.000	0.000	0.0	.018	0.0	0.000	0.000	0.000
%	1131.3	.211	.053	1.000	1.000	0.000	0.000	0.0	.013	0.0	0.000	0.000	0.000
%	1131.4	.216	.063	1.000	1.000	0.000	0.000	0.0	.008	0.0	0.000	0.000	0.000
%	1131.6	.237	.061	1.000	1.000	0.000	0.000	0.0	.019	0.0	0.000	0.000	0.000
%	1131.7	.272	.055	1.000	1.000	0.000	0.000	0.0	.078	0.0	0.000	0.000	0.000
%	1131.9	.297	.048	1.000	1.000	0.000	0.000	0.0	.228	0.0	0.000	0.000	0.000
%	1132.0	.289	.036	1.000	1.000	0.000	0.000	0.0	.451	0.0	0.000	0.000	0.000
%	1132.2	.265	.037	1.000	1.000	0.000	0.000	0.0	.218	0.0	0.000	0.000	0.000
%	1132.3	.237	.040	1.000	1.000	0.000	0.000	0.0	.081	0.0	0.000	0.000	0.000
%	1132.5	.219	.038	1.000	1.000	0.000	0.000	0.0	.056	0.0	0.000	0.000	0.000
%	1132.6	.212	.039	1.000	1.000	0.000	0.000	0.0	.039	0.0	0.000	0.000	0.000
%	1132.8	.213	.039	1.000	1.000	0.000	0.000	0.0	.041	0.0	0.000	0.000	0.000
%	1132.9	.218	.038	1.000	1.000	0.000	0.000	0.0	.052	0.0	0.000	0.000	0.000
%	1133.1	.220	.037	1.000	1.000	0.000	0.000	0.0	.059	0.0	0.000	0.000	0.000
%	1133.2	.223	.035	1.000	1.000	0.000	0.000	0.0	.079	0.0	0.000	0.000	0.000
%	1133.4	.222	.034	1.000	1.000	0.000	0.000	0.0	.083	0.0	0.000	0.000	0.000
%	1133.6	.227	.032	1.000	1.000	0.000	0.000	0.0	.116	0.0	0.000	0.000	0.000
%	1133.7	.233	.030	1.000	1.000	0.000	0.000	0.0	.160	0.0	0.000	0.000	0.000
%	1133.9	.240	.029	1.000	1.000	0.000	0.000	0.0	.216	0.0	0.000	0.000	0.000
%	1134.0	.242	.031	1.000	1.000	0.000	0.000	0.0	.204	0.0	0.000	0.000	0.000
%	1134.2	.244	.031	1.000	1.000	0.000	0.000	0.0	.202	0.0	0.000	0.000	0.000
%	1134.3	.246	.031	1.000	1.000	0.000	0.000	0.0	.218	0.0	0.000	0.000	0.000
%	1134.5	.248	.030	1.000	1.000	0.000	0.000	0.0	.261	0.0	0.000	0.000	0.000
%	1134.6	.246	.029	1.000	1.000	0.000	0.000	0.0	.259	0.0	0.000	0.000	0.000
%	1134.8	.241	.026	1.000	1.000	0.000	0.000	0.0	.309	0.0	0.000	0.000	0.000
%	1134.9	.238	.024	1.000	1.000	0.000	0.000	0.0	.336	0.0	0.000	0.000	0.000
%	1135.1	.238	.025	1.000	1.000	0.000	0.000	0.0	.328	0.0	0.000	0.000	0.000
%	1135.2	.232	.023	1.000	1.000	0.000	0.000	0.0	.313	0.0	0.000	0.000	0.000
%	1135.4	.230	.025	1.000	1.000	0.000	0.000	0.0	.260	0.0	0.000	0.000	0.000
%	1135.5	.226	.024	1.000	1.000	0.000	0.000	0.0	.261	0.0	0.000	0.000	0.000
%	1135.7	.225	.024	1.000	1.000	0.000	0.000	0.0	.247	0.0	0.000	0.000	0.000
%	1135.8	.220	.019	1.000	1.000	0.000	0.000	0.0	.395	0.0	0.000	0.000	0.000
%	1136.0	.212	.007	1.000	1.000	0.000	0.000	0.0	1.999	0.0	0.000	0.000	0.000
%	1136.1	.192	.000	1.000	1.000	0.000	0.000	0.0	1.351	0.0	0.000	0.000	0.000
%	1136.3	.152	.000	1.000	1.000	0.000	0.000	0.0	.536	0.0	0.000	0.000	0.000
%	1136.4	.089	.000	1.000	1.000	0.000	0.000	0.0	.062	0.0	0.000	0.000	0.000
%	1136.6	.039	.000	1.000	1.000	0.000	0.000	0.0	.002	0.0	0.000	0.000	0.000
%	1136.8	.018	.000	1.000	1.000	0.000	0.000	0.0	.000	0.0	0.000	0.000	0.000
%	1136.9	.025	.008	1.000	1.000	0.000	0.000	0.0	.000	0.0	0.000	0.000	0.000
%	1137.1	.044	.022	1.000	1.000	0.000	0.000	0.0	.000	0.0	0.000	0.000	0.000
%	1137.2	.083	.031	1.000	1.000	0.000	0.000	0.0	.000	0.0	0.000	0.000	0.000
%	1137.4	.140	.034	1.000	1.000	0.000	0.000	0.0	.003	0.0	0.000	0.000	0.000

\* =RAW DATA CUT OFF

% =OUTSIDE POROSITY LIMITS OR SW MAXIMUM OR SPECIFIED CHANNEL LIMITS

& =MINIMUM SW SET

SPERMWHALE 1  
B

SECTION FROM 985.0 TO 1165.0

	DEPTH	GROSS POROSITY	VC	SW	SXO	SAND COUNT	CUMUL POROSITY	CUMUL HYDROCARB	PERM INDEX	CUM.PERM INDEX	CUMUL VW	CUMUL VXO	CUMUL VXO -CUMUL VW
X	1137.5	.190	.033	1.000	1.000	0.000	0.000	0.0	.029	0.0	0.000	0.000	0.000
X	1137.7	.217	.027	1.000	1.000	0.000	0.000	0.0	.133	0.0	0.000	0.000	0.000
X	1137.8	.224	.026	1.000	1.000	0.000	0.000	0.0	.189	0.0	0.000	0.000	0.000
X	1138.0	.224	.029	1.000	1.000	0.000	0.000	0.0	.147	0.0	0.000	0.000	0.000
X	1138.1	.224	.028	1.000	1.000	0.000	0.000	0.0	.155	0.0	0.000	0.000	0.000
X	1138.3	.223	.030	1.000	1.000	0.000	0.000	0.0	.124	0.0	0.000	0.000	0.000
X	1138.4	.220	.028	1.000	1.000	0.000	0.000	0.0	.134	0.0	0.000	0.000	0.000
X	1138.6	.223	.028	1.000	1.000	0.000	0.000	0.0	.154	0.0	0.000	0.000	0.000
X	1138.7	.233	.031	1.000	1.000	0.000	0.000	0.0	.157	0.0	0.000	0.000	0.000
X	1138.9	.260	.033	1.000	1.000	0.000	0.000	0.0	.277	0.0	0.000	0.000	0.000
X	1139.0	.282	.036	1.000	1.000	0.000	0.000	0.0	.382	0.0	0.000	0.000	0.000
X	1139.2	.291	.036	1.000	1.000	0.000	0.000	0.0	.454	0.0	0.000	0.000	0.000
X	1139.3	.276	.039	1.000	1.000	0.000	0.000	0.0	.260	0.0	0.000	0.000	0.000
X	1139.5	.246	.039	1.000	1.000	0.000	0.000	0.0	.111	0.0	0.000	0.000	0.000
X	1139.6	.225	.039	1.000	1.000	0.000	0.000	0.0	.062	0.0	0.000	0.000	0.000
X	1139.8	.218	.040	1.000	1.000	0.000	0.000	0.0	.045	0.0	0.000	0.000	0.000
X	1140.0	.225	.038	1.000	1.000	0.000	0.000	0.0	.066	0.0	0.000	0.000	0.000
X	1140.1	.228	.038	1.000	1.000	0.000	0.000	0.0	.071	0.0	0.000	0.000	0.000
X	1140.3	.228	.042	1.000	1.000	0.000	0.000	0.0	.051	0.0	0.000	0.000	0.000
X	1140.4	.221	.045	1.000	1.000	0.000	0.000	0.0	.034	0.0	0.000	0.000	0.000
X	1140.6	.230	.042	1.000	1.000	0.000	0.000	0.0	.054	0.0	0.000	0.000	0.000
X	1140.7	.234	.040	1.000	1.000	0.000	0.000	0.0	.071	0.0	0.000	0.000	0.000
X	1140.9	.229	.038	1.000	1.000	0.000	0.000	0.0	.074	0.0	0.000	0.000	0.000
X	1141.0	.204	.043	1.000	1.000	0.000	0.000	0.0	.022	0.0	0.000	0.000	0.000
X	1141.2	.202	.043	1.000	1.000	0.000	0.000	0.0	.020	0.0	0.000	0.000	0.000
X	1141.3	.210	.040	1.000	1.000	0.000	0.000	0.0	.034	0.0	0.000	0.000	0.000
X	1141.5	.213	.038	1.000	1.000	0.000	0.000	0.0	.042	0.0	0.000	0.000	0.000
X	1141.6	.212	.038	1.000	1.000	0.000	0.000	0.0	.042	0.0	0.000	0.000	0.000
X	1141.8	.210	.036	1.000	1.000	0.000	0.000	0.0	.045	0.0	0.000	0.000	0.000
X	1141.9	.213	.036	1.000	1.000	0.000	0.000	0.0	.051	0.0	0.000	0.000	0.000
X	1142.1	.218	.035	1.000	1.000	0.000	0.000	0.0	.066	0.0	0.000	0.000	0.000
X	1142.2	.218	.035	1.000	1.000	0.000	0.000	0.0	.066	0.0	0.000	0.000	0.000
X	1142.4	.219	.036	1.000	1.000	0.000	0.000	0.0	.067	0.0	0.000	0.000	0.000
X	1142.5	.217	.038	1.000	1.000	0.000	0.000	0.0	.051	0.0	0.000	0.000	0.000
X	1142.7	.215	.040	1.000	1.000	0.000	0.000	0.0	.039	0.0	0.000	0.000	0.000
X	1142.8	.215	.041	1.000	1.000	0.000	0.000	0.0	.037	0.0	0.000	0.000	0.000
X	1143.0	.222	.044	1.000	1.000	0.000	0.000	0.0	.037	0.0	0.000	0.000	0.000
X	1143.2	.243	.036	1.000	1.000	0.000	0.000	0.0	.129	0.0	0.000	0.000	0.000
X	1143.3	.238	.037	1.000	1.000	0.000	0.000	0.0	.106	0.0	0.000	0.000	0.000
X	1143.5	.224	.038	1.000	1.000	0.000	0.000	0.0	.062	0.0	0.000	0.000	0.000
X	1143.6	.191	.045	1.000	1.000	0.000	0.000	0.0	.011	0.0	0.000	0.000	0.000
X	1143.8	.195	.046	1.000	1.000	0.000	0.000	0.0	.012	0.0	0.000	0.000	0.000
X	1143.9	.196	.053	1.000	1.000	0.000	0.000	0.0	.007	0.0	0.000	0.000	0.000
X	1144.1	.210	.052	1.000	1.000	0.000	0.000	0.0	.013	0.0	0.000	0.000	0.000
X	1144.2	.240	.043	1.000	1.000	0.000	0.000	0.0	.072	0.0	0.000	0.000	0.000
X	1144.4	.272	.033	1.000	1.000	0.000	0.000	0.0	.364	0.0	0.000	0.000	0.000
X	1144.5	.246	.026	1.000	1.000	0.000	0.000	0.0	.334	0.0	0.000	0.000	0.000
X	1144.7	.218	.028	1.000	1.000	0.000	0.000	0.0	.124	0.0	0.000	0.000	0.000
X	1144.8	.179	.039	1.000	1.000	0.000	0.000	0.0	.011	0.0	0.000	0.000	0.000
X	1145.0	.179	.041	1.000	1.000	0.000	0.000	0.0	.009	0.0	0.000	0.000	0.000

\* =RAW DATA CUT OFF

X =OUTSIDE POROSITY LIMITS OR SW MAXIMUM OR SPECIFIED CHANNEL LIMITS

& =MINIMUM SW SET

SPERMWHALE 1  
B

SECTION FROM 985.0 TO 1165.0

DEPTH	GROSS POROSITY	VC	SW	SECTION FROM SXO	SAND COUNT	CUMUL POROSITY	CUMUL HYDROCARB	PERM INDEX	CUM.PERM INDEX	CUMUL VW	CUMUL VXO	CUMUL VXO -CUMUL VW
X 1145.1	.182	.043	1.000	1.000	0.000	0.000	0.0	.009	0.0	0.000	0.000	0.000
X 1145.3	.188	.043	1.000	1.000	0.000	0.000	0.0	.012	0.0	0.000	0.000	0.000
X 1145.4	.198	.040	1.000	1.000	0.000	0.000	0.0	.022	0.0	0.000	0.000	0.000
X 1145.6	.210	.037	1.000	1.000	0.000	0.000	0.0	.043	0.0	0.000	0.000	0.000
X 1145.7	.214	.039	1.000	1.000	0.000	0.000	0.0	.043	0.0	0.000	0.000	0.000
X 1145.9	.216	.043	1.000	1.000	0.000	0.000	0.0	.033	0.0	0.000	0.000	0.000
X 1146.0	.216	.046	1.000	1.000	0.000	0.000	0.0	.026	0.0	0.000	0.000	0.000
X 1146.2	.224	.045	1.000	1.000	0.000	0.000	0.0	.036	0.0	0.000	0.000	0.000
X 1146.4	.223	.045	1.000	1.000	0.000	0.000	0.0	.036	0.0	0.000	0.000	0.000
X 1146.5	.218	.044	1.000	1.000	0.000	0.000	0.0	.033	0.0	0.000	0.000	0.000
X 1146.7	.207	.043	1.000	1.000	0.000	0.000	0.0	.024	0.0	0.000	0.000	0.000
X 1146.8	.199	.046	1.000	1.000	0.000	0.000	0.0	.014	0.0	0.000	0.000	0.000
X 1147.0	.194	.045	1.000	1.000	0.000	0.000	0.0	.012	0.0	0.000	0.000	0.000
X 1147.1	.189	.045	1.000	1.000	0.000	0.000	0.0	.011	0.0	0.000	0.000	0.000
X 1147.3	.197	.043	1.000	1.000	0.000	0.000	0.0	.017	0.0	0.000	0.000	0.000
X 1147.4	.206	.042	1.000	1.000	0.000	0.000	0.0	.025	0.0	0.000	0.000	0.000
X 1147.6	.214	.041	1.000	1.000	0.000	0.000	0.0	.037	0.0	0.000	0.000	0.000
X 1147.7	.213	.042	1.000	1.000	0.000	0.000	0.0	.032	0.0	0.000	0.000	0.000
X 1147.9	.208	.042	1.000	1.000	0.000	0.000	0.0	.026	0.0	0.000	0.000	0.000
X 1148.0	.204	.041	1.000	1.000	0.000	0.000	0.0	.024	0.0	0.000	0.000	0.000
X 1148.2	.205	.041	1.000	1.000	0.000	0.000	0.0	.026	0.0	0.000	0.000	0.000
X 1148.3	.207	.039	1.000	1.000	0.000	0.000	0.0	.031	0.0	0.000	0.000	0.000
X 1148.5	.201	.040	1.000	1.000	0.000	0.000	0.0	.024	0.0	0.000	0.000	0.000
X 1148.6	.196	.041	1.000	1.000	0.000	0.000	0.0	.019	0.0	0.000	0.000	0.000
X 1148.8	.187	.043	1.000	1.000	0.000	0.000	0.0	.011	0.0	0.000	0.000	0.000
X 1148.9	.192	.041	1.000	1.000	0.000	0.000	0.0	.015	0.0	0.000	0.000	0.000
X 1149.1	.195	.041	1.000	1.000	0.000	0.000	0.0	.018	0.0	0.000	0.000	0.000
X 1149.2	.204	.041	1.000	1.000	0.000	0.000	0.0	.024	0.0	0.000	0.000	0.000
X 1149.4	.202	.041	1.000	1.000	0.000	0.000	0.0	.023	0.0	0.000	0.000	0.000
X 1149.6	.203	.041	1.000	1.000	0.000	0.000	0.0	.024	0.0	0.000	0.000	0.000
X 1149.7	.209	.042	1.000	1.000	0.000	0.000	0.0	.027	0.0	0.000	0.000	0.000
X 1149.9	.214	.039	1.000	1.000	0.000	0.000	0.0	.042	0.0	0.000	0.000	0.000
X 1150.0	.217	.037	1.000	1.000	0.000	0.000	0.0	.053	0.0	0.000	0.000	0.000
X 1150.2	.213	.041	1.000	1.000	0.000	0.000	0.0	.034	0.0	0.000	0.000	0.000
X 1150.3	.205	.040	1.000	1.000	0.000	0.000	0.0	.028	0.0	0.000	0.000	0.000
X 1150.5	.200	.042	1.000	1.000	0.000	0.000	0.0	.020	0.0	0.000	0.000	0.000
X 1150.6	.197	.046	1.000	1.000	0.000	0.000	0.0	.013	0.0	0.000	0.000	0.000
X 1150.8	.201	.049	1.000	1.000	0.000	0.000	0.0	.012	0.0	0.000	0.000	0.000
X 1150.9	.200	.051	1.000	1.000	0.000	0.000	0.0	.010	0.0	0.000	0.000	0.000
X 1151.1	.209	.053	1.000	1.000	0.000	0.000	0.0	.012	0.0	0.000	0.000	0.000
X 1151.2	.219	.053	1.000	1.000	0.000	0.000	0.0	.017	0.0	0.000	0.000	0.000
X 1151.4	.250	.045	1.000	1.000	0.000	0.000	0.0	.080	0.0	0.000	0.000	0.000
X 1151.5	.265	.041	1.000	1.000	0.000	0.000	0.0	.168	0.0	0.000	0.000	0.000
X 1151.7	.253	.038	1.000	1.000	0.000	0.000	0.0	.147	0.0	0.000	0.000	0.000
X 1151.8	.236	.044	1.000	1.000	0.000	0.000	0.0	.059	0.0	0.000	0.000	0.000
X 1152.0	.232	.043	1.000	1.000	0.000	0.000	0.0	.054	0.0	0.000	0.000	0.000
X 1152.1	.224	.041	1.000	1.000	0.000	0.000	0.0	.049	0.0	0.000	0.000	0.000
X 1152.3	.225	.039	1.000	1.000	0.000	0.000	0.0	.057	0.0	0.000	0.000	0.000
X 1152.4	.222	.035	1.000	1.000	0.000	0.000	0.0	.076	0.0	0.000	0.000	0.000
X 1152.6	.217	.034	1.000	1.000	0.000	0.000	0.0	.072	0.0	0.000	0.000	0.000

\* =RAW DATA CUT OFF

X =OUTSIDE POROSITY LIMITS OR SW MAXIMUM OR SPECIFIED CHANNEL LIMITS

& =MINIMUM SW SET

SECTION FROM 985.0 TO 1165.0

	DEPTH	GROSS POROSITY	VC	SW	SXO	SAND COUNT	CUMUL POROSITY	CUMUL HYDROCARB	PERM INDEX	CUM.PERM INDEX	CUMUL VW	CUMUL VXO	CUMUL VXO -CUMUL VW
%	1152.8	.211	.038	1.000	1.000	0.000	0.000	0.0	.040	0.0	0.000	0.000	0.000
%	1152.9	.205	.040	1.000	1.000	0.000	0.000	0.0	.029	0.0	0.000	0.000	0.000
%	1153.1	.198	.041	1.000	1.000	0.000	0.000	0.0	.020	0.0	0.000	0.000	0.000
%	1153.2	.192	.042	1.000	1.000	0.000	0.000	0.0	.015	0.0	0.000	0.000	0.000
%	1153.4	.202	.039	1.000	1.000	0.000	0.000	0.0	.027	0.0	0.000	0.000	0.000
%	1153.5	.211	.037	1.000	1.000	0.000	0.000	0.0	.045	0.0	0.000	0.000	0.000
%	1153.7	.212	.037	1.000	1.000	0.000	0.000	0.0	.046	0.0	0.000	0.000	0.000
%	1153.8	.204	.040	1.000	1.000	0.000	0.000	0.0	.028	0.0	0.000	0.000	0.000
%	1154.0	.195	.040	1.000	1.000	0.000	0.000	0.0	.019	0.0	0.000	0.000	0.000
%	1154.1	.191	.040	1.000	1.000	0.000	0.000	0.0	.017	0.0	0.000	0.000	0.000
%	1154.3	.193	.039	1.000	1.000	0.000	0.000	0.0	.019	0.0	0.000	0.000	0.000
%	1154.4	.197	.038	1.000	1.000	0.000	0.000	0.0	.024	0.0	0.000	0.000	0.000
%	1154.6	.211	.037	1.000	1.000	0.000	0.000	0.0	.045	0.0	0.000	0.000	0.000
%	1154.7	.225	.033	1.000	1.000	0.000	0.000	0.0	.100	0.0	0.000	0.000	0.000
%	1154.9	.238	.029	1.000	1.000	0.000	0.000	0.0	.201	0.0	0.000	0.000	0.000
%	1155.0	.236	.029	1.000	1.000	0.000	0.000	0.0	.195	0.0	0.000	0.000	0.000
%	1155.2	.233	.031	1.000	1.000	0.000	0.000	0.0	.147	0.0	0.000	0.000	0.000
%	1155.3	.236	.031	1.000	1.000	0.000	0.000	0.0	.170	0.0	0.000	0.000	0.000
%	1155.5	.233	.032	1.000	1.000	0.000	0.000	0.0	.144	0.0	0.000	0.000	0.000
%	1155.6	.227	.033	1.000	1.000	0.000	0.000	0.0	.109	0.0	0.000	0.000	0.000
%	1155.8	.218	.034	1.000	1.000	0.000	0.000	0.0	.070	0.0	0.000	0.000	0.000
%	1156.0	.214	.036	1.000	1.000	0.000	0.000	0.0	.053	0.0	0.000	0.000	0.000
%	1156.1	.210	.038	1.000	1.000	0.000	0.000	0.0	.038	0.0	0.000	0.000	0.000
%	1156.3	.196	.041	1.000	1.000	0.000	0.000	0.0	.019	0.0	0.000	0.000	0.000
%	1156.4	.194	.040	1.000	1.000	0.000	0.000	0.0	.018	0.0	0.000	0.000	0.000
%	1156.6	.196	.039	1.000	1.000	0.000	0.000	0.0	.023	0.0	0.000	0.000	0.000
%	1156.7	.210	.035	1.000	1.000	0.000	0.000	0.0	.050	0.0	0.000	0.000	0.000
%	1156.9	.221	.033	1.000	1.000	0.000	0.000	0.0	.087	0.0	0.000	0.000	0.000
%	1157.0	.234	.030	1.000	1.000	0.000	0.000	0.0	.181	0.0	0.000	0.000	0.000
%	1157.2	.241	.029	1.000	1.000	0.000	0.000	0.0	.227	0.0	0.000	0.000	0.000
%	1157.3	.244	.023	1.000	1.000	0.000	0.000	0.0	.484	0.0	0.000	0.000	0.000
%	1157.5	.235	.011	1.000	1.000	0.000	0.000	0.0	2.089	0.0	0.000	0.000	0.000
%	1157.6	.207	.013	1.000	1.000	0.000	0.000	0.0	.665	0.0	0.000	0.000	0.000
%	1157.8	.172	.023	1.000	1.000	0.000	0.000	0.0	.046	0.0	0.000	0.000	0.000
%	1157.9	.151	.034	1.000	1.000	0.000	0.000	0.0	.005	0.0	0.000	0.000	0.000
%	1158.1	.174	.041	1.000	1.000	0.000	0.000	0.0	.008	0.0	0.000	0.000	0.000
%	1158.2	.206	.044	1.000	1.000	0.000	0.000	0.0	.020	0.0	0.000	0.000	0.000
%	1158.4	.219	.042	1.000	1.000	0.000	0.000	0.0	.038	0.0	0.000	0.000	0.000
%	1158.5	.233	.042	1.000	1.000	0.000	0.000	0.0	.060	0.0	0.000	0.000	0.000
%	1158.7	.242	.048	1.000	1.000	0.000	0.000	0.0	.052	0.0	0.000	0.000	0.000
%	1158.9	.256	.058	1.000	1.000	0.000	0.000	0.0	.041	0.0	0.000	0.000	0.000
%	1159.0	.290	.053	1.000	1.000	0.000	0.000	0.0	.143	0.0	0.000	0.000	0.000
%	1159.2	.317	.047	1.000	1.000	0.000	0.000	0.0	.392	0.0	0.000	0.000	0.000
%	1159.3	.314	.040	1.000	1.000	0.000	0.000	0.0	.556	0.0	0.000	0.000	0.000
%	1159.5	.285	.037	1.000	1.000	0.000	0.000	0.0	.358	0.0	0.000	0.000	0.000
%	1159.6	.244	.042	1.000	1.000	0.000	0.000	0.0	.083	0.0	0.000	0.000	0.000
%	1159.8	.228	.044	1.000	1.000	0.000	0.000	0.0	.044	0.0	0.000	0.000	0.000
%	1159.9	.226	.044	1.000	1.000	0.000	0.000	0.0	.041	0.0	0.000	0.000	0.000
%	1160.1	.236	.038	1.000	1.000	0.000	0.000	0.0	.091	0.0	0.000	0.000	0.000
%	1160.2	.239	.038	1.000	1.000	0.000	0.000	0.0	.102	0.0	0.000	0.000	0.000

\* =RAW DATA CUT OFF

% =OUTSIDE POROSITY LIMITS OR SW MAXIMUM OR SPECIFIED CHANNEL LIMITS

& =MINIMUM SW SET

SPERMWHALE 1  
B

SECTION FROM 985.0 TO 1165.0

	DEPTH	GROSS POROSITY	VC	SW	SECTION FROM SXO	SAND COUNT	CUMUL POROSITY	CUMUL HYDROCARB	PERM INDEX	CUM.PERM INDEX	CUMUL VW	CUMUL VXO	CUMUL VXO -CUMUL VW
X	1160.4	.234	.039	1.000	1.000	0.000	0.000	0.0	.077	0.0	0.000	0.000	0.000
X	1160.5	.230	.041	1.000	1.000	0.000	0.000	0.0	.058	0.0	0.000	0.000	0.000
X	1160.7	.231	.043	1.000	1.000	0.000	0.000	0.0	.051	0.0	0.000	0.000	0.000
X	1160.8	.234	.044	1.000	1.000	0.000	0.000	0.0	.053	0.0	0.000	0.000	0.000
X	1161.0	.247	.042	1.000	1.000	0.000	0.000	0.0	.091	0.0	0.000	0.000	0.000
X	1161.1	.242	.043	1.000	1.000	0.000	0.000	0.0	.075	0.0	0.000	0.000	0.000
X	1161.3	.242	.042	1.000	1.000	0.000	0.000	0.0	.080	0.0	0.000	0.000	0.000
X	1161.4	.221	.044	1.000	1.000	0.000	0.000	0.0	.035	0.0	0.000	0.000	0.000
X	1161.6	.219	.043	1.000	1.000	0.000	0.000	0.0	.036	0.0	0.000	0.000	0.000
X	1161.7	.216	.041	1.000	1.000	0.000	0.000	0.0	.039	0.0	0.000	0.000	0.000
X	1161.9	.226	.037	1.000	1.000	0.000	0.000	0.0	.073	0.0	0.000	0.000	0.000
X	1162.1	.236	.034	1.000	1.000	0.000	0.000	0.0	.127	0.0	0.000	0.000	0.000
X	1162.2	.232	.037	1.000	1.000	0.000	0.000	0.0	.088	0.0	0.000	0.000	0.000
X	1162.4	.228	.039	1.000	1.000	0.000	0.000	0.0	.065	0.0	0.000	0.000	0.000
X	1162.5	.222	.045	1.000	1.000	0.000	0.000	0.0	.035	0.0	0.000	0.000	0.000
X	1162.7	.255	.033	1.000	1.000	0.000	0.000	0.0	.229	0.0	0.000	0.000	0.000
X	1162.8	.273	.027	1.000	1.000	0.000	0.000	0.0	.654	0.0	0.000	0.000	0.000
X	1163.0	.262	.028	1.000	1.000	0.000	0.000	0.0	.441	0.0	0.000	0.000	0.000
X	1163.1	.233	.032	1.000	1.000	0.000	0.000	0.0	.144	0.0	0.000	0.000	0.000
X	1163.3	.211	.037	1.000	1.000	0.000	0.000	0.0	.046	0.0	0.000	0.000	0.000
X	1163.4	.237	.030	1.000	1.000	0.000	0.000	0.0	.191	0.0	0.000	0.000	0.000
X	1163.6	.219	.032	1.000	1.000	0.000	0.000	0.0	.088	0.0	0.000	0.000	0.000
X	1163.7	.219	.032	1.000	1.000	0.000	0.000	0.0	.092	0.0	0.000	0.000	0.000
X	1163.9	.174	.042	1.000	1.000	0.000	0.000	0.0	.007	0.0	0.000	0.000	0.000
X	1164.0	.168	.044	1.000	1.000	0.000	0.000	0.0	.004	0.0	0.000	0.000	0.000
X	1164.2	.162	.047	1.000	1.000	0.000	0.000	0.0	.003	0.0	0.000	0.000	0.000
X	1164.3	.171	.046	1.000	1.000	0.000	0.000	0.0	.004	0.0	0.000	0.000	0.000
X	1164.5	.171	.049	1.000	1.000	0.000	0.000	0.0	.003	0.0	0.000	0.000	0.000
X	1164.6	.174	.050	1.000	1.000	0.000	0.000	0.0	.003	0.0	0.000	0.000	0.000
X	1164.8	.182	.050	1.000	1.000	0.000	0.000	0.0	.005	0.0	0.000	0.000	0.000
X	1164.9	.196	.048	1.000	1.000	0.000	0.000	0.0	.011	0.0	0.000	0.000	0.000

\* =RAW DATA CUT OFF    X =OUTSIDE POROSITY LIMITS OR SW MAXIMUM OR SPECIFIED CHANNEL LIMITS    & =MINIMUM SW SET

SECTION FROM 985.0 TO 1165.0

INTERVAL SUMMARY

\*\*\*\*\*

TOTAL INTERVAL	=	180.0 FT
NET INTERVAL	=	0.0 FT
NET/GROSS RATIO	=	0.00000
EQUIVALENT POROSITY COLUMN	=	0.0000 FT
EQUIVALENT HYDROCARBON COLUMN	=	0.0000 FT
EQUIVALENT WATER VOL.	=	0.0000 FT
EQUIVALENT WATER VOL. (FLUSHED ZONE)	=	0.0000 FT

AVERAGES OVER NET INTERVAL

\*\*\*\*\*

POROSITY	=	\$\$\$\$\$\$
WATER SATURATION	=	\$\$\$\$\$\$
HYDROCARBON SATURATION	=	\$\$\$\$\$\$
HYDROCARBON VOLUME	=	\$\$\$\$\$\$
WATER VOLUME	=	\$\$\$\$\$\$
WATER VOLUME (FLUSHED ZONE)	=	\$\$\$\$\$\$
(WATER VOL. FLUSHED)-(WATER VOL.)	=	\$\$\$\$\$\$
PERMEABILITY INDEX	=	\$\$\$\$\$\$
RECOVERY FACTOR	=	\$\$\$\$\$\$

HYDROCARBON VOLUME OVER TOTAL INTERVAL = 0.00000

CUT-OFF VALUES

\*\*\*\*\*

MINIMUM POROSITY	=	.08	MAXIMUM SW	=	1.00
MAXIMUM POROSITY	=	.40	MINIMUM SW RESET	=	.04
MAXIMUM NEUTRON	=	1.00	MAXIMUM DENSITY	=	3.00
MINIMUM GR	=	0.00	MAXIMUM GR	=	1000.00
BIT SIZE	=	12.25	MAXIMUM CALIPER	=	20.00

PE604613

This is an enclosure indicator page.  
The enclosure PE604613 is enclosed within the  
container PE904241 at this location in this  
document.

The enclosure PE604613 has the following characteristics:

- ITEM\_BARCODE = PE604613
- CONTAINER\_BARCODE = PE904241
- NAME = Volume Percentage Plot, 3 of 4
- BASIN = GIPPSLAND
- PERMIT = VIC/P11
- TYPE = WELL
- SUBTYPE = WELL\_LOG
- DESCRIPTION = Volume Percentage Plot, 3 of 4, Sperm  
Whale-1
- REMARKS =
- DATE\_CREATED = 5/07/82
- DATE\_RECEIVED = 14/04/83
- W\_NO = W762
- WELL\_NAME = SPERM WHALE-1
- CONTRACTOR = PETRODATA AG
- CLIENT\_OP\_CO = HUBBAY OIL (AUSTRALIA) LIMITED

(Inserted by DNRE - Vic Govt Mines Dept)

C

SECTION FROM 1165.0 TO 1345.0

	DEPTH	GROSS POROSITY	VC	SW	SECTION FROM SXO	1165.0 TO SAND COUNT	1345.0 CUMUL POROSITY	CUMUL HYDROCARB	PERM INDEX	CUM.PERM INDEX	CUMUL VW	CUMUL VXO	CUMUL VXO -CUMUL VW
%	1165.1	.210	.044	1.000	1.000	0.000	0.000	0.0	.025	0.0	0.000	0.000	0.000
%	1165.3	.219	.041	1.000	1.000	0.000	0.000	0.0	.042	0.0	0.000	0.000	0.000
%	1165.4	.227	.039	1.000	1.000	0.000	0.000	0.0	.063	0.0	0.000	0.000	0.000
%	1165.6	.231	.038	1.000	1.000	0.000	0.000	0.0	.081	0.0	0.000	0.000	0.000
%	1165.7	.234	.035	1.000	1.000	0.000	0.000	0.0	.106	0.0	0.000	0.000	0.000
%	1165.9	.237	.032	1.000	1.000	0.000	0.000	0.0	.164	0.0	0.000	0.000	0.000
%	1166.0	.237	.030	1.000	1.000	0.000	0.000	0.0	.179	0.0	0.000	0.000	0.000
%	1166.2	.240	.028	1.000	1.000	0.000	0.000	0.0	.243	0.0	0.000	0.000	0.000
%	1166.3	.241	.028	1.000	1.000	0.000	0.000	0.0	.244	0.0	0.000	0.000	0.000
%	1166.5	.246	.029	1.000	1.000	0.000	0.000	0.0	.278	0.0	0.000	0.000	0.000
%	1166.6	.243	.030	1.000	1.000	0.000	0.000	0.0	.224	0.0	0.000	0.000	0.000
%	1166.8	.243	.030	1.000	1.000	0.000	0.000	0.0	.224	0.0	0.000	0.000	0.000
%	1166.9	.240	.030	1.000	1.000	0.000	0.000	0.0	.212	0.0	0.000	0.000	0.000
%	1167.1	.242	.028	1.000	1.000	0.000	0.000	0.0	.262	0.0	0.000	0.000	0.000
%	1167.2	.241	.027	1.000	1.000	0.000	0.000	0.0	.289	0.0	0.000	0.000	0.000
%	1167.4	.239	.027	1.000	1.000	0.000	0.000	0.0	.255	0.0	0.000	0.000	0.000
%	1167.5	.239	.027	1.000	1.000	0.000	0.000	0.0	.255	0.0	0.000	0.000	0.000
%	1167.7	.240	.035	1.000	1.000	0.000	0.000	0.0	.134	0.0	0.000	0.000	0.000
%	1167.8	.264	.034	1.000	1.000	0.000	0.000	0.0	.272	0.0	0.000	0.000	0.000
%	1168.0	.292	.026	1.000	1.000	0.000	0.000	0.0	1.083	0.0	0.000	0.000	0.000
%	1168.1	.308	.025	1.000	1.000	0.000	0.000	0.0	1.738	0.0	0.000	0.000	0.000
%	1168.3	.294	.024	1.000	1.000	0.000	0.000	0.0	1.466	0.0	0.000	0.000	0.000
%	1168.5	.271	.029	1.000	1.000	0.000	0.000	0.0	.522	0.0	0.000	0.000	0.000
%	1168.6	.263	.037	1.000	1.000	0.000	0.000	0.0	.213	0.0	0.000	0.000	0.000
%	1168.8	.256	.041	1.000	1.000	0.000	0.000	0.0	.126	0.0	0.000	0.000	0.000
%	1168.9	.253	.043	1.000	1.000	0.000	0.000	0.0	.100	0.0	0.000	0.000	0.000
%	1169.1	.250	.040	1.000	1.000	0.000	0.000	0.0	.116	0.0	0.000	0.000	0.000
%	1169.2	.257	.036	1.000	1.000	0.000	0.000	0.0	.196	0.0	0.000	0.000	0.000
%	1169.4	.248	.033	1.000	1.000	0.000	0.000	0.0	.191	0.0	0.000	0.000	0.000
%	1169.5	.229	.035	1.000	1.000	0.000	0.000	0.0	.096	0.0	0.000	0.000	0.000
%	1169.7	.213	.039	1.000	1.000	0.000	0.000	0.0	.039	0.0	0.000	0.000	0.000
%	1169.8	.214	.040	1.000	1.000	0.000	0.000	0.0	.038	0.0	0.000	0.000	0.000
%	1170.0	.211	.040	1.000	1.000	0.000	0.000	0.0	.035	0.0	0.000	0.000	0.000
%	1170.1	.206	.040	1.000	1.000	0.000	0.000	0.0	.029	0.0	0.000	0.000	0.000
%	1170.3	.207	.039	1.000	1.000	0.000	0.000	0.0	.032	0.0	0.000	0.000	0.000
%	1170.4	.207	.038	1.000	1.000	0.000	0.000	0.0	.037	0.0	0.000	0.000	0.000
%	1170.6	.212	.041	1.000	1.000	0.000	0.000	0.0	.033	0.0	0.000	0.000	0.000
%	1170.7	.210	.041	1.000	1.000	0.000	0.000	0.0	.031	0.0	0.000	0.000	0.000
%	1170.9	.218	.039	1.000	1.000	0.000	0.000	0.0	.046	0.0	0.000	0.000	0.000
%	1171.0	.246	.032	1.000	1.000	0.000	0.000	0.0	.195	0.0	0.000	0.000	0.000
%	1171.2	.255	.026	1.000	1.000	0.000	0.000	0.0	.459	0.0	0.000	0.000	0.000
%	1171.3	.267	.024	1.000	1.000	0.000	0.000	0.0	.725	0.0	0.000	0.000	0.000
%	1171.5	.244	.031	1.000	1.000	0.000	0.000	0.0	.206	0.0	0.000	0.000	0.000
%	1171.7	.271	.024	1.000	1.000	0.000	0.000	0.0	.792	0.0	0.000	0.000	0.000
%	1171.8	.252	.028	1.000	1.000	0.000	0.000	0.0	.336	0.0	0.000	0.000	0.000
%	1172.0	.268	.025	1.000	1.000	0.000	0.000	0.0	.720	0.0	0.000	0.000	0.000
%	1172.1	.248	.031	1.000	1.000	0.000	0.000	0.0	.240	0.0	0.000	0.000	0.000
%	1172.3	.250	.032	1.000	1.000	0.000	0.000	0.0	.227	0.0	0.000	0.000	0.000
%	1172.4	.231	.038	1.000	1.000	0.000	0.000	0.0	.082	0.0	0.000	0.000	0.000
%	1172.6	.221	.040	1.000	1.000	0.000	0.000	0.0	.048	0.0	0.000	0.000	0.000

\* =RAW DATA CUT OFF

% =OUTSIDE POROSITY LIMITS OR SW MAXIMUM OR SPECIFIED CHANNEL LIMITS

& =MINIMUM SW SET



SPERMWHALE 1  
C

SECTION FROM 1165.0 TO 1345.0													
DEPTH	GROSS POROSITY	VC	SW	SXO	SAND COUNT	CUMUL POROSITY	CUMUL HYDROCARB	PERM INDEX	CUM.PERM INDEX	CUMUL VW	CUMUL VXO	CUMUL VXO	-CUMUL VW
% 1172.7	.212	.039	1.000	1.000	0.000	0.000	0.0	.038	0.0	0.000	0.000	0.000	0.000
% 1172.9	.209	.041	1.000	1.000	0.000	0.000	0.0	.031	0.0	0.000	0.000	0.000	0.000
% 1173.0	.214	.042	1.000	1.000	0.000	0.000	0.0	.034	0.0	0.000	0.000	0.000	0.000
% 1173.2	.222	.042	1.000	1.000	0.000	0.000	0.0	.044	0.0	0.000	0.000	0.000	0.000
% 1173.3	.226	.042	1.000	1.000	0.000	0.000	0.0	.048	0.0	0.000	0.000	0.000	0.000
% 1173.5	.239	.039	1.000	1.000	0.000	0.000	0.0	.090	0.0	0.000	0.000	0.000	0.000
% 1173.6	.239	.039	1.000	1.000	0.000	0.000	0.0	.090	0.0	0.000	0.000	0.000	0.000
% 1173.8	.248	.044	1.000	1.000	0.000	0.000	0.0	.080	0.0	0.000	0.000	0.000	0.000
% 1173.9	.266	.049	1.000	1.000	0.000	0.000	0.0	.097	0.0	0.000	0.000	0.000	0.000
% 1174.1	.335	.034	1.000	1.000	0.000	0.000	0.0	1.401	0.0	0.000	0.000	0.000	0.000
% 1174.2	.392	.020	1.000	1.000	0.000	0.000	0.0	14.177	0.0	0.000	0.000	0.000	0.000
1174.4	.400	.011	.964	.964	.153	.061	.0	25.515	3.9	.059	0.000	0.000	0.000
% 1174.5	.351	.012	1.000	1.000	.153	.061	.0	15.196	3.9	.059	0.000	0.000	0.000
% 1174.7	.260	.032	1.000	1.000	.153	.061	.0	.287	3.9	.059	0.000	0.000	0.000
% 1174.9	.221	.044	1.000	1.000	.153	.061	.0	.035	3.9	.059	0.000	0.000	0.000
% 1175.0	.211	.048	1.000	1.000	.153	.061	.0	.018	3.9	.059	0.000	0.000	0.000
% 1175.2	.229	.042	1.000	1.000	.153	.061	.0	.055	3.9	.059	0.000	0.000	0.000
% 1175.3	.227	.041	1.000	1.000	.153	.061	.0	.057	3.9	.059	0.000	0.000	0.000
% 1175.5	.222	.034	1.000	1.000	.153	.061	.0	.083	3.9	.059	0.000	0.000	0.000
% 1175.6	.209	.033	1.000	1.000	.153	.061	.0	.061	3.9	.059	0.000	0.000	0.000
% 1175.8	.206	.034	1.000	1.000	.153	.061	.0	.047	3.9	.059	0.000	0.000	0.000
% 1175.9	.206	.034	1.000	1.000	.153	.061	.0	.048	3.9	.059	0.000	0.000	0.000
% 1176.1	.205	.034	1.000	1.000	.153	.061	.0	.045	3.9	.059	0.000	0.000	0.000
% 1176.2	.198	.036	1.000	1.000	.153	.061	.0	.031	3.9	.059	0.000	0.000	0.000
% 1176.4	.184	.040	1.000	1.000	.153	.061	.0	.013	3.9	.059	0.000	0.000	0.000
% 1176.5	.174	.043	1.000	1.000	.153	.061	.0	.006	3.9	.059	0.000	0.000	0.000
% 1176.7	.170	.044	1.000	1.000	.153	.061	.0	.005	3.9	.059	0.000	0.000	0.000
% 1176.8	.174	.045	1.000	1.000	.153	.061	.0	.006	3.9	.059	0.000	0.000	0.000
% 1177.0	.179	.045	1.000	1.000	.153	.061	.0	.007	3.9	.059	0.000	0.000	0.000
% 1177.1	.185	.044	1.000	1.000	.153	.061	.0	.009	3.9	.059	0.000	0.000	0.000
% 1177.3	.195	.042	1.000	1.000	.153	.061	.0	.016	3.9	.059	0.000	0.000	0.000
% 1177.4	.197	.041	1.000	1.000	.153	.061	.0	.020	3.9	.059	0.000	0.000	0.000
% 1177.6	.201	.040	1.000	1.000	.153	.061	.0	.026	3.9	.059	0.000	0.000	0.000
% 1177.7	.204	.038	1.000	1.000	.153	.061	.0	.033	3.9	.059	0.000	0.000	0.000
% 1177.9	.211	.036	1.000	1.000	.153	.061	.0	.047	3.9	.059	0.000	0.000	0.000
% 1178.1	.215	.037	1.000	1.000	.153	.061	.0	.052	3.9	.059	0.000	0.000	0.000
% 1178.2	.221	.033	1.000	1.000	.153	.061	.0	.089	3.9	.059	0.000	0.000	0.000
% 1178.4	.231	.031	1.000	1.000	.153	.061	.0	.145	3.9	.059	0.000	0.000	0.000
% 1178.5	.237	.031	1.000	1.000	.153	.061	.0	.172	3.9	.059	0.000	0.000	0.000
% 1178.7	.239	.031	1.000	1.000	.153	.061	.0	.184	3.9	.059	0.000	0.000	0.000
% 1178.8	.241	.029	1.000	1.000	.153	.061	.0	.223	3.9	.059	0.000	0.000	0.000
% 1179.0	.242	.017	1.000	1.000	.153	.061	.0	.960	3.9	.059	0.000	0.000	0.000
% 1179.1	.234	.001	1.000	1.000	.153	.061	.0	3.010	3.9	.059	0.000	0.000	0.000
% 1179.3	.197	.007	1.000	1.000	.153	.061	.0	1.506	3.9	.059	0.000	0.000	0.000
% 1179.4	.161	.016	1.000	1.000	.153	.061	.0	.075	3.9	.059	0.000	0.000	0.000
% 1179.6	.149	.033	1.000	1.000	.153	.061	.0	.005	3.9	.059	0.000	0.000	0.000
% 1179.7	.202	.038	1.000	1.000	.153	.061	.0	.030	3.9	.059	0.000	0.000	0.000
% 1179.9	.237	.033	1.000	1.000	.153	.061	.0	.144	3.9	.059	0.000	0.000	0.000
% 1180.0	.258	.027	1.000	1.000	.153	.061	.0	.419	3.9	.059	0.000	0.000	0.000
% 1180.2	.259	.027	1.000	1.000	.153	.061	.0	.440	3.9	.059	0.000	0.000	0.000

\* =RAW DATA CUT OFF    % =OUTSIDE POROSITY LIMITS OR SW MAXIMUM OR SPECIFIED CHANNEL LIMITS    & =MINIMUM SW SET

SPERMWHALE 1  
C

SECTION FROM 1165.0 TO 1345.0

	DEPTH	GROSS POROSITY	VC	SW	SECTION FROM SXO	1165.0 TO SAND COUNT	1345.0 CUMUL POROSITY	CUMUL HYDROCARB	PERM INDEX	CUM.PERM INDEX	CUMUL VW	CUMUL VXO	CUMUL VXO -CUMUL VW
X	1180.3	.278	.022	1.000	1.000	.153	.061	.0	1.229	3.9	.059	0.000	0.000
X	1180.5	.291	.019	1.000	1.000	.153	.061	.0	2.224	3.9	.059	0.000	0.000
X	1180.6	.287	.021	1.000	1.000	.153	.061	.0	1.687	3.9	.059	0.000	0.000
X	1180.8	.270	.023	1.000	1.000	.153	.061	.0	.947	3.9	.059	0.000	0.000
X	1180.9	.256	.023	1.000	1.000	.153	.061	.0	.624	3.9	.059	0.000	0.000
X	1181.1	.238	.026	1.000	1.000	.153	.061	.0	.295	3.9	.059	0.000	0.000
X	1181.3	.233	.027	1.000	1.000	.153	.061	.0	.234	3.9	.059	0.000	0.000
X	1181.4	.227	.028	1.000	1.000	.153	.061	.0	.172	3.9	.059	0.000	0.000
X	1181.6	.248	.025	1.000	1.000	.153	.061	.0	.409	3.9	.059	0.000	0.000
X	1181.7	.247	.025	1.000	1.000	.153	.061	.0	.408	3.9	.059	0.000	0.000
X	1181.9	.254	.025	1.000	1.000	.153	.061	.0	.461	3.9	.059	0.000	0.000
X	1182.0	.251	.026	1.000	1.000	.153	.061	.0	.408	3.9	.059	0.000	0.000
X	1182.2	.251	.026	1.000	1.000	.153	.061	.0	.398	3.9	.059	0.000	0.000
X	1182.3	.281	.021	1.000	1.000	.153	.061	.0	1.372	3.9	.059	0.000	0.000
X	1182.5	.293	.018	1.000	1.000	.153	.061	.0	2.797	3.9	.059	0.000	0.000
X	1182.6	.299	.016	1.000	1.000	.153	.061	.0	4.014	3.9	.059	0.000	0.000
X	1182.8	.281	.020	1.000	1.000	.153	.061	.0	1.732	3.9	.059	0.000	0.000
X	1182.9	.273	.018	1.000	1.000	.153	.061	.0	1.722	3.9	.059	0.000	0.000
X	1183.1	.257	.021	1.000	1.000	.153	.061	.0	.841	3.9	.059	0.000	0.000
X	1183.2	.247	.021	1.000	1.000	.153	.061	.0	.655	3.9	.059	0.000	0.000
X	1183.4	.246	.021	1.000	1.000	.153	.061	.0	.603	3.9	.059	0.000	0.000
X	1183.5	.245	.022	1.000	1.000	.153	.061	.0	.509	3.9	.059	0.000	0.000
X	1183.7	.236	.023	1.000	1.000	.153	.061	.0	.387	3.9	.059	0.000	0.000
X	1183.8	.231	.024	1.000	1.000	.153	.061	.0	.296	3.9	.059	0.000	0.000
X	1184.0	.228	.024	1.000	1.000	.153	.061	.0	.261	3.9	.059	0.000	0.000
X	1184.1	.224	.019	1.000	1.000	.153	.061	.0	.446	3.9	.059	0.000	0.000
X	1184.3	.214	.020	1.000	1.000	.153	.061	.0	.286	3.9	.059	0.000	0.000
X	1184.5	.193	.023	1.000	1.000	.153	.061	.0	.101	3.9	.059	0.000	0.000
X	1184.6	.182	.022	1.000	1.000	.153	.061	.0	.070	3.9	.059	0.000	0.000
X	1184.8	.185	.028	1.000	1.000	.153	.061	.0	.042	3.9	.059	0.000	0.000
X	1184.9	.201	.026	1.000	1.000	.153	.061	.0	.093	3.9	.059	0.000	0.000
X	1185.1	.213	.022	1.000	1.000	.153	.061	.0	.222	3.9	.059	0.000	0.000
X	1185.2	.218	.024	1.000	1.000	.153	.061	.0	.189	3.9	.059	0.000	0.000
X	1185.4	.209	.025	1.000	1.000	.153	.061	.0	.139	3.9	.059	0.000	0.000
X	1185.5	.193	.027	1.000	1.000	.153	.061	.0	.062	3.9	.059	0.000	0.000
X	1185.7	.176	.034	1.000	1.000	.153	.061	.0	.015	3.9	.059	0.000	0.000
X	1185.8	.167	.039	1.000	1.000	.153	.061	.0	.006	3.9	.059	0.000	0.000
X	1186.0	.170	.043	1.000	1.000	.153	.061	.0	.005	3.9	.059	0.000	0.000
X	1186.1	.181	.047	1.000	1.000	.153	.061	.0	.006	3.9	.059	0.000	0.000
X	1186.3	.200	.046	1.000	1.000	.153	.061	.0	.015	3.9	.059	0.000	0.000
X	1186.4	.208	.042	1.000	1.000	.153	.061	.0	.026	3.9	.059	0.000	0.000
X	1186.6	.213	.040	1.000	1.000	.153	.061	.0	.036	3.9	.059	0.000	0.000
X	1186.7	.213	.037	1.000	1.000	.153	.061	.0	.047	3.9	.059	0.000	0.000
X	1186.9	.216	.036	1.000	1.000	.153	.061	.0	.059	3.9	.059	0.000	0.000
X	1187.0	.220	.034	1.000	1.000	.153	.061	.0	.076	3.9	.059	0.000	0.000
X	1187.2	.220	.033	1.000	1.000	.153	.061	.0	.083	3.9	.059	0.000	0.000
X	1187.3	.222	.032	1.000	1.000	.153	.061	.0	.103	3.9	.059	0.000	0.000
X	1187.5	.222	.031	1.000	1.000	.153	.061	.0	.112	3.9	.059	0.000	0.000
X	1187.7	.222	.029	1.000	1.000	.153	.061	.0	.130	3.9	.059	0.000	0.000
X	1187.8	.218	.029	1.000	1.000	.153	.061	.0	.110	3.9	.059	0.000	0.000

\* =RAW DATA CUT OFF

X =OUTSIDE POROSITY LIMITS OR SW MAXIMUM OR SPECIFIED CHANNEL LIMITS

& =MINIMUM SW SET

SPERMWHALE 1  
C

		SECTION FROM 1165.0 TO 1345.0											
DEPTH	GROSS POROSITY	VC	SW	SXO	SAND COUNT	CUMUL POROSITY	CUMUL HYDROCARB	PERM INDEX	CUM.PERM INDEX	CUMUL VW	CUMUL VXO	CUMUL VXO -CUMUL VW	
X	1188.0	.218	.030	1.000	1.000	.153	.061	.0	.110	3.9	.059	0.000	0.000
X	1188.1	.218	.031	1.000	1.000	.153	.061	.0	.100	3.9	.059	0.000	0.000
X	1188.3	.224	.029	1.000	1.000	.153	.061	.0	.134	3.9	.059	0.000	0.000
X	1188.4	.229	.026	1.000	1.000	.153	.061	.0	.211	3.9	.059	0.000	0.000
X	1188.6	.235	.024	1.000	1.000	.153	.061	.0	.311	3.9	.059	0.000	0.000
X	1188.7	.231	.025	1.000	1.000	.153	.061	.0	.267	3.9	.059	0.000	0.000
X	1188.9	.233	.027	1.000	1.000	.153	.061	.0	.234	3.9	.059	0.000	0.000
X	1189.0	.227	.030	1.000	1.000	.153	.061	.0	.145	3.9	.059	0.000	0.000
X	1189.2	.235	.028	1.000	1.000	.153	.061	.0	.218	3.9	.059	0.000	0.000
X	1189.3	.232	.030	1.000	1.000	.153	.061	.0	.167	3.9	.059	0.000	0.000
X	1189.5	.237	.027	1.000	1.000	.153	.061	.0	.241	3.9	.059	0.000	0.000
X	1189.6	.234	.028	1.000	1.000	.153	.061	.0	.212	3.9	.059	0.000	0.000
X	1189.8	.240	.027	1.000	1.000	.153	.061	.0	.281	3.9	.059	0.000	0.000
X	1189.9	.236	.026	1.000	1.000	.153	.061	.0	.273	3.9	.059	0.000	0.000
X	1190.1	.238	.025	1.000	1.000	.153	.061	.0	.328	3.9	.059	0.000	0.000
X	1190.2	.230	.027	1.000	1.000	.153	.061	.0	.212	3.9	.059	0.000	0.000
X	1190.4	.223	.029	1.000	1.000	.153	.061	.0	.143	3.9	.059	0.000	0.000
X	1190.5	.222	.029	1.000	1.000	.153	.061	.0	.132	3.9	.059	0.000	0.000
X	1190.7	.227	.027	1.000	1.000	.153	.061	.0	.190	3.9	.059	0.000	0.000
X	1190.9	.236	.023	1.000	1.000	.153	.061	.0	.357	3.9	.059	0.000	0.000
X	1191.0	.236	.022	1.000	1.000	.153	.061	.0	.401	3.9	.059	0.000	0.000
X	1191.2	.230	.022	1.000	1.000	.153	.061	.0	.366	3.9	.059	0.000	0.000
X	1191.3	.230	.022	1.000	1.000	.153	.061	.0	.356	3.9	.059	0.000	0.000
X	1191.5	.228	.023	1.000	1.000	.153	.061	.0	.307	3.9	.059	0.000	0.000
X	1191.6	.226	.022	1.000	1.000	.153	.061	.0	.320	3.9	.059	0.000	0.000
X	1191.8	.219	.023	1.000	1.000	.153	.061	.0	.217	3.9	.059	0.000	0.000
X	1191.9	.214	.023	1.000	1.000	.153	.061	.0	.185	3.9	.059	0.000	0.000
X	1192.1	.215	.023	1.000	1.000	.153	.061	.0	.207	3.9	.059	0.000	0.000
X	1192.2	.219	.023	1.000	1.000	.153	.061	.0	.217	3.9	.059	0.000	0.000
X	1192.4	.223	.021	1.000	1.000	.153	.061	.0	.316	3.9	.059	0.000	0.000
X	1192.5	.222	.020	1.000	1.000	.153	.061	.0	.351	3.9	.059	0.000	0.000
X	1192.7	.214	.020	1.000	1.000	.153	.061	.0	.277	3.9	.059	0.000	0.000
X	1192.8	.210	.021	1.000	1.000	.153	.061	.0	.212	3.9	.059	0.000	0.000
X	1193.0	.205	.023	1.000	1.000	.153	.061	.0	.153	3.9	.059	0.000	0.000
X	1193.1	.214	.023	1.000	1.000	.153	.061	.0	.203	3.9	.059	0.000	0.000
X	1193.3	.224	.020	1.000	1.000	.153	.061	.0	.370	3.9	.059	0.000	0.000
X	1193.4	.225	.018	1.000	1.000	.153	.061	.0	.532	3.9	.059	0.000	0.000
X	1193.6	.221	.019	1.000	1.000	.153	.061	.0	.391	3.9	.059	0.000	0.000
X	1193.7	.219	.020	1.000	1.000	.153	.061	.0	.348	3.9	.059	0.000	0.000
X	1193.9	.217	.022	1.000	1.000	.153	.061	.0	.248	3.9	.059	0.000	0.000
X	1194.1	.220	.021	1.000	1.000	.153	.061	.0	.294	3.9	.059	0.000	0.000
X	1194.2	.215	.023	1.000	1.000	.153	.061	.0	.213	3.9	.059	0.000	0.000
X	1194.4	.221	.021	1.000	1.000	.153	.061	.0	.299	3.9	.059	0.000	0.000
X	1194.5	.219	.022	1.000	1.000	.153	.061	.0	.267	3.9	.059	0.000	0.000
X	1194.7	.218	.022	1.000	1.000	.153	.061	.0	.238	3.9	.059	0.000	0.000
X	1194.8	.218	.022	1.000	1.000	.153	.061	.0	.238	3.9	.059	0.000	0.000
X	1195.0	.221	.021	1.000	1.000	.153	.061	.0	.312	3.9	.059	0.000	0.000
X	1195.1	.219	.022	1.000	1.000	.153	.061	.0	.267	3.9	.059	0.000	0.000
X	1195.3	.219	.021	1.000	1.000	.153	.061	.0	.278	3.9	.059	0.000	0.000
X	1195.4	.219	.021	1.000	1.000	.153	.061	.0	.278	3.9	.059	0.000	0.000

\* =RAW DATA CUT OFF

X =OUTSIDE POROSITY LIMITS OR SW MAXIMUM OR SPECIFIED CHANNEL LIMITS

& =MINIMUM SW SET

SPERMWHALE 1  
C

SECTION FROM 1165.0 TO 1345.0

DEPTH	GROSS POROSITY	VC	SW	SXO	SAND COUNT	CUMUL POROSITY	CUMUL HYDROCARB	PERM INDEX	CUM.PERM INDEX	CUMUL VW	CUMUL VXO	CUMUL VXO -CUMUL VW
% 1195.6	.223	.021	1.0000	1.0000	.153	.061	.0	.325	3.9	.059	0.000	0.000
% 1195.7	.221	.021	1.0000	1.0000	.153	.061	.0	.321	3.9	.059	0.000	0.000
% 1195.9	.205	.025	1.0000	1.0000	.153	.061	.0	.117	3.9	.059	0.000	0.000
% 1196.0	.197	.027	1.0000	1.0000	.153	.061	.0	.073	3.9	.059	0.000	0.000
% 1196.2	.204	.024	1.0000	1.0000	.153	.061	.0	.128	3.9	.059	0.000	0.000
% 1196.3	.212	.021	1.0000	1.0000	.153	.061	.0	.224	3.9	.059	0.000	0.000
% 1196.5	.207	.017	1.0000	1.0000	.153	.061	.0	.321	3.9	.059	0.000	0.000
% 1196.6	.199	.005	1.0000	1.0000	.153	.061	.0	1.580	3.9	.059	0.000	0.000
% 1196.8	.176	.000	1.0000	1.0000	.153	.061	.0	.968	3.9	.059	0.000	0.000
% 1196.9	.139	.000	1.0000	1.0000	.153	.061	.0	.373	3.9	.059	0.000	0.000
% 1197.1	.095	.006	1.0000	1.0000	.153	.061	.0	.025	3.9	.059	0.000	0.000
% 1197.3	.097	.027	1.0000	1.0000	.153	.061	.0	.000	3.9	.059	0.000	0.000
% 1197.4	.152	.033	1.0000	1.0000	.153	.061	.0	.009	3.9	.059	0.000	0.000
% 1197.6	.203	.031	1.0000	1.0000	.153	.061	.0	.059	3.9	.059	0.000	0.000
% 1197.7	.229	.025	1.0000	1.0000	.153	.061	.0	.253	3.9	.059	0.000	0.000
% 1197.9	.227	.022	1.0000	1.0000	.153	.061	.0	.329	3.9	.059	0.000	0.000
% 1198.0	.220	.022	1.0000	1.0000	.153	.061	.0	.266	3.9	.059	0.000	0.000
% 1198.2	.218	.021	1.0000	1.0000	.153	.061	.0	.262	3.9	.059	0.000	0.000
% 1198.3	.214	.020	1.0000	1.0000	.153	.061	.0	.286	3.9	.059	0.000	0.000
% 1198.5	.211	.024	1.0000	1.0000	.153	.061	.0	.165	3.9	.059	0.000	0.000
% 1198.6	.204	.024	1.0000	1.0000	.153	.061	.0	.128	3.9	.059	0.000	0.000
% 1198.8	.206	.023	1.0000	1.0000	.153	.061	.0	.152	3.9	.059	0.000	0.000
% 1198.9	.209	.022	1.0000	1.0000	.153	.061	.0	.188	3.9	.059	0.000	0.000
% 1199.1	.212	.021	1.0000	1.0000	.153	.061	.0	.224	3.9	.059	0.000	0.000
% 1199.2	.210	.022	1.0000	1.0000	.153	.061	.0	.192	3.9	.059	0.000	0.000
% 1199.4	.210	.023	1.0000	1.0000	.153	.061	.0	.181	3.9	.059	0.000	0.000
% 1199.5	.210	.022	1.0000	1.0000	.153	.061	.0	.186	3.9	.059	0.000	0.000
% 1199.7	.203	.014	1.0000	1.0000	.153	.061	.0	.477	3.9	.059	0.000	0.000
% 1199.8	.196	.002	1.0000	1.0000	.153	.061	.0	1.479	3.9	.059	0.000	0.000
% 1200.0	.171	.006	1.0000	1.0000	.153	.061	.0	.857	3.9	.059	0.000	0.000
% 1200.1	.145	.011	1.0000	1.0000	.153	.061	.0	.101	3.9	.059	0.000	0.000
% 1200.3	.135	.025	1.0000	1.0000	.153	.061	.0	.006	3.9	.059	0.000	0.000
% 1200.5	.159	.030	1.0000	1.0000	.153	.061	.0	.011	3.9	.059	0.000	0.000
% 1200.6	.184	.025	1.0000	1.0000	.153	.061	.0	.053	3.9	.059	0.000	0.000
% 1200.8	.194	.025	1.0000	1.0000	.153	.061	.0	.080	3.9	.059	0.000	0.000
% 1200.9	.201	.025	1.0000	1.0000	.153	.061	.0	.107	3.9	.059	0.000	0.000
% 1201.1	.204	.025	1.0000	1.0000	.153	.061	.0	.117	3.9	.059	0.000	0.000
% 1201.2	.208	.024	1.0000	1.0000	.153	.061	.0	.144	3.9	.059	0.000	0.000
% 1201.4	.212	.022	1.0000	1.0000	.153	.061	.0	.215	3.9	.059	0.000	0.000
% 1201.5	.215	.021	1.0000	1.0000	.153	.061	.0	.264	3.9	.059	0.000	0.000
% 1201.7	.212	.022	1.0000	1.0000	.153	.061	.0	.209	3.9	.059	0.000	0.000
% 1201.8	.205	.023	1.0000	1.0000	.153	.061	.0	.149	3.9	.059	0.000	0.000
% 1202.0	.204	.024	1.0000	1.0000	.153	.061	.0	.131	3.9	.059	0.000	0.000
% 1202.1	.210	.022	1.0000	1.0000	.153	.061	.0	.186	3.9	.059	0.000	0.000
% 1202.3	.211	.022	1.0000	1.0000	.153	.061	.0	.192	3.9	.059	0.000	0.000
% 1202.4	.207	.025	1.0000	1.0000	.153	.061	.0	.121	3.9	.059	0.000	0.000
% 1202.6	.213	.025	1.0000	1.0000	.153	.061	.0	.159	3.9	.059	0.000	0.000
% 1202.7	.209	.024	1.0000	1.0000	.153	.061	.0	.152	3.9	.059	0.000	0.000
% 1202.9	.201	.025	1.0000	1.0000	.153	.061	.0	.107	3.9	.059	0.000	0.000
% 1203.0	.187	.026	1.0000	1.0000	.153	.061	.0	.057	3.9	.059	0.000	0.000

\* =RAW DATA CUT OFF

% =OUTSIDE POROSITY LIMITS OR SW MAXIMUM OR SPECIFIED CHANNEL LIMITS

& =MINIMUM SW SET

SPERMWHALE 1  
C

SECTION FROM 1165.0 TO 1345.0

	DEPTH	GROSS POROSITY	VC	SW	SXO	SAND COUNT	CUMUL POROSITY	CUMUL HYDROCARB	PERM INDEX	CUM.PERM INDEX	CUMUL VW	CUMUL VXO	CUMUL VXO -CUMUL VW
X	1203.2	.188	.028	1.000	1.000	.153	.061	.0	.046	3.9	.059	0.000	0.000
X	1203.4	.193	.031	1.000	1.000	.153	.061	.0	.040	3.9	.059	0.000	0.000
X	1203.5	.204	.030	1.000	1.000	.153	.061	.0	.064	3.9	.059	0.000	0.000
X	1203.7	.214	.030	1.000	1.000	.153	.061	.0	.098	3.9	.059	0.000	0.000
X	1203.8	.226	.027	1.000	1.000	.153	.061	.0	.176	3.9	.059	0.000	0.000
X	1204.0	.236	.023	1.000	1.000	.153	.061	.0	.357	3.9	.059	0.000	0.000
X	1204.1	.238	.024	1.000	1.000	.153	.061	.0	.336	3.9	.059	0.000	0.000
X	1204.3	.237	.023	1.000	1.000	.153	.061	.0	.397	3.9	.059	0.000	0.000
X	1204.4	.217	.029	1.000	1.000	.153	.061	.0	.115	3.9	.059	0.000	0.000
X	1204.6	.211	.033	1.000	1.000	.153	.061	.0	.066	3.9	.059	0.000	0.000
X	1204.7	.202	.047	1.000	1.000	.153	.061	.0	.014	3.9	.059	0.000	0.000
X	1204.9	.242	.046	1.000	1.000	.153	.061	.0	.062	3.9	.059	0.000	0.000
X	1205.0	.284	.039	1.000	1.000	.153	.061	.0	.306	3.9	.059	0.000	0.000
X	1205.2	.322	.035	1.000	1.000	.153	.061	.0	.989	3.9	.059	0.000	0.000
X	1205.3	.310	.031	1.000	1.000	.153	.061	.0	1.042	3.9	.059	0.000	0.000
X	1205.5	.289	.037	1.000	1.000	.153	.061	.0	.394	3.9	.059	0.000	0.000
X	1205.6	.265	.043	1.000	1.000	.153	.061	.0	.137	3.9	.059	0.000	0.000
X	1205.8	.266	.043	1.000	1.000	.153	.061	.0	.145	3.9	.059	0.000	0.000
X	1205.9	.270	.040	1.000	1.000	.153	.061	.0	.200	3.9	.059	0.000	0.000
X	1206.1	.275	.045	1.000	1.000	.153	.061	.0	.155	3.9	.059	0.000	0.000
X	1206.2	.283	.044	1.000	1.000	.153	.061	.0	.207	3.9	.059	0.000	0.000
X	1206.4	.290	.035	1.000	1.000	.153	.061	.0	.485	3.9	.059	0.000	0.000
X	1206.6	.275	.033	1.000	1.000	.153	.061	.0	.378	3.9	.059	0.000	0.000
X	1206.7	.237	.028	1.000	1.000	.153	.061	.0	.231	3.9	.059	0.000	0.000
X	1206.9	.183	.033	1.000	1.000	.153	.061	.0	.023	3.9	.059	0.000	0.000
X	1207.0	.168	.036	1.000	1.000	.153	.061	.0	.009	3.9	.059	0.000	0.000
X	1207.2	.175	.035	1.000	1.000	.153	.061	.0	.014	3.9	.059	0.000	0.000
X	1207.3	.179	.032	1.000	1.000	.153	.061	.0	.022	3.9	.059	0.000	0.000
X	1207.5	.169	.034	1.000	1.000	.153	.061	.0	.011	3.9	.059	0.000	0.000
X	1207.6	.160	.036	1.000	1.000	.153	.061	.0	.006	3.9	.059	0.000	0.000
X	1207.8	.163	.038	1.000	1.000	.153	.061	.0	.006	3.9	.059	0.000	0.000
X	1207.9	.180	.033	1.000	1.000	.153	.061	.0	.020	3.9	.059	0.000	0.000
X	1208.1	.194	.030	1.000	1.000	.153	.061	.0	.046	3.9	.059	0.000	0.000
X	1208.2	.200	.030	1.000	1.000	.153	.061	.0	.061	3.9	.059	0.000	0.000
X	1208.4	.200	.029	1.000	1.000	.153	.061	.0	.062	3.9	.059	0.000	0.000
X	1208.5	.199	.030	1.000	1.000	.153	.061	.0	.057	3.9	.059	0.000	0.000
X	1208.7	.201	.030	1.000	1.000	.153	.061	.0	.059	3.9	.059	0.000	0.000
X	1208.8	.198	.030	1.000	1.000	.153	.061	.0	.057	3.9	.059	0.000	0.000
X	1209.0	.196	.031	1.000	1.000	.153	.061	.0	.046	3.9	.059	0.000	0.000
X	1209.1	.202	.029	1.000	1.000	.153	.061	.0	.071	3.9	.059	0.000	0.000
X	1209.3	.209	.027	1.000	1.000	.153	.061	.0	.105	3.9	.059	0.000	0.000
X	1209.4	.212	.027	1.000	1.000	.153	.061	.0	.122	3.9	.059	0.000	0.000
X	1209.6	.211	.026	1.000	1.000	.153	.061	.0	.125	3.9	.059	0.000	0.000
X	1209.8	.209	.026	1.000	1.000	.153	.061	.0	.114	3.9	.059	0.000	0.000
X	1209.9	.211	.025	1.000	1.000	.153	.061	.0	.143	3.9	.059	0.000	0.000
X	1210.1	.211	.024	1.000	1.000	.153	.061	.0	.156	3.9	.059	0.000	0.000
X	1210.2	.210	.024	1.000	1.000	.153	.061	.0	.147	3.9	.059	0.000	0.000
X	1210.4	.206	.027	1.000	1.000	.153	.061	.0	.092	3.9	.059	0.000	0.000
X	1210.5	.194	.028	1.000	1.000	.153	.061	.0	.058	3.9	.059	0.000	0.000
X	1210.7	.188	.030	1.000	1.000	.153	.061	.0	.039	3.9	.059	0.000	0.000

\* =RAW DATA CUT OFF

X =OUTSIDE POROSITY LIMITS OR SW MAXIMUM OR SPECIFIED CHANNEL LIMITS

& =MINIMUM SW SET

SPERMWHALE 1  
C

SECTION FROM 1165.0 TO 1345.0

	DEPTH	GROSS POROSITY	VC	SW	SECTION FROM SXO	SAND COUNT	CUMUL POROSITY	CUMUL HYDROCARB	PERM INDEX	CUM.PERM INDEX	CUMUL VW	CUMUL VXO	CUMUL VXO -CUMUL VW
%	1210.8	.187	.028	1.000	1.000	.153	.061	.0	.045	3.9	.059	0.000	0.000
%	1211.0	.190	.024	1.000	1.000	.153	.061	.0	.079	3.9	.059	0.000	0.000
%	1211.1	.197	.023	1.000	1.000	.153	.061	.0	.118	3.9	.059	0.000	0.000
%	1211.3	.198	.022	1.000	1.000	.153	.061	.0	.125	3.9	.059	0.000	0.000
%	1211.4	.200	.024	1.000	1.000	.153	.061	.0	.111	3.9	.059	0.000	0.000
%	1211.6	.206	.026	1.000	1.000	.153	.061	.0	.114	3.9	.059	0.000	0.000
%	1211.7	.219	.024	1.000	1.000	.153	.061	.0	.200	3.9	.059	0.000	0.000
%	1211.9	.240	.020	1.000	1.000	.153	.061	.0	.558	3.9	.059	0.000	0.000
%	1212.0	.248	.020	1.000	1.000	.153	.061	.0	.755	3.9	.059	0.000	0.000
%	1212.2	.232	.023	1.000	1.000	.153	.061	.0	.333	3.9	.059	0.000	0.000
%	1212.3	.235	.022	1.000	1.000	.153	.061	.0	.413	3.9	.059	0.000	0.000
%	1212.5	.234	.023	1.000	1.000	.153	.061	.0	.348	3.9	.059	0.000	0.000
%	1212.6	.237	.022	1.000	1.000	.153	.061	.0	.423	3.9	.059	0.000	0.000
%	1212.8	.225	.025	1.000	1.000	.153	.061	.0	.223	3.9	.059	0.000	0.000
%	1213.0	.230	.024	1.000	1.000	.153	.061	.0	.281	3.9	.059	0.000	0.000
%	1213.1	.237	.023	1.000	1.000	.153	.061	.0	.397	3.9	.059	0.000	0.000
%	1213.3	.230	.025	1.000	1.000	.153	.061	.0	.260	3.9	.059	0.000	0.000
%	1213.4	.217	.028	1.000	1.000	.153	.061	.0	.127	3.9	.059	0.000	0.000
%	1213.6	.219	.027	1.000	1.000	.153	.061	.0	.145	3.9	.059	0.000	0.000
%	1213.7	.238	.022	1.000	1.000	.153	.061	.0	.459	3.9	.059	0.000	0.000
%	1213.9	.243	.017	1.000	1.000	.153	.061	.0	.926	3.9	.059	0.000	0.000
%	1214.0	.234	.019	1.000	1.000	.153	.061	.0	.551	3.9	.059	0.000	0.000
%	1214.2	.224	.017	1.000	1.000	.153	.061	.0	.538	3.9	.059	0.000	0.000
%	1214.3	.216	.016	1.000	1.000	.153	.061	.0	.484	3.9	.059	0.000	0.000
%	1214.5	.217	.019	1.000	1.000	.153	.061	.0	.370	3.9	.059	0.000	0.000
%	1214.6	.211	.020	1.000	1.000	.153	.061	.0	.266	3.9	.059	0.000	0.000
%	1214.8	.215	.022	1.000	1.000	.153	.061	.0	.215	3.9	.059	0.000	0.000
%	1214.9	.224	.021	1.000	1.000	.153	.061	.0	.334	3.9	.059	0.000	0.000
%	1215.1	.225	.011	1.000	1.000	.153	.061	.0	1.601	3.9	.059	0.000	0.000
%	1215.2	.212	.014	1.000	1.000	.153	.061	.0	.598	3.9	.059	0.000	0.000
%	1215.4	.212	.015	1.000	1.000	.153	.061	.0	.571	3.9	.059	0.000	0.000
%	1215.5	.199	.021	1.000	1.000	.153	.061	.0	.152	3.9	.059	0.000	0.000
%	1215.7	.222	.022	1.000	1.000	.153	.061	.0	.266	3.9	.059	0.000	0.000
%	1215.8	.194	.026	1.000	1.000	.153	.061	.0	.069	3.9	.059	0.000	0.000
%	1216.0	.202	.023	1.000	1.000	.153	.061	.0	.132	3.9	.059	0.000	0.000
%	1216.2	.200	.020	1.000	1.000	.153	.061	.0	.190	3.9	.059	0.000	0.000
%	1216.3	.212	.015	1.000	1.000	.153	.061	.0	.539	3.9	.059	0.000	0.000
%	1216.5	.204	.016	1.000	1.000	.153	.061	.0	.377	3.9	.059	0.000	0.000
%	1216.6	.193	.017	1.000	1.000	.153	.061	.0	.224	3.9	.059	0.000	0.000
%	1216.8	.184	.019	1.000	1.000	.153	.061	.0	.110	3.9	.059	0.000	0.000
%	1216.9	.179	.022	1.000	1.000	.153	.061	.0	.070	3.9	.059	0.000	0.000
%	1217.1	.186	.023	1.000	1.000	.153	.061	.0	.079	3.9	.059	0.000	0.000
%	1217.2	.188	.023	1.000	1.000	.153	.061	.0	.082	3.9	.059	0.000	0.000
%	1217.4	.186	.024	1.000	1.000	.153	.061	.0	.072	3.9	.059	0.000	0.000
%	1217.5	.188	.022	1.000	1.000	.153	.061	.0	.090	3.9	.059	0.000	0.000
%	1217.7	.188	.022	1.000	1.000	.153	.061	.0	.093	3.9	.059	0.000	0.000
%	1217.8	.196	.023	1.000	1.000	.153	.061	.0	.114	3.9	.059	0.000	0.000
%	1218.0	.197	.023	1.000	1.000	.153	.061	.0	.114	3.9	.059	0.000	0.000
%	1218.1	.201	.021	1.000	1.000	.153	.061	.0	.155	3.9	.059	0.000	0.000
%	1218.3	.201	.024	1.000	1.000	.153	.061	.0	.117	3.9	.059	0.000	0.000

\* =RAW DATA CUT OFF

% =OUTSIDE POROSITY LIMITS OR SW MAXIMUM OR SPECIFIED CHANNEL LIMITS

& =MINIMUM SW SET

SPERMWHALE 1  
C

SECTION FROM 1165.0 TO 1345.0

	DEPTH	GROSS POROSITY	VC	SW	SXO	SAND COUNT	CUMUL POROSITY	CUMUL HYDROCARB	PERM INDEX	CUM.PERM INDEX	CUMUL VW	CUMUL VXO	CUMUL VXO -CUMUL VW
X	1218.4	.196	.030	1.000	1.000	.153	.061	.0	.051	3.9	.059	0.000	0.000
X	1218.6	.189	.032	1.000	1.000	.153	.061	.0	.031	3.9	.059	0.000	0.000
X	1218.7	.187	.033	1.000	1.000	.153	.061	.0	.027	3.9	.059	0.000	0.000
X	1218.9	.186	.028	1.000	1.000	.153	.061	.0	.044	3.9	.059	0.000	0.000
X	1219.0	.185	.017	1.000	1.000	.153	.061	.0	.154	3.9	.059	0.000	0.000
X	1219.2	.193	.013	1.000	1.000	.153	.061	.0	.400	3.9	.059	0.000	0.000
X	1219.4	.196	.011	1.000	1.000	.153	.061	.0	.637	3.9	.059	0.000	0.000
X	1219.5	.200	.012	1.000	1.000	.153	.061	.0	.677	3.9	.059	0.000	0.000
X	1219.7	.191	.005	1.000	1.000	.153	.061	.0	1.321	3.9	.059	0.000	0.000
X	1219.8	.171	.000	1.000	1.000	.153	.061	.0	.861	3.9	.059	0.000	0.000
X	1220.0	.141	.004	1.000	1.000	.153	.061	.0	.392	3.9	.059	0.000	0.000
X	1220.1	.118	.012	1.000	1.000	.153	.061	.0	.023	3.9	.059	0.000	0.000
X	1220.3	.128	.025	1.000	1.000	.153	.061	.0	.004	3.9	.059	0.000	0.000
X	1220.4	.159	.027	1.000	1.000	.153	.061	.0	.016	3.9	.059	0.000	0.000
X	1220.6	.182	.022	1.000	1.000	.153	.061	.0	.077	3.9	.059	0.000	0.000
X	1220.7	.192	.020	1.000	1.000	.153	.061	.0	.142	3.9	.059	0.000	0.000
X	1220.9	.195	.019	1.000	1.000	.153	.061	.0	.181	3.9	.059	0.000	0.000
X	1221.0	.195	.017	1.000	1.000	.153	.061	.0	.216	3.9	.059	0.000	0.000
X	1221.2	.193	.018	1.000	1.000	.153	.061	.0	.183	3.9	.059	0.000	0.000
X	1221.3	.194	.018	1.000	1.000	.153	.061	.0	.188	3.9	.059	0.000	0.000
X	1221.5	.188	.021	1.000	1.000	.153	.061	.0	.110	3.9	.059	0.000	0.000
X	1221.6	.182	.023	1.000	1.000	.153	.061	.0	.064	3.9	.059	0.000	0.000
X	1221.8	.177	.025	1.000	1.000	.153	.061	.0	.044	3.9	.059	0.000	0.000
X	1221.9	.176	.025	1.000	1.000	.153	.061	.0	.043	3.9	.059	0.000	0.000
X	1222.1	.180	.025	1.000	1.000	.153	.061	.0	.051	3.9	.059	0.000	0.000
X	1222.2	.189	.024	1.000	1.000	.153	.061	.0	.074	3.9	.059	0.000	0.000
X	1222.4	.195	.025	1.000	1.000	.153	.061	.0	.087	3.9	.059	0.000	0.000
X	1222.6	.200	.025	1.000	1.000	.153	.061	.0	.095	3.9	.059	0.000	0.000
X	1222.7	.200	.015	1.000	1.000	.153	.061	.0	.406	3.9	.059	0.000	0.000
X	1222.9	.197	.010	1.000	1.000	.153	.061	.0	.968	3.9	.059	0.000	0.000
X	1223.0	.190	.012	1.000	1.000	.153	.061	.0	.446	3.9	.059	0.000	0.000
X	1223.2	.179	.012	1.000	1.000	.153	.061	.0	.319	3.9	.059	0.000	0.000
X	1223.3	.188	.023	1.000	1.000	.153	.061	.0	.079	3.9	.059	0.000	0.000
X	1223.5	.197	.025	1.000	1.000	.153	.061	.0	.089	3.9	.059	0.000	0.000
X	1223.6	.207	.022	1.000	1.000	.153	.061	.0	.178	3.9	.059	0.000	0.000
X	1223.8	.207	.021	1.000	1.000	.153	.061	.0	.209	3.9	.059	0.000	0.000
X	1223.9	.207	.020	1.000	1.000	.153	.061	.0	.223	3.9	.059	0.000	0.000
X	1224.1	.202	.023	1.000	1.000	.153	.061	.0	.132	3.9	.059	0.000	0.000
X	1224.2	.199	.023	1.000	1.000	.153	.061	.0	.117	3.9	.059	0.000	0.000
X	1224.4	.200	.022	1.000	1.000	.153	.061	.0	.146	3.9	.059	0.000	0.000
X	1224.5	.199	.021	1.000	1.000	.153	.061	.0	.152	3.9	.059	0.000	0.000
X	1224.7	.198	.019	1.000	1.000	.153	.061	.0	.182	3.9	.059	0.000	0.000
X	1224.8	.193	.019	1.000	1.000	.153	.061	.0	.152	3.9	.059	0.000	0.000
X	1225.0	.194	.020	1.000	1.000	.153	.061	.0	.146	3.9	.059	0.000	0.000
X	1225.1	.187	.022	1.000	1.000	.153	.061	.0	.091	3.9	.059	0.000	0.000
X	1225.3	.181	.022	1.000	1.000	.153	.061	.0	.072	3.9	.059	0.000	0.000
X	1225.4	.179	.024	1.000	1.000	.153	.061	.0	.054	3.9	.059	0.000	0.000
X	1225.6	.185	.020	1.000	1.000	.153	.061	.0	.101	3.9	.059	0.000	0.000
X	1225.8	.180	.020	1.000	1.000	.153	.061	.0	.084	3.9	.059	0.000	0.000
X	1225.9	.182	.020	1.000	1.000	.153	.061	.0	.092	3.9	.059	0.000	0.000

\* =RAW DATA CUT OFF

X =OUTSIDE POROSITY LIMITS OR SW MAXIMUM OR SPECIFIED CHANNEL LIMITS

& =MINIMUM SW SET

SPERMWHALE 1  
C

SECTION FROM 1165.0 TO 1345.0

DEPTH	GROSS POROSITY	VC	SW	SECTION FROM SXO	1165.0 TO SAND COUNT	1345.0 CUMUL POROSITY	CUMUL HYDROCARB	PERM INDEX	CUM.PERM INDEX	CUMUL VW	CUMUL VXO	CUMUL VXO -CUMUL VW
X 1226.1	.184	.021	1.000	1.000	.153	.061	.0	.095	3.9	.059	0.000	0.000
X 1226.2	.191	.018	1.000	1.000	.153	.061	.0	.172	3.9	.059	0.000	0.000
X 1226.4	.189	.021	1.000	1.000	.153	.061	.0	.117	3.9	.059	0.000	0.000
X 1226.5	.185	.019	1.000	1.000	.153	.061	.0	.118	3.9	.059	0.000	0.000
X 1226.7	.185	.018	1.000	1.000	.153	.061	.0	.146	3.9	.059	0.000	0.000
X 1226.8	.183	.019	1.000	1.000	.153	.061	.0	.123	3.9	.059	0.000	0.000
X 1227.0	.188	.019	1.000	1.000	.153	.061	.0	.137	3.9	.059	0.000	0.000
X 1227.1	.188	.019	1.000	1.000	.153	.061	.0	.137	3.9	.059	0.000	0.000
X 1227.3	.188	.018	1.000	1.000	.153	.061	.0	.153	3.9	.059	0.000	0.000
X 1227.4	.188	.019	1.000	1.000	.153	.061	.0	.137	3.9	.059	0.000	0.000
X 1227.6	.182	.019	1.000	1.000	.153	.061	.0	.107	3.9	.059	0.000	0.000
X 1227.7	.181	.022	1.000	1.000	.153	.061	.0	.072	3.9	.059	0.000	0.000
X 1227.9	.191	.024	1.000	1.000	.153	.061	.0	.079	3.9	.059	0.000	0.000
X 1228.0	.206	.022	1.000	1.000	.153	.061	.0	.172	3.9	.059	0.000	0.000
X 1228.2	.229	.019	1.000	1.000	.153	.061	.0	.493	3.9	.059	0.000	0.000
X 1228.3	.229	.018	1.000	1.000	.153	.061	.0	.559	3.9	.059	0.000	0.000
X 1228.5	.222	.017	1.000	1.000	.153	.061	.0	.552	3.9	.059	0.000	0.000
X 1228.6	.202	.021	1.000	1.000	.153	.061	.0	.175	3.9	.059	0.000	0.000
X 1228.8	.194	.025	1.000	1.000	.153	.061	.0	.084	3.9	.059	0.000	0.000
X 1229.0	.184	.027	1.000	1.000	.153	.061	.0	.043	3.9	.059	0.000	0.000
X 1229.1	.186	.027	1.000	1.000	.153	.061	.0	.046	3.9	.059	0.000	0.000
X 1229.3	.194	.029	1.000	1.000	.153	.061	.0	.051	3.9	.059	0.000	0.000
X 1229.4	.203	.033	1.000	1.000	.153	.061	.0	.050	3.9	.059	0.000	0.000
X 1229.6	.220	.030	1.000	1.000	.153	.061	.0	.119	3.9	.059	0.000	0.000
X 1229.7	.209	.033	1.000	1.000	.153	.061	.0	.061	3.9	.059	0.000	0.000
X 1229.9	.212	.028	1.000	1.000	.153	.061	.0	.113	3.9	.059	0.000	0.000
X 1230.0	.188	.027	1.000	1.000	.153	.061	.0	.051	3.9	.059	0.000	0.000
X 1230.2	.196	.022	1.000	1.000	.153	.061	.0	.127	3.9	.059	0.000	0.000
X 1230.3	.192	.020	1.000	1.000	.153	.061	.0	.142	3.9	.059	0.000	0.000
X 1230.5	.200	.016	1.000	1.000	.153	.061	.0	.332	3.9	.059	0.000	0.000
X 1230.6	.205	.017	1.000	1.000	.153	.061	.0	.329	3.9	.059	0.000	0.000
X 1230.8	.209	.014	1.000	1.000	.153	.061	.0	.578	3.9	.059	0.000	0.000
X 1230.9	.211	.013	1.000	1.000	.153	.061	.0	.708	3.9	.059	0.000	0.000
X 1231.1	.202	.018	1.000	1.000	.153	.061	.0	.243	3.9	.059	0.000	0.000
X 1231.2	.194	.021	1.000	1.000	.153	.061	.0	.123	3.9	.059	0.000	0.000
X 1231.4	.198	.026	1.000	1.000	.153	.061	.0	.083	3.9	.059	0.000	0.000
X 1231.5	.213	.028	1.000	1.000	.153	.061	.0	.107	3.9	.059	0.000	0.000
X 1231.7	.221	.023	1.000	1.000	.153	.061	.0	.229	3.9	.059	0.000	0.000
X 1231.8	.224	.021	1.000	1.000	.153	.061	.0	.324	3.9	.059	0.000	0.000
X 1232.0	.224	.021	1.000	1.000	.153	.061	.0	.344	3.9	.059	0.000	0.000
X 1232.2	.221	.020	1.000	1.000	.153	.061	.0	.342	3.9	.059	0.000	0.000
X 1232.3	.214	.021	1.000	1.000	.153	.061	.0	.260	3.9	.059	0.000	0.000
X 1232.5	.212	.022	1.000	1.000	.153	.061	.0	.215	3.9	.059	0.000	0.000
X 1232.6	.208	.014	1.000	1.000	.153	.061	.0	.540	3.9	.059	0.000	0.000
X 1232.8	.199	.010	1.000	1.000	.153	.061	.0	.936	3.9	.059	0.000	0.000
X 1232.9	.184	.014	1.000	1.000	.153	.061	.0	.264	3.9	.059	0.000	0.000
X 1233.1	.169	.016	1.000	1.000	.153	.061	.0	.104	3.9	.059	0.000	0.000
X 1233.2	.182	.024	1.000	1.000	.153	.061	.0	.059	3.9	.059	0.000	0.000
X 1233.4	.210	.023	1.000	1.000	.153	.061	.0	.181	3.9	.059	0.000	0.000
X 1233.5	.229	.017	1.000	1.000	.153	.061	.0	.629	3.9	.059	0.000	0.000

\* =RAW DATA CUT OFF

% =OUTSIDE POROSITY LIMITS OR SW MAXIMUM OR SPECIFIED CHANNEL LIMITS

& =MINIMUM SW SET



SPERMWHALE 1  
C

SECTION FROM 1165.0 TO 1345.0

	DEPTH	GROSS POROSITY	VC	SW	SXO	SAND COUNT	CUMUL POROSITY	CUMUL HYDROCARB	PERM INDEX	CUM.PERM INDEX	CUMUL VW	CUMUL VXO	CUMUL VXO -CUMUL VW
%	1233.7	.232	.015	1.000	1.000	.153	.061	.0	1.030	3.9	.059	0.000	0.000
%	1233.8	.212	.012	1.000	1.000	.153	.061	.0	.874	3.9	.059	0.000	0.000
%	1234.0	.196	.014	1.000	1.000	.153	.061	.0	.393	3.9	.059	0.000	0.000
%	1234.1	.179	.016	1.000	1.000	.153	.061	.0	.146	3.9	.059	0.000	0.000
%	1234.3	.175	.018	1.000	1.000	.153	.061	.0	.101	3.9	.059	0.000	0.000
%	1234.4	.177	.020	1.000	1.000	.153	.061	.0	.079	3.9	.059	0.000	0.000
%	1234.6	.192	.024	1.000	1.000	.153	.061	.0	.082	3.9	.059	0.000	0.000
%	1234.7	.215	.021	1.000	1.000	.153	.061	.0	.242	3.9	.059	0.000	0.000
%	1234.9	.236	.016	1.000	1.000	.153	.061	.0	.883	3.9	.059	0.000	0.000
%	1235.1	.244	.012	1.000	1.000	.153	.061	.0	2.473	3.9	.059	0.000	0.000
%	1235.2	.227	.009	1.000	1.000	.153	.061	.0	2.438	3.9	.059	0.000	0.000
%	1235.4	.201	.015	1.000	1.000	.153	.061	.0	.415	3.9	.059	0.000	0.000
%	1235.5	.184	.021	1.000	1.000	.153	.061	.0	.088	3.9	.059	0.000	0.000
%	1235.7	.180	.024	1.000	1.000	.153	.061	.0	.056	3.9	.059	0.000	0.000
%	1235.8	.189	.022	1.000	1.000	.153	.061	.0	.093	3.9	.059	0.000	0.000
%	1236.0	.193	.022	1.000	1.000	.153	.061	.0	.112	3.9	.059	0.000	0.000
%	1236.1	.201	.021	1.000	1.000	.153	.061	.0	.172	3.9	.059	0.000	0.000
%	1236.3	.205	.017	1.000	1.000	.153	.061	.0	.305	3.9	.059	0.000	0.000
%	1236.4	.198	.019	1.000	1.000	.153	.061	.0	.182	3.9	.059	0.000	0.000
%	1236.6	.186	.018	1.000	1.000	.153	.061	.0	.150	3.9	.059	0.000	0.000
%	1236.7	.184	.019	1.000	1.000	.153	.061	.0	.110	3.9	.059	0.000	0.000
%	1236.9	.188	.018	1.000	1.000	.153	.061	.0	.153	3.9	.059	0.000	0.000
%	1237.0	.194	.017	1.000	1.000	.153	.061	.0	.210	3.9	.059	0.000	0.000
%	1237.2	.191	.021	1.000	1.000	.153	.061	.0	.113	3.9	.059	0.000	0.000
%	1237.3	.196	.020	1.000	1.000	.153	.061	.0	.166	3.9	.059	0.000	0.000
%	1237.5	.186	.016	1.000	1.000	.153	.061	.0	.209	3.9	.059	0.000	0.000
%	1237.6	.178	.015	1.000	1.000	.153	.061	.0	.186	3.9	.059	0.000	0.000
%	1237.8	.166	.016	1.000	1.000	.153	.061	.0	.092	3.9	.059	0.000	0.000
%	1237.9	.162	.018	1.000	1.000	.153	.061	.0	.059	3.9	.059	0.000	0.000
%	1238.1	.174	.022	1.000	1.000	.153	.061	.0	.054	3.9	.059	0.000	0.000
%	1238.3	.189	.026	1.000	1.000	.153	.061	.0	.057	3.9	.059	0.000	0.000
%	1238.4	.199	.020	1.000	1.000	.153	.061	.0	.179	3.9	.059	0.000	0.000
%	1238.6	.205	.017	1.000	1.000	.153	.061	.0	.317	3.9	.059	0.000	0.000
%	1238.7	.202	.017	1.000	1.000	.153	.061	.0	.305	3.9	.059	0.000	0.000
%	1238.9	.200	.018	1.000	1.000	.153	.061	.0	.238	3.9	.059	0.000	0.000
%	1239.0	.199	.023	1.000	1.000	.153	.061	.0	.114	3.9	.059	0.000	0.000
%	1239.2	.200	.027	1.000	1.000	.153	.061	.0	.079	3.9	.059	0.000	0.000
%	1239.3	.201	.023	1.000	1.000	.153	.061	.0	.124	3.9	.059	0.000	0.000
%	1239.5	.201	.009	1.000	1.000	.153	.061	.0	1.186	3.9	.059	0.000	0.000
%	1239.6	.185	.004	1.000	1.000	.153	.061	.0	1.174	3.9	.059	0.000	0.000
%	1239.8	.168	.007	1.000	1.000	.153	.061	.0	.615	3.9	.059	0.000	0.000
%	1239.9	.151	.016	1.000	1.000	.153	.061	.0	.050	3.9	.059	0.000	0.000
%	1240.1	.187	.031	1.000	1.000	.153	.061	.0	.034	3.9	.059	0.000	0.000
%	1240.2	.249	.030	1.000	1.000	.153	.061	.0	.269	3.9	.059	0.000	0.000
	1240.4	.312	.018	.946	.946	.305	.109	.0	3.989	4.5	.104	0.000	0.000
	1240.5	.360	.009	.804	.804	.457	.163	.0	16.825	7.1	.148	0.000	0.000
	1240.7	.345	.011	.847	.847	.610	.216	.0	14.175	9.2	.193	0.000	0.000
%	1240.8	.297	.013	1.000	1.000	.610	.216	.0	6.462	9.2	.193	0.000	0.000
%	1241.0	.232	.027	1.000	1.000	.610	.216	.0	.222	9.2	.193	0.000	0.000
%	1241.1	.226	.027	1.000	1.000	.610	.216	.0	.176	9.2	.193	0.000	0.000

\* =RAW DATA CUT OFF    % =OUTSIDE POROSITY LIMITS OR SW MAXIMUM OR SPECIFIED CHANNEL LIMITS    & =MINIMUM SW SET

SECTION FROM 1165.0 TO 1345.0													
DEPTH	GROSS POROSITY	VC	SW	SXO	SAND COUNT	CUMUL POROSITY	CUMUL HYDROCARB	PERM INDEX	CUM.PERM INDEX	CUMUL VW	CUMUL VXO	CUMUL VXO	-CUMUL VW
% 1241.3	.231	.026	1.0000	1.0000	.610	.216	.0	.240	9.2	.193	0.000	0.000	0.000
% 1241.4	.227	.027	1.0000	1.0000	.610	.216	.0	.194	9.2	.193	0.000	0.000	0.000
% 1241.6	.214	.028	1.0000	1.0000	.610	.216	.0	.116	9.2	.193	0.000	0.000	0.000
% 1241.8	.202	.031	1.0000	1.0000	.610	.216	.0	.056	9.2	.193	0.000	0.000	0.000
% 1241.9	.195	.034	1.0000	1.0000	.610	.216	.0	.035	9.2	.193	0.000	0.000	0.000
% 1242.1	.195	.033	1.0000	1.0000	.610	.216	.0	.036	9.2	.193	0.000	0.000	0.000
% 1242.2	.219	.029	1.0000	1.0000	.610	.216	.0	.116	9.2	.193	0.000	0.000	0.000
% 1242.4	.233	.027	1.0000	1.0000	.610	.216	.0	.234	9.2	.193	0.000	0.000	0.000
% 1242.5	.240	.026	1.0000	1.0000	.610	.216	.0	.303	9.2	.193	0.000	0.000	0.000
% 1242.7	.230	.030	1.0000	1.0000	.610	.216	.0	.159	9.2	.193	0.000	0.000	0.000
% 1242.8	.222	.033	1.0000	1.0000	.610	.216	.0	.090	9.2	.193	0.000	0.000	0.000
% 1243.0	.203	.036	1.0000	1.0000	.610	.216	.0	.036	9.2	.193	0.000	0.000	0.000
% 1243.1	.196	.038	1.0000	1.0000	.610	.216	.0	.023	9.2	.193	0.000	0.000	0.000
% 1243.3	.218	.033	1.0000	1.0000	.610	.216	.0	.080	9.2	.193	0.000	0.000	0.000
% 1243.4	.215	.037	1.0000	1.0000	.610	.216	.0	.053	9.2	.193	0.000	0.000	0.000
% 1243.6	.246	.032	1.0000	1.0000	.610	.216	.0	.200	9.2	.193	0.000	0.000	0.000
% 1243.7	.246	.032	1.0000	1.0000	.610	.216	.0	.204	9.2	.193	0.000	0.000	0.000
% 1243.9	.287	.020	1.0000	1.0000	.610	.216	.0	1.881	9.2	.193	0.000	0.000	0.000
% 1244.0	.274	.020	1.0000	1.0000	.610	.216	.0	1.495	9.2	.193	0.000	0.000	0.000
% 1244.2	.265	.021	1.0000	1.0000	.610	.216	.0	1.004	9.2	.193	0.000	0.000	0.000
% 1244.3	.247	.026	1.0000	1.0000	.610	.216	.0	.368	9.2	.193	0.000	0.000	0.000
% 1244.5	.230	.032	1.0000	1.0000	.610	.216	.0	.124	9.2	.193	0.000	0.000	0.000
% 1244.7	.227	.034	1.0000	1.0000	.610	.216	.0	.094	9.2	.193	0.000	0.000	0.000
% 1244.8	.220	.037	1.0000	1.0000	.610	.216	.0	.062	9.2	.193	0.000	0.000	0.000
% 1245.0	.253	.045	1.0000	1.0000	.610	.216	.0	.085	9.2	.193	0.000	0.000	0.000
% 1245.1	.303	.036	1.0000	1.0000	.610	.216	.0	.572	9.2	.193	0.000	0.000	0.000
% 1245.3	.332	.026	1.0000	1.0000	.610	.216	.0	2.609	9.2	.193	0.000	0.000	0.000
% 1245.4	.339	.019	1.0000	1.0000	.610	.216	.0	5.800	9.2	.193	0.000	0.000	0.000
% 1245.6	.304	.010	1.0000	1.0000	.610	.216	.0	8.527	9.2	.193	0.000	0.000	0.000
% 1245.7	.253	.011	1.0000	1.0000	.610	.216	.0	3.084	9.2	.193	0.000	0.000	0.000
% 1245.9	.215	.018	1.0000	1.0000	.610	.216	.0	.373	9.2	.193	0.000	0.000	0.000
% 1246.0	.220	.017	1.0000	1.0000	.610	.216	.0	.488	9.2	.193	0.000	0.000	0.000
% 1246.2	.218	.018	1.0000	1.0000	.610	.216	.0	.393	9.2	.193	0.000	0.000	0.000
% 1246.3	.213	.022	1.0000	1.0000	.610	.216	.0	.222	9.2	.193	0.000	0.000	0.000
% 1246.5	.210	.029	1.0000	1.0000	.610	.216	.0	.091	9.2	.193	0.000	0.000	0.000
% 1246.6	.209	.036	1.0000	1.0000	.610	.216	.0	.045	9.2	.193	0.000	0.000	0.000
% 1246.8	.206	.039	1.0000	1.0000	.610	.216	.0	.030	9.2	.193	0.000	0.000	0.000
% 1246.9	.210	.042	1.0000	1.0000	.610	.216	.0	.028	9.2	.193	0.000	0.000	0.000
% 1247.1	.208	.039	1.0000	1.0000	.610	.216	.0	.033	9.2	.193	0.000	0.000	0.000
% 1247.2	.207	.039	1.0000	1.0000	.610	.216	.0	.032	9.2	.193	0.000	0.000	0.000
% 1247.4	.201	.036	1.0000	1.0000	.610	.216	.0	.034	9.2	.193	0.000	0.000	0.000
% 1247.5	.205	.033	1.0000	1.0000	.610	.216	.0	.051	9.2	.193	0.000	0.000	0.000
% 1247.7	.240	.024	1.0000	1.0000	.610	.216	.0	.364	9.2	.193	0.000	0.000	0.000
% 1247.9	.289	.014	1.0000	1.0000	.610	.216	.0	4.578	9.2	.193	0.000	0.000	0.000
% 1248.0	.295	.016	1.0000	1.0000	.610	.216	.0	3.901	9.2	.193	0.000	0.000	0.000
% 1248.2	.289	.025	1.0000	1.0000	.610	.216	.0	1.171	9.2	.193	0.000	0.000	0.000
% 1248.3	.275	.035	1.0000	1.0000	.610	.216	.0	.327	9.2	.193	0.000	0.000	0.000
% 1248.5	.263	.040	1.0000	1.0000	.610	.216	.0	.164	9.2	.193	0.000	0.000	0.000
% 1248.6	.249	.040	1.0000	1.0000	.610	.216	.0	.115	9.2	.193	0.000	0.000	0.000
% 1248.8	.235	.039	1.0000	1.0000	.610	.216	.0	.084	9.2	.193	0.000	0.000	0.000

\* =RAW DATA CUT OFF

% =OUTSIDE POROSITY LIMITS OR SW MAXIMUM OR SPECIFIED CHANNEL LIMITS

& =MINIMUM SW SET

SPERMWHALE 1  
C

		SECTION FROM 1165.0 TO 1345.0											
DEPTH	GROSS POROSITY	VC	SW	SXO	SAND COUNT	CUMUL POROSITY	CUMUL HYDROCARB	PERM INDEX	CUM.PERM INDEX	CUMUL VW	CUMUL VXO	CUMUL VXO -CUMUL VW	
X	1248.9	.209	.040	1.000	1.000	.610	.216	.0	.032	9.2	.193	0.000	0.000
X	1249.1	.182	.043	1.000	1.000	.610	.216	.0	.009	9.2	.193	0.000	0.000
X	1249.2	.163	.050	1.000	1.000	.610	.216	.0	.002	9.2	.193	0.000	0.000
X	1249.4	.165	.051	1.000	1.000	.610	.216	.0	.002	9.2	.193	0.000	0.000
X	1249.5	.163	.049	1.000	1.000	.610	.216	.0	.002	9.2	.193	0.000	0.000
X	1249.7	.168	.047	1.000	1.000	.610	.216	.0	.003	9.2	.193	0.000	0.000
X	1249.8	.198	.041	1.000	1.000	.610	.216	.0	.020	9.2	.193	0.000	0.000
X	1250.0	.200	.042	1.000	1.000	.610	.216	.0	.020	9.2	.193	0.000	0.000
X	1250.1	.215	.043	1.000	1.000	.610	.216	.0	.032	9.2	.193	0.000	0.000
X	1250.3	.195	.050	1.000	1.000	.610	.216	.0	.009	9.2	.193	0.000	0.000
X	1250.4	.202	.047	1.000	1.000	.610	.216	.0	.015	9.2	.193	0.000	0.000
X	1250.6	.192	.048	1.000	1.000	.610	.216	.0	.009	9.2	.193	0.000	0.000
X	1250.7	.196	.047	1.000	1.000	.610	.216	.0	.012	9.2	.193	0.000	0.000
X	1250.9	.191	.047	1.000	1.000	.610	.216	.0	.009	9.2	.193	0.000	0.000
X	1251.1	.193	.057	1.000	1.000	.610	.216	.0	.005	9.2	.193	0.000	0.000
X	1251.2	.215	.053	1.000	1.000	.610	.216	.0	.015	9.2	.193	0.000	0.000
X	1251.4	.241	.044	1.000	1.000	.610	.216	.0	.066	9.2	.193	0.000	0.000
X	1251.5	.248	.037	1.000	1.000	.610	.216	.0	.135	9.2	.193	0.000	0.000
X	1251.7	.213	.029	1.000	1.000	.610	.216	.0	.102	9.2	.193	0.000	0.000
X	1251.8	.172	.036	1.000	1.000	.610	.216	.0	.011	9.2	.193	0.000	0.000
X	1252.0	.144	.044	1.000	1.000	.610	.216	.0	.001	9.2	.193	0.000	0.000
X	1252.1	.149	.046	1.000	1.000	.610	.216	.0	.001	9.2	.193	0.000	0.000
X	1252.3	.152	.046	1.000	1.000	.610	.216	.0	.002	9.2	.193	0.000	0.000
X	1252.4	.152	.044	1.000	1.000	.610	.216	.0	.002	9.2	.193	0.000	0.000
X	1252.6	.151	.046	1.000	1.000	.610	.216	.0	.001	9.2	.193	0.000	0.000
X	1252.7	.179	.043	1.000	1.000	.610	.216	.0	.008	9.2	.193	0.000	0.000
X	1252.9	.213	.037	1.000	1.000	.610	.216	.0	.050	9.2	.193	0.000	0.000
X	1253.0	.280	.025	1.000	1.000	.610	.216	.0	.961	9.2	.193	0.000	0.000
X	1253.2	.342	.016	.974	.974	.763	.268	.0	10.341	10.8	.244	0.000	0.000
X	1253.3	.413	.000	.821	.821	.763	.268	.0	28.925	10.8	.244	0.000	0.000
X	1253.5	.425	.000	.817	.817	.763	.268	.0	32.657	10.8	.244	0.000	0.000
X	1253.6	.374	.013	.955	.955	.916	.326	.0	19.510	13.8	.298	0.000	0.000
X	1253.8	.303	.025	1.000	1.000	.916	.326	.0	1.561	13.8	.298	0.000	0.000
X	1253.9	.263	.031	1.000	1.000	.916	.326	.0	.336	13.8	.298	0.000	0.000
X	1254.1	.252	.028	1.000	1.000	.916	.326	.0	.336	13.8	.298	0.000	0.000
X	1254.3	.222	.031	1.000	1.000	.916	.326	.0	.108	13.8	.298	0.000	0.000
X	1254.4	.190	.037	1.000	1.000	.916	.326	.0	.021	13.8	.298	0.000	0.000
X	1254.6	.189	.044	1.000	1.000	.916	.326	.0	.011	13.8	.298	0.000	0.000
X	1254.7	.200	.048	1.000	1.000	.916	.326	.0	.013	13.8	.298	0.000	0.000
X	1254.9	.216	.047	1.000	1.000	.916	.326	.0	.025	13.8	.298	0.000	0.000
X	1255.0	.232	.042	1.000	1.000	.916	.326	.0	.058	13.8	.298	0.000	0.000
X	1255.2	.233	.036	1.000	1.000	.916	.326	.0	.096	13.8	.298	0.000	0.000
X	1255.3	.226	.033	1.000	1.000	.916	.326	.0	.104	13.8	.298	0.000	0.000
X	1255.5	.229	.047	1.000	1.000	.916	.326	.0	.036	13.8	.298	0.000	0.000
X	1255.6	.286	.040	1.000	1.000	.916	.326	.0	.312	13.8	.298	0.000	0.000
X	1255.8	.326	.032	1.000	1.000	.916	.326	.0	1.293	13.8	.298	0.000	0.000
X	1255.9	.351	.025	1.000	1.000	.916	.326	.0	3.893	13.8	.298	0.000	0.000
X	1256.1	.357	.015	1.000	1.000	.916	.326	.0	13.802	13.8	.298	0.000	0.000
X	1256.2	.403	.003	1.000	1.000	.916	.326	.0	26.459	13.8	.298	0.000	0.000
X	1256.4	.453	.000	.903	.903	.916	.326	.0	41.933	13.8	.298	0.000	0.000

\* =RAW DATA CUT OFF      X =OUTSIDE POROSITY LIMITS OR SW MAXIMUM OR SPECIFIED CHANNEL LIMITS      & =MINIMUM SW SET

SPERMWHALE 1  
C

SECTION FROM 1165.0 TO 1345.0

	DEPTH	GROSS POROSITY	VC	SW	SECTION FROM SXO	1165.0 TO SAND COUNT	1345.0 CUMUL POROSITY	CUMUL HYDROCARB	PERM INDEX	CUM.PERM INDEX	CUMUL VW	CUMUL VXO	CUMUL VXO -CUMUL VW
X	1256.5	.495	.000	.744	.744	.916	.326	.0	59.885	13.8	.298	0.000	0.000
X	1256.7	.452	.000	.797	.945	.916	.326	.0	41.618	13.8	.298	0.000	0.000
X	1256.8	.374	.000	1.000	1.000	.916	.326	.0	19.563	13.8	.298	0.000	0.000
X	1257.0	.235	.026	1.000	1.000	.916	.326	.0	.274	13.8	.298	0.000	0.000
X	1257.1	.197	.035	1.000	1.000	.916	.326	.0	.031	13.8	.298	0.000	0.000
X	1257.3	.187	.038	1.000	1.000	.916	.326	.0	.017	13.8	.298	0.000	0.000
X	1257.5	.182	.041	1.000	1.000	.916	.326	.0	.010	13.8	.298	0.000	0.000
X	1257.6	.178	.041	1.000	1.000	.916	.326	.0	.009	13.8	.298	0.000	0.000
X	1257.8	.178	.042	1.000	1.000	.916	.326	.0	.008	13.8	.298	0.000	0.000
X	1257.9	.177	.043	1.000	1.000	.916	.326	.0	.007	13.8	.298	0.000	0.000
X	1258.1	.183	.043	1.000	1.000	.916	.326	.0	.009	13.8	.298	0.000	0.000
X	1258.2	.208	.037	1.000	1.000	.916	.326	.0	.040	13.8	.298	0.000	0.000
X	1258.4	.210	.035	1.000	1.000	.916	.326	.0	.050	13.8	.298	0.000	0.000
X	1258.5	.212	.033	1.000	1.000	.916	.326	.0	.065	13.8	.298	0.000	0.000
X	1258.7	.185	.037	1.000	1.000	.916	.326	.0	.016	13.8	.298	0.000	0.000
X	1258.8	.180	.037	1.000	1.000	.916	.326	.0	.015	13.8	.298	0.000	0.000
X	1259.0	.183	.038	1.000	1.000	.916	.326	.0	.015	13.8	.298	0.000	0.000
X	1259.1	.190	.037	1.000	1.000	.916	.326	.0	.022	13.8	.298	0.000	0.000
X	1259.3	.194	.037	1.000	1.000	.916	.326	.0	.025	13.8	.298	0.000	0.000
X	1259.4	.193	.036	1.000	1.000	.916	.326	.0	.025	13.8	.298	0.000	0.000
X	1259.6	.195	.037	1.000	1.000	.916	.326	.0	.026	13.8	.298	0.000	0.000
X	1259.7	.205	.034	1.000	1.000	.916	.326	.0	.050	13.8	.298	0.000	0.000
X	1259.9	.220	.029	1.000	1.000	.916	.326	.0	.122	13.8	.298	0.000	0.000
X	1260.0	.235	.027	1.000	1.000	.916	.326	.0	.223	13.8	.298	0.000	0.000
X	1260.2	.238	.031	1.000	1.000	.916	.326	.0	.180	13.8	.298	0.000	0.000
X	1260.3	.250	.037	1.000	1.000	.916	.326	.0	.146	13.8	.298	0.000	0.000
X	1260.5	.280	.035	1.000	1.000	.916	.326	.0	.382	13.8	.298	0.000	0.000
X	1260.7	.295	.032	1.000	1.000	.916	.326	.0	.701	13.8	.298	0.000	0.000
X	1260.8	.289	.032	1.000	1.000	.916	.326	.0	.576	13.8	.298	0.000	0.000
X	1261.0	.255	.033	1.000	1.000	.916	.326	.0	.233	13.8	.298	0.000	0.000
X	1261.1	.218	.037	1.000	1.000	.916	.326	.0	.056	13.8	.298	0.000	0.000
X	1261.3	.205	.035	1.000	1.000	.916	.326	.0	.043	13.8	.298	0.000	0.000
X	1261.4	.182	.030	1.000	1.000	.916	.326	.0	.030	13.8	.298	0.000	0.000
X	1261.6	.176	.030	1.000	1.000	.916	.326	.0	.025	13.8	.298	0.000	0.000
X	1261.7	.171	.026	1.000	1.000	.916	.326	.0	.029	13.8	.298	0.000	0.000
X	1261.9	.194	.024	1.000	1.000	.916	.326	.0	.090	13.8	.298	0.000	0.000
X	1262.0	.227	.022	1.000	1.000	.916	.326	.0	.310	13.8	.298	0.000	0.000
X	1262.2	.231	.032	1.000	1.000	.916	.326	.0	.128	13.8	.298	0.000	0.000
X	1262.3	.266	.038	1.000	1.000	.916	.326	.0	.218	13.8	.298	0.000	0.000
X	1262.5	.343	.019	1.000	1.000	.916	.326	.0	6.357	13.8	.298	0.000	0.000
X	1262.6	.406	.003	.880	.880	.916	.326	.0	27.231	13.8	.298	0.000	0.000
X	1262.8	.403	.000	1.000	1.000	.916	.326	.0	26.438	13.8	.298	0.000	0.000
X	1262.9	.321	.009	1.000	1.000	.916	.326	.0	10.561	13.8	.298	0.000	0.000
X	1263.1	.237	.031	1.000	1.000	.916	.326	.0	.175	13.8	.298	0.000	0.000
X	1263.2	.206	.040	1.000	1.000	.916	.326	.0	.029	13.8	.298	0.000	0.000
X	1263.4	.207	.046	1.000	1.000	.916	.326	.0	.019	13.8	.298	0.000	0.000
X	1263.5	.210	.045	1.000	1.000	.916	.326	.0	.023	13.8	.298	0.000	0.000
X	1263.7	.216	.042	1.000	1.000	.916	.326	.0	.034	13.8	.298	0.000	0.000
X	1263.9	.222	.039	1.000	1.000	.916	.326	.0	.054	13.8	.298	0.000	0.000
X	1264.0	.221	.038	1.000	1.000	.916	.326	.0	.059	13.8	.298	0.000	0.000

\* =RAW DATA CUT OFF

X =OUTSIDE POROSITY LIMITS OR SW MAXIMUM OR SPECIFIED CHANNEL LIMITS

& =MINIMUM SW SET

SPERMWHALE 1  
C

SECTION FROM 1165.0 TO 1345.0

	DEPTH	GROSS POROSITY	VC	SW	SXO	SAND COUNT	CUMUL POROSITY	CUMUL HYDROCARB	PERM INDEX	CUM.PERM INDEX	CUMUL VW	CUMUL VXO	CUMUL VXO - CUMUL VW
%	1264.2	.220	.045	1.000	1.000	.916	.326	.0	.032	13.8	.298	0.000	0.000
%	1264.3	.257	.050	1.000	1.000	.916	.326	.0	.070	13.8	.298	0.000	0.000
%	1264.5	.281	.042	1.000	1.000	.916	.326	.0	.228	13.8	.298	0.000	0.000
%	1264.6	.295	.037	1.000	1.000	.916	.326	.0	.470	13.8	.298	0.000	0.000
%	1264.8	.259	.045	1.000	1.000	.916	.326	.0	.103	13.8	.298	0.000	0.000
%	1264.9	.210	.035	1.000	1.000	.916	.326	.0	.050	13.8	.298	0.000	0.000
%	1265.1	.182	.039	1.000	1.000	.916	.326	.0	.013	13.8	.298	0.000	0.000
%	1265.2	.181	.037	1.000	1.000	.916	.326	.0	.015	13.8	.298	0.000	0.000
%	1265.4	.179	.032	1.000	1.000	.916	.326	.0	.022	13.8	.298	0.000	0.000
%	1265.5	.166	.033	1.000	1.000	.916	.326	.0	.011	13.8	.298	0.000	0.000
%	1265.7	.162	.034	1.000	1.000	.916	.326	.0	.009	13.8	.298	0.000	0.000
%	1265.8	.162	.034	1.000	1.000	.916	.326	.0	.009	13.8	.298	0.000	0.000
%	1266.0	.171	.033	1.000	1.000	.916	.326	.0	.014	13.8	.298	0.000	0.000
%	1266.1	.179	.032	1.000	1.000	.916	.326	.0	.022	13.8	.298	0.000	0.000
%	1266.3	.183	.031	1.000	1.000	.916	.326	.0	.028	13.8	.298	0.000	0.000
%	1266.4	.182	.032	1.000	1.000	.916	.326	.0	.026	13.8	.298	0.000	0.000
%	1266.6	.177	.032	1.000	1.000	.916	.326	.0	.021	13.8	.298	0.000	0.000
%	1266.7	.175	.031	1.000	1.000	.916	.326	.0	.021	13.8	.298	0.000	0.000
%	1266.9	.172	.030	1.000	1.000	.916	.326	.0	.021	13.8	.298	0.000	0.000
%	1267.1	.174	.027	1.000	1.000	.916	.326	.0	.031	13.8	.298	0.000	0.000
%	1267.2	.172	.027	1.000	1.000	.916	.326	.0	.028	13.8	.298	0.000	0.000
%	1267.4	.179	.025	1.000	1.000	.916	.326	.0	.049	13.8	.298	0.000	0.000
%	1267.5	.180	.025	1.000	1.000	.916	.326	.0	.049	13.8	.298	0.000	0.000
%	1267.7	.187	.024	1.000	1.000	.916	.326	.0	.066	13.8	.298	0.000	0.000
%	1267.8	.187	.025	1.000	1.000	.916	.326	.0	.060	13.8	.298	0.000	0.000
%	1268.0	.190	.025	1.000	1.000	.916	.326	.0	.073	13.8	.298	0.000	0.000
%	1268.1	.194	.023	1.000	1.000	.916	.326	.0	.104	13.8	.298	0.000	0.000
%	1268.3	.193	.022	1.000	1.000	.916	.326	.0	.105	13.8	.298	0.000	0.000
%	1268.4	.191	.022	1.000	1.000	.916	.326	.0	.108	13.8	.298	0.000	0.000
%	1268.6	.182	.023	1.000	1.000	.916	.326	.0	.064	13.8	.298	0.000	0.000
%	1268.7	.181	.025	1.000	1.000	.916	.326	.0	.053	13.8	.298	0.000	0.000
%	1268.9	.177	.027	1.000	1.000	.916	.326	.0	.034	13.8	.298	0.000	0.000
%	1269.0	.182	.026	1.000	1.000	.916	.326	.0	.048	13.8	.298	0.000	0.000
%	1269.2	.182	.025	1.000	1.000	.916	.326	.0	.049	13.8	.298	0.000	0.000
%	1269.3	.183	.026	1.000	1.000	.916	.326	.0	.048	13.8	.298	0.000	0.000
%	1269.5	.188	.027	1.000	1.000	.916	.326	.0	.054	13.8	.298	0.000	0.000
%	1269.6	.196	.026	1.000	1.000	.916	.326	.0	.075	13.8	.298	0.000	0.000
%	1269.8	.204	.026	1.000	1.000	.916	.326	.0	.104	13.8	.298	0.000	0.000
%	1269.9	.206	.025	1.000	1.000	.916	.326	.0	.120	13.8	.298	0.000	0.000
%	1270.1	.204	.024	1.000	1.000	.916	.326	.0	.128	13.8	.298	0.000	0.000
%	1270.3	.206	.025	1.000	1.000	.916	.326	.0	.120	13.8	.298	0.000	0.000
%	1270.4	.206	.022	1.000	1.000	.916	.326	.0	.167	13.8	.298	0.000	0.000
%	1270.6	.203	.021	1.000	1.000	.916	.326	.0	.169	13.8	.298	0.000	0.000
%	1270.7	.197	.021	1.000	1.000	.916	.326	.0	.139	13.8	.298	0.000	0.000
%	1270.9	.189	.022	1.000	1.000	.916	.326	.0	.100	13.8	.298	0.000	0.000
%	1271.0	.182	.018	1.000	1.000	.916	.326	.0	.130	13.8	.298	0.000	0.000
%	1271.2	.164	.011	1.000	1.000	.916	.326	.0	.212	13.8	.298	0.000	0.000
%	1271.3	.137	.008	1.000	1.000	.916	.326	.0	.128	13.8	.298	0.000	0.000
%	1271.5	.104	.015	1.000	1.000	.916	.326	.0	.005	13.8	.298	0.000	0.000
%	1271.6	.104	.021	1.000	1.000	.916	.326	.0	.002	13.8	.298	0.000	0.000

\* =RAW DATA CUT OFF

% =OUTSIDE POROSITY LIMITS OR SW MAXIMUM OR SPECIFIED CHANNEL LIMITS

& =MINIMUM SW SET

SPERMWHALE 1  
C

SECTION FROM 1165.0 TO 1345.0

	DEPTH	GROSS POROSITY	VC	SW	SXO	SAND COUNT	CUMUL POROSITY	CUMUL HYDROCARB	PERM INDEX	CUM.PERM INDEX	CUMUL VW	CUMUL VXO	CUMUL VXO -CUMUL VW
%	1271.8	.131	.024	1.000	1.000	.916	.326	.0	.006	13.8	.298	0.000	0.000
%	1271.9	.159	.026	1.000	1.000	.916	.326	.0	.017	13.8	.298	0.000	0.000
%	1272.1	.171	.024	1.000	1.000	.916	.326	.0	.040	13.8	.298	0.000	0.000
%	1272.2	.175	.024	1.000	1.000	.916	.326	.0	.046	13.8	.298	0.000	0.000
%	1272.4	.178	.023	1.000	1.000	.916	.326	.0	.054	13.8	.298	0.000	0.000
%	1272.5	.184	.023	1.000	1.000	.916	.326	.0	.068	13.8	.298	0.000	0.000
%	1272.7	.186	.022	1.000	1.000	.916	.326	.0	.085	13.8	.298	0.000	0.000
%	1272.8	.190	.023	1.000	1.000	.916	.326	.0	.093	13.8	.298	0.000	0.000
%	1273.0	.191	.022	1.000	1.000	.916	.326	.0	.099	13.8	.298	0.000	0.000
%	1273.1	.192	.021	1.000	1.000	.916	.326	.0	.119	13.8	.298	0.000	0.000
%	1273.3	.197	.021	1.000	1.000	.916	.326	.0	.139	13.8	.298	0.000	0.000
%	1273.5	.199	.020	1.000	1.000	.916	.326	.0	.162	13.8	.298	0.000	0.000
%	1273.6	.197	.020	1.000	1.000	.916	.326	.0	.158	13.8	.298	0.000	0.000
%	1273.8	.199	.019	1.000	1.000	.916	.326	.0	.200	13.8	.298	0.000	0.000
%	1273.9	.194	.019	1.000	1.000	.916	.326	.0	.162	13.8	.298	0.000	0.000
%	1274.1	.188	.019	1.000	1.000	.916	.326	.0	.132	13.8	.298	0.000	0.000
%	1274.2	.178	.020	1.000	1.000	.916	.326	.0	.084	13.8	.298	0.000	0.000
%	1274.4	.176	.019	1.000	1.000	.916	.326	.0	.089	13.8	.298	0.000	0.000
%	1274.5	.173	.016	1.000	1.000	.916	.326	.0	.128	13.8	.298	0.000	0.000
%	1274.7	.164	.018	1.000	1.000	.916	.326	.0	.066	13.8	.298	0.000	0.000
%	1274.8	.160	.017	1.000	1.000	.916	.326	.0	.063	13.8	.298	0.000	0.000
%	1275.0	.160	.018	1.000	1.000	.916	.326	.0	.054	13.8	.298	0.000	0.000
%	1275.1	.167	.020	1.000	1.000	.916	.326	.0	.053	13.8	.298	0.000	0.000
%	1275.3	.176	.021	1.000	1.000	.916	.326	.0	.067	13.8	.298	0.000	0.000
%	1275.4	.179	.021	1.000	1.000	.916	.326	.0	.073	13.8	.298	0.000	0.000
%	1275.6	.183	.022	1.000	1.000	.916	.326	.0	.082	13.8	.298	0.000	0.000
%	1275.7	.185	.021	1.000	1.000	.916	.326	.0	.091	13.8	.298	0.000	0.000
%	1275.9	.189	.020	1.000	1.000	.916	.326	.0	.121	13.8	.298	0.000	0.000
%	1276.0	.193	.019	1.000	1.000	.916	.326	.0	.176	13.8	.298	0.000	0.000
%	1276.2	.186	.019	1.000	1.000	.916	.326	.0	.134	13.8	.298	0.000	0.000
%	1276.4	.182	.018	1.000	1.000	.916	.326	.0	.125	13.8	.298	0.000	0.000
%	1276.5	.175	.019	1.000	1.000	.916	.326	.0	.086	13.8	.298	0.000	0.000
%	1276.7	.172	.019	1.000	1.000	.916	.326	.0	.078	13.8	.298	0.000	0.000
%	1276.8	.172	.019	1.000	1.000	.916	.326	.0	.078	13.8	.298	0.000	0.000
%	1277.0	.174	.020	1.000	1.000	.916	.326	.0	.075	13.8	.298	0.000	0.000
%	1277.1	.175	.019	1.000	1.000	.916	.326	.0	.080	13.8	.298	0.000	0.000
%	1277.3	.174	.020	1.000	1.000	.916	.326	.0	.069	13.8	.298	0.000	0.000
%	1277.4	.172	.020	1.000	1.000	.916	.326	.0	.063	13.8	.298	0.000	0.000
%	1277.6	.174	.020	1.000	1.000	.916	.326	.0	.069	13.8	.298	0.000	0.000
%	1277.7	.170	.022	1.000	1.000	.916	.326	.0	.049	13.8	.298	0.000	0.000
%	1277.9	.173	.022	1.000	1.000	.916	.326	.0	.050	13.8	.298	0.000	0.000
%	1278.0	.174	.021	1.000	1.000	.916	.326	.0	.058	13.8	.298	0.000	0.000
%	1278.2	.174	.021	1.000	1.000	.916	.326	.0	.058	13.8	.298	0.000	0.000
%	1278.3	.174	.021	1.000	1.000	.916	.326	.0	.067	13.8	.298	0.000	0.000
%	1278.5	.172	.021	1.000	1.000	.916	.326	.0	.060	13.8	.298	0.000	0.000
%	1278.6	.177	.020	1.000	1.000	.916	.326	.0	.085	13.8	.298	0.000	0.000
%	1278.8	.180	.019	1.000	1.000	.916	.326	.0	.100	13.8	.298	0.000	0.000
%	1278.9	.181	.018	1.000	1.000	.916	.326	.0	.121	13.8	.298	0.000	0.000
%	1279.1	.173	.019	1.000	1.000	.916	.326	.0	.072	13.8	.298	0.000	0.000
%	1279.2	.169	.021	1.000	1.000	.916	.326	.0	.049	13.8	.298	0.000	0.000

\* =RAW DATA CUT OFF    % =OUTSIDE POROSITY LIMITS OR SW MAXIMUM OR SPECIFIED CHANNEL LIMITS    & =MINIMUM SW SET

SPERMWHALE 1  
C

SECTION FROM 1165.0 TO 1345.0

DEPTH	GROSS POROSITY	VC	SW	SXO	SAND COUNT	CUMUL POROSITY	CUMUL HYDROCARB	PERM INDEX	CUM.PERM INDEX	CUMUL VW	CUMUL VXO	CUMUL VXO -CUMUL VW
% 1279.4	.169	.021	1.000	1.000	.916	.326	.0	.053	13.8	.298	0.000	0.000
% 1279.6	.173	.021	1.000	1.000	.916	.326	.0	.062	13.8	.298	0.000	0.000
% 1279.7	.170	.022	1.000	1.000	.916	.326	.0	.049	13.8	.298	0.000	0.000
% 1279.9	.170	.020	1.000	1.000	.916	.326	.0	.057	13.8	.298	0.000	0.000
% 1280.0	.172	.020	1.000	1.000	.916	.326	.0	.063	13.8	.298	0.000	0.000
% 1280.2	.177	.019	1.000	1.000	.916	.326	.0	.092	13.8	.298	0.000	0.000
% 1280.3	.177	.019	1.000	1.000	.916	.326	.0	.096	13.8	.298	0.000	0.000
% 1280.5	.172	.020	1.000	1.000	.916	.326	.0	.068	13.8	.298	0.000	0.000
% 1280.6	.167	.021	1.000	1.000	.916	.326	.0	.044	13.8	.298	0.000	0.000
% 1280.8	.165	.023	1.000	1.000	.916	.326	.0	.032	13.8	.298	0.000	0.000
% 1280.9	.169	.024	1.000	1.000	.916	.326	.0	.036	13.8	.298	0.000	0.000
% 1281.1	.177	.022	1.000	1.000	.916	.326	.0	.060	13.8	.298	0.000	0.000
% 1281.2	.181	.023	1.000	1.000	.916	.326	.0	.063	13.8	.298	0.000	0.000
% 1281.4	.188	.023	1.000	1.000	.916	.326	.0	.079	13.8	.298	0.000	0.000
% 1281.5	.194	.022	1.000	1.000	.916	.326	.0	.112	13.8	.298	0.000	0.000
% 1281.7	.200	.019	1.000	1.000	.916	.326	.0	.206	13.8	.298	0.000	0.000
% 1281.8	.198	.023	1.000	1.000	.916	.326	.0	.110	13.8	.298	0.000	0.000
% 1282.0	.194	.021	1.000	1.000	.916	.326	.0	.123	13.8	.298	0.000	0.000
% 1282.1	.192	.021	1.000	1.000	.916	.326	.0	.124	13.8	.298	0.000	0.000
% 1282.3	.195	.020	1.000	1.000	.916	.326	.0	.150	13.8	.298	0.000	0.000
% 1282.4	.190	.013	1.000	1.000	.916	.326	.0	.354	13.8	.298	0.000	0.000
% 1282.6	.179	.014	1.000	1.000	.916	.326	.0	.201	13.8	.298	0.000	0.000
% 1282.8	.166	.016	1.000	1.000	.916	.326	.0	.096	13.8	.298	0.000	0.000
% 1282.9	.154	.018	1.000	1.000	.916	.326	.0	.043	13.8	.298	0.000	0.000
% 1283.1	.150	.021	1.000	1.000	.916	.326	.0	.024	13.8	.298	0.000	0.000
% 1283.2	.158	.020	1.000	1.000	.916	.326	.0	.038	13.8	.298	0.000	0.000
% 1283.4	.165	.020	1.000	1.000	.916	.326	.0	.052	13.8	.298	0.000	0.000
% 1283.5	.171	.022	1.000	1.000	.916	.326	.0	.052	13.8	.298	0.000	0.000
% 1283.7	.170	.021	1.000	1.000	.916	.326	.0	.055	13.8	.298	0.000	0.000
% 1283.8	.171	.022	1.000	1.000	.916	.326	.0	.047	13.8	.298	0.000	0.000
% 1284.0	.171	.023	1.000	1.000	.916	.326	.0	.044	13.8	.298	0.000	0.000
% 1284.1	.170	.020	1.000	1.000	.916	.326	.0	.059	13.8	.298	0.000	0.000
% 1284.3	.166	.006	1.000	1.000	.916	.326	.0	.758	13.8	.298	0.000	0.000
% 1284.4	.133	.000	1.000	1.000	.916	.326	.0	.313	13.8	.298	0.000	0.000
% 1284.6	.091	.002	1.000	1.000	.916	.326	.0	.070	13.8	.298	0.000	0.000
% 1284.7	.055	.013	1.000	1.000	.916	.326	.0	.000	13.8	.298	0.000	0.000
% 1284.9	.072	.024	1.000	1.000	.916	.326	.0	.000	13.8	.298	0.000	0.000
% 1285.0	.120	.028	1.000	1.000	.916	.326	.0	.002	13.8	.298	0.000	0.000
% 1285.2	.143	.017	1.000	1.000	.916	.326	.0	.032	13.8	.298	0.000	0.000
% 1285.3	.143	.010	1.000	1.000	.916	.326	.0	.108	13.8	.298	0.000	0.000
% 1285.5	.126	.008	1.000	1.000	.916	.326	.0	.083	13.8	.298	0.000	0.000
% 1285.6	.107	.010	1.000	1.000	.916	.326	.0	.020	13.8	.298	0.000	0.000
% 1285.8	.113	.015	1.000	1.000	.916	.326	.0	.008	13.8	.298	0.000	0.000
% 1286.0	.126	.022	1.000	1.000	.916	.326	.0	.006	13.8	.298	0.000	0.000
% 1286.1	.149	.020	1.000	1.000	.916	.326	.0	.025	13.8	.298	0.000	0.000
% 1286.3	.165	.018	1.000	1.000	.916	.326	.0	.063	13.8	.298	0.000	0.000
% 1286.4	.180	.018	1.000	1.000	.916	.326	.0	.123	13.8	.298	0.000	0.000
% 1286.6	.182	.019	1.000	1.000	.916	.326	.0	.111	13.8	.298	0.000	0.000
% 1286.7	.189	.023	1.000	1.000	.916	.326	.0	.087	13.8	.298	0.000	0.000
% 1286.9	.203	.025	1.000	1.000	.916	.326	.0	.108	13.8	.298	0.000	0.000

\* =RAW DATA CUT OFF

% =OUTSIDE POROSITY LIMITS OR SW MAXIMUM OR SPECIFIED CHANNEL LIMITS

& =MINIMUM SW SET

SPERMWHALE 1  
C

SECTION FROM 1165.0 TO 1345.0

DEPTH	GROSS POROSITY	VC	SW	SECTION FROM SXO	1165.0 TO SAND COUNT	1345.0 CUMUL POROSITY	CUMUL HYDROCARB	PERM INDEX	CUM.PERM INDEX	CUMUL VW	CUMUL VXO	CUMUL VXO -CUMUL VW
1287.0	.213	.024	.988	.988	1.068	.358	.0	.165	13.8	.330	0.000	0.000
% 1287.2	.213	.024	1.000	1.000	1.068	.358	.0	.170	13.8	.330	0.000	0.000
% 1287.3	.197	.020	1.000	1.000	1.068	.358	.0	.158	13.8	.330	0.000	0.000
% 1287.5	.189	.019	1.000	1.000	1.068	.358	.0	.141	13.8	.330	0.000	0.000
% 1287.6	.191	.019	1.000	1.000	1.068	.358	.0	.140	13.8	.330	0.000	0.000
% 1287.8	.198	.017	1.000	1.000	1.068	.358	.0	.264	13.8	.330	0.000	0.000
% 1287.9	.205	.016	1.000	1.000	1.068	.358	.0	.352	13.8	.330	0.000	0.000
% 1288.1	.207	.016	1.000	1.000	1.068	.358	.0	.423	13.8	.330	0.000	0.000
% 1288.2	.203	.010	1.000	1.000	1.068	.358	.0	1.124	13.8	.330	0.000	0.000
% 1288.4	.183	.004	1.000	1.000	1.068	.358	.0	1.123	13.8	.330	0.000	0.000
% 1288.5	.145	.003	1.000	1.000	1.068	.358	.0	.436	13.8	.330	0.000	0.000
% 1288.7	.113	.009	1.000	1.000	1.068	.358	.0	.031	13.8	.330	0.000	0.000
% 1288.8	.106	.019	1.000	1.000	1.068	.358	.0	.003	13.8	.330	0.000	0.000
% 1289.0	.142	.024	1.000	1.000	1.068	.358	.0	.010	13.8	.330	0.000	0.000
% 1289.2	.169	.026	1.000	1.000	1.068	.358	.0	.026	13.8	.330	0.000	0.000
% 1289.3	.185	.023	1.000	1.000	1.068	.358	.0	.072	13.8	.330	0.000	0.000
% 1289.5	.187	.023	1.000	1.000	1.068	.358	.0	.082	13.8	.330	0.000	0.000
% 1289.6	.186	.024	1.000	1.000	1.068	.358	.0	.072	13.8	.330	0.000	0.000
% 1289.8	.183	.024	1.000	1.000	1.068	.358	.0	.062	13.8	.330	0.000	0.000
% 1289.9	.178	.024	1.000	1.000	1.068	.358	.0	.051	13.8	.330	0.000	0.000
% 1290.1	.170	.024	1.000	1.000	1.068	.358	.0	.036	13.8	.330	0.000	0.000
% 1290.2	.165	.025	1.000	1.000	1.068	.358	.0	.026	13.8	.330	0.000	0.000
% 1290.4	.171	.023	1.000	1.000	1.068	.358	.0	.041	13.8	.330	0.000	0.000
% 1290.5	.170	.023	1.000	1.000	1.068	.358	.0	.041	13.8	.330	0.000	0.000
% 1290.7	.149	.018	1.000	1.000	1.068	.358	.0	.034	13.8	.330	0.000	0.000
% 1290.8	.106	.014	1.000	1.000	1.068	.358	.0	.007	13.8	.330	0.000	0.000
% 1291.0	.080	.013	1.000	1.000	1.068	.358	.0	.001	13.8	.330	0.000	0.000
% 1291.1	.086	.011	1.000	1.000	1.068	.358	.0	.003	13.8	.330	0.000	0.000
% 1291.3	.134	.014	1.000	1.000	1.068	.358	.0	.032	13.8	.330	0.000	0.000
% 1291.4	.168	.021	1.000	1.000	1.068	.358	.0	.053	13.8	.330	0.000	0.000
% 1291.6	.193	.022	1.000	1.000	1.068	.358	.0	.108	13.8	.330	0.000	0.000
% 1291.7	.204	.020	1.000	1.000	1.068	.358	.0	.207	13.8	.330	0.000	0.000
% 1291.9	.203	.020	1.000	1.000	1.068	.358	.0	.201	13.8	.330	0.000	0.000
% 1292.0	.200	.020	1.000	1.000	1.068	.358	.0	.173	13.8	.330	0.000	0.000
% 1292.2	.194	.022	1.000	1.000	1.068	.358	.0	.119	13.8	.330	0.000	0.000
% 1292.4	.193	.019	1.000	1.000	1.068	.358	.0	.152	13.8	.330	0.000	0.000
% 1292.5	.196	.021	1.000	1.000	1.068	.358	.0	.131	13.8	.330	0.000	0.000
% 1292.7	.196	.022	1.000	1.000	1.068	.358	.0	.121	13.8	.330	0.000	0.000
% 1292.8	.202	.023	1.000	1.000	1.068	.358	.0	.128	13.8	.330	0.000	0.000
% 1293.0	.203	.022	1.000	1.000	1.068	.358	.0	.144	13.8	.330	0.000	0.000
% 1293.1	.194	.022	1.000	1.000	1.068	.358	.0	.107	13.8	.330	0.000	0.000
% 1293.3	.175	.024	1.000	1.000	1.068	.358	.0	.046	13.8	.330	0.000	0.000
% 1293.4	.164	.025	1.000	1.000	1.068	.358	.0	.025	13.8	.330	0.000	0.000
% 1293.6	.166	.026	1.000	1.000	1.068	.358	.0	.026	13.8	.330	0.000	0.000
% 1293.7	.179	.023	1.000	1.000	1.068	.358	.0	.057	13.8	.330	0.000	0.000
% 1293.9	.180	.024	1.000	1.000	1.068	.358	.0	.056	13.8	.330	0.000	0.000
% 1294.0	.183	.024	1.000	1.000	1.068	.358	.0	.062	13.8	.330	0.000	0.000
% 1294.2	.182	.023	1.000	1.000	1.068	.358	.0	.068	13.8	.330	0.000	0.000
% 1294.3	.191	.023	1.000	1.000	1.068	.358	.0	.087	13.8	.330	0.000	0.000
% 1294.5	.204	.022	1.000	1.000	1.068	.358	.0	.158	13.8	.330	0.000	0.000

\* =RAW DATA CUT OFF

% =OUTSIDE POROSITY LIMITS OR SW MAXIMUM OR SPECIFIED CHANNEL LIMITS

& =MINIMUM SW SET



SPERMWHALE 1  
C

SECTION FROM 1165.0 TO 1345.0

	DEPTH	GROSS POROSITY	VC	SW	SXO	SAND COUNT	CUMUL POROSITY	CUMUL HYDROCARB	PERM INDEX	CUM.PERM INDEX	CUMUL VW	CUMUL VXO	CUMUL VXO -CUMUL VW
X	1294.6	.215	.020	1.000	1.000	1.068	.358	.0	.293	13.8	.330	0.000	0.000
X	1294.8	.222	.019	1.000	1.000	1.068	.358	.0	.415	13.8	.330	0.000	0.000
X	1294.9	.220	.019	1.000	1.000	1.068	.358	.0	.369	13.8	.330	0.000	0.000
X	1295.1	.218	.021	1.000	1.000	1.068	.358	.0	.288	13.8	.330	0.000	0.000
X	1295.2	.219	.021	1.000	1.000	1.068	.358	.0	.295	13.8	.330	0.000	0.000
X	1295.4	.217	.023	1.000	1.000	1.068	.358	.0	.219	13.8	.330	0.000	0.000
X	1295.6	.209	.027	1.000	1.000	1.068	.358	.0	.103	13.8	.330	0.000	0.000
X	1295.7	.194	.033	1.000	1.000	1.068	.358	.0	.034	13.8	.330	0.000	0.000
X	1295.9	.183	.036	1.000	1.000	1.068	.358	.0	.017	13.8	.330	0.000	0.000
X	1296.0	.180	.039	1.000	1.000	1.068	.358	.0	.012	13.8	.330	0.000	0.000
X	1296.2	.176	.038	1.000	1.000	1.068	.358	.0	.011	13.8	.330	0.000	0.000
X	1296.3	.170	.038	1.000	1.000	1.068	.358	.0	.009	13.8	.330	0.000	0.000
X	1296.5	.173	.037	1.000	1.000	1.068	.358	.0	.011	13.8	.330	0.000	0.000
X	1296.6	.179	.034	1.000	1.000	1.068	.358	.0	.018	13.8	.330	0.000	0.000
X	1296.8	.187	.037	1.000	1.000	1.068	.358	.0	.019	13.8	.330	0.000	0.000
X	1296.9	.183	.038	1.000	1.000	1.068	.358	.0	.015	13.8	.330	0.000	0.000
X	1297.1	.185	.037	1.000	1.000	1.068	.358	.0	.017	13.8	.330	0.000	0.000
X	1297.2	.175	.039	1.000	1.000	1.068	.358	.0	.010	13.8	.330	0.000	0.000
X	1297.4	.172	.037	1.000	1.000	1.068	.358	.0	.010	13.8	.330	0.000	0.000
X	1297.5	.165	.040	1.000	1.000	1.068	.358	.0	.006	13.8	.330	0.000	0.000
X	1297.7	.170	.040	1.000	1.000	1.068	.358	.0	.007	13.8	.330	0.000	0.000
X	1297.8	.171	.041	1.000	1.000	1.068	.358	.0	.006	13.8	.330	0.000	0.000
X	1298.0	.180	.045	1.000	1.000	1.068	.358	.0	.007	13.8	.330	0.000	0.000
X	1298.1	.191	.043	1.000	1.000	1.068	.358	.0	.014	13.8	.330	0.000	0.000
X	1298.3	.202	.040	1.000	1.000	1.068	.358	.0	.025	13.8	.330	0.000	0.000
X	1298.4	.200	.040	1.000	1.000	1.068	.358	.0	.023	13.8	.330	0.000	0.000
X	1298.6	.190	.040	1.000	1.000	1.068	.358	.0	.016	13.8	.330	0.000	0.000
X	1298.8	.187	.038	1.000	1.000	1.068	.358	.0	.017	13.8	.330	0.000	0.000
X	1298.9	.196	.039	1.000	1.000	1.068	.358	.0	.023	13.8	.330	0.000	0.000
X	1299.1	.207	.039	1.000	1.000	1.068	.358	.0	.031	13.8	.330	0.000	0.000
X	1299.2	.211	.035	1.000	1.000	1.068	.358	.0	.054	13.8	.330	0.000	0.000
X	1299.4	.200	.036	1.000	1.000	1.068	.358	.0	.032	13.8	.330	0.000	0.000
X	1299.5	.201	.034	1.000	1.000	1.068	.358	.0	.043	13.8	.330	0.000	0.000
X	1299.7	.192	.035	1.000	1.000	1.068	.358	.0	.028	13.8	.330	0.000	0.000
X	1299.8	.176	.039	1.000	1.000	1.068	.358	.0	.010	13.8	.330	0.000	0.000
X	1300.0	.155	.044	1.000	1.000	1.068	.358	.0	.002	13.8	.330	0.000	0.000
X	1300.1	.158	.040	1.000	1.000	1.068	.358	.0	.004	13.8	.330	0.000	0.000
X	1300.3	.168	.032	1.000	1.000	1.068	.358	.0	.014	13.8	.330	0.000	0.000
X	1300.4	.202	.030	1.000	1.000	1.068	.358	.0	.060	13.8	.330	0.000	0.000
X	1300.6	.232	.031	1.000	1.000	1.068	.358	.0	.152	13.8	.330	0.000	0.000
X	1300.7	.264	.026	1.000	1.000	1.068	.358	.0	.582	13.8	.330	0.000	0.000
X	1300.9	.255	.028	1.000	1.000	1.068	.358	.0	.364	13.8	.330	0.000	0.000
X	1301.0	.251	.027	1.000	1.000	1.068	.358	.0	.378	13.8	.330	0.000	0.000
X	1301.2	.223	.029	1.000	1.000	1.068	.358	.0	.140	13.8	.330	0.000	0.000
X	1301.3	.217	.026	1.000	1.000	1.068	.358	.0	.148	13.8	.330	0.000	0.000
X	1301.5	.196	.029	1.000	1.000	1.068	.358	.0	.055	13.8	.330	0.000	0.000
X	1301.6	.194	.030	1.000	1.000	1.068	.358	.0	.046	13.8	.330	0.000	0.000
X	1301.8	.188	.037	1.000	1.000	1.068	.358	.0	.019	13.8	.330	0.000	0.000
X	1302.0	.190	.036	1.000	1.000	1.068	.358	.0	.023	13.8	.330	0.000	0.000
X	1302.1	.185	.038	1.000	1.000	1.068	.358	.0	.016	13.8	.330	0.000	0.000

\* =RAW DATA CUT OFF

X =OUTSIDE POROSITY LIMITS OR SW MAXIMUM OR SPECIFIED CHANNEL LIMITS

& =MINIMUM SW SET

SPERMWHALE 1  
C

SECTION FROM 1165.0 TO 1345.0

	DEPTH	GROSS POROSITY	VC	SW	SXO	SAND COUNT	CUMUL POROSITY	CUMUL HYDROCARB	PERM INDEX	CUM.PERM INDEX	CUMUL VW	CUMUL VXO	CUMUL VXO -CUMUL VW
X	1302.3	.179	.038	1.000	1.000	1.068	.358	.0	.012	13.8	.330	0.000	0.000
X	1302.4	.174	.033	1.000	1.000	1.068	.358	.0	.016	13.8	.330	0.000	0.000
X	1302.6	.170	.036	1.000	1.000	1.068	.358	.0	.010	13.8	.330	0.000	0.000
X	1302.7	.169	.038	1.000	1.000	1.068	.358	.0	.008	13.8	.330	0.000	0.000
X	1302.9	.163	.039	1.000	1.000	1.068	.358	.0	.006	13.8	.330	0.000	0.000
X	1303.0	.160	.040	1.000	1.000	1.068	.358	.0	.005	13.8	.330	0.000	0.000
X	1303.2	.161	.041	1.000	1.000	1.068	.358	.0	.004	13.8	.330	0.000	0.000
X	1303.3	.159	.044	1.000	1.000	1.068	.358	.0	.003	13.8	.330	0.000	0.000
X	1303.5	.162	.045	1.000	1.000	1.068	.358	.0	.003	13.8	.330	0.000	0.000
X	1303.6	.161	.047	1.000	1.000	1.068	.358	.0	.003	13.8	.330	0.000	0.000
X	1303.8	.162	.046	1.000	1.000	1.068	.358	.0	.003	13.8	.330	0.000	0.000
X	1303.9	.185	.043	1.000	1.000	1.068	.358	.0	.010	13.8	.330	0.000	0.000
X	1304.1	.208	.040	1.000	1.000	1.068	.358	.0	.031	13.8	.330	0.000	0.000
X	1304.2	.232	.033	1.000	1.000	1.068	.358	.0	.120	13.8	.330	0.000	0.000
X	1304.4	.205	.040	1.000	1.000	1.068	.358	.0	.029	13.8	.330	0.000	0.000
X	1304.5	.200	.041	1.000	1.000	1.068	.358	.0	.021	13.8	.330	0.000	0.000
X	1304.7	.172	.041	1.000	1.000	1.068	.358	.0	.007	13.8	.330	0.000	0.000
X	1304.8	.172	.036	1.000	1.000	1.068	.358	.0	.011	13.8	.330	0.000	0.000
X	1305.0	.164	.035	1.000	1.000	1.068	.358	.0	.009	13.8	.330	0.000	0.000
X	1305.2	.158	.031	1.000	1.000	1.068	.358	.0	.010	13.8	.330	0.000	0.000
X	1305.3	.160	.030	1.000	1.000	1.068	.358	.0	.011	13.8	.330	0.000	0.000
X	1305.5	.166	.030	1.000	1.000	1.068	.358	.0	.015	13.8	.330	0.000	0.000
X	1305.6	.181	.028	1.000	1.000	1.068	.358	.0	.034	13.8	.330	0.000	0.000
X	1305.8	.188	.027	1.000	1.000	1.068	.358	.0	.051	13.8	.330	0.000	0.000
X	1305.9	.201	.025	1.000	1.000	1.068	.358	.0	.101	13.8	.330	0.000	0.000
X	1306.1	.211	.024	1.000	1.000	1.068	.358	.0	.160	13.8	.330	0.000	0.000
X	1306.2	.219	.021	1.000	1.000	1.068	.358	.0	.286	13.8	.330	0.000	0.000
X	1306.4	.219	.022	1.000	1.000	1.068	.358	.0	.245	13.8	.330	0.000	0.000
X	1306.5	.221	.021	1.000	1.000	1.068	.358	.0	.299	13.8	.330	0.000	0.000
X	1306.7	.224	.020	1.000	1.000	1.068	.358	.0	.355	13.8	.330	0.000	0.000
X	1306.8	.223	.021	1.000	1.000	1.068	.358	.0	.335	13.8	.330	0.000	0.000
X	1307.0	.221	.021	1.000	1.000	1.068	.358	.0	.321	13.8	.330	0.000	0.000
X	1307.1	.217	.021	1.000	1.000	1.068	.358	.0	.263	13.8	.330	0.000	0.000
X	1307.3	.222	.020	1.000	1.000	1.068	.358	.0	.384	13.8	.330	0.000	0.000
X	1307.4	.235	.021	1.000	1.000	1.068	.358	.0	.450	13.8	.330	0.000	0.000
X	1307.6	.246	.019	1.000	1.000	1.068	.358	.0	.751	13.8	.330	0.000	0.000
X	1307.7	.253	.019	1.000	1.000	1.068	.358	.0	.929	13.8	.330	0.000	0.000
X	1307.9	.254	.023	1.000	1.000	1.068	.358	.0	.594	13.8	.330	0.000	0.000
X	1308.0	.258	.020	1.000	1.000	1.068	.358	.0	.948	13.8	.330	0.000	0.000
X	1308.2	.260	.019	1.000	1.000	1.068	.358	.0	1.081	13.8	.330	0.000	0.000
X	1308.4	.259	.022	1.000	1.000	1.068	.358	.0	.763	13.8	.330	0.000	0.000
X	1308.5	.257	.022	1.000	1.000	1.068	.358	.0	.716	13.8	.330	0.000	0.000
X	1308.7	.260	.024	1.000	1.000	1.068	.358	.0	.649	13.8	.330	0.000	0.000
X	1308.8	.264	.024	1.000	1.000	1.068	.358	.0	.726	13.8	.330	0.000	0.000
X	1309.0	.260	.021	1.000	1.000	1.068	.358	.0	.904	13.8	.330	0.000	0.000
X	1309.1	.245	.020	1.000	1.000	1.068	.358	.0	.689	13.8	.330	0.000	0.000
X	1309.3	.227	.017	1.000	1.000	1.068	.358	.0	.600	13.8	.330	0.000	0.000
X	1309.4	.210	.021	1.000	1.000	1.068	.358	.0	.212	13.8	.330	0.000	0.000
X	1309.6	.208	.021	1.000	1.000	1.068	.358	.0	.194	13.8	.330	0.000	0.000
X	1309.7	.209	.021	1.000	1.000	1.068	.358	.0	.206	13.8	.330	0.000	0.000

\* =RAW DATA CUT OFF

X =OUTSIDE POROSITY LIMITS OR SW MAXIMUM OR SPECIFIED CHANNEL LIMITS

& =MINIMUM SW SET

SPERMWHALE 1  
C

SECTION FROM 1165.0 TO 1345.0

	DEPTH	GROSS POROSITY	VC	SW	SXO	SAND COUNT	CUMUL POROSITY	CUMUL HYDROCARB	PERM INDEX	CUM.PERM INDEX	CUMUL VW	CUMUL VXO	CUMUL VXO -CUMUL VW
X	1309.9	.212	.021	1.000	1.000	1.068	.358	.0	.224	13.8	.330	0.000	0.000
X	1310.0	.207	.023	1.000	1.000	1.068	.358	.0	.152	13.8	.330	0.000	0.000
X	1310.2	.209	.022	1.000	1.000	1.068	.358	.0	.188	13.8	.330	0.000	0.000
X	1310.3	.212	.022	1.000	1.000	1.068	.358	.0	.203	13.8	.330	0.000	0.000
X	1310.5	.214	.021	1.000	1.000	1.068	.358	.0	.242	13.8	.330	0.000	0.000
X	1310.6	.213	.020	1.000	1.000	1.068	.358	.0	.253	13.8	.330	0.000	0.000
X	1310.8	.210	.021	1.000	1.000	1.068	.358	.0	.219	13.8	.330	0.000	0.000
X	1310.9	.209	.021	1.000	1.000	1.068	.358	.0	.206	13.8	.330	0.000	0.000
X	1311.1	.209	.019	1.000	1.000	1.068	.358	.0	.260	13.8	.330	0.000	0.000
X	1311.3	.210	.019	1.000	1.000	1.068	.358	.0	.276	13.8	.330	0.000	0.000
X	1311.4	.215	.019	1.000	1.000	1.068	.358	.0	.313	13.8	.330	0.000	0.000
X	1311.6	.214	.021	1.000	1.000	1.068	.358	.0	.260	13.8	.330	0.000	0.000
X	1311.7	.211	.018	1.000	1.000	1.068	.358	.0	.319	13.8	.330	0.000	0.000
X	1311.9	.202	.012	1.000	1.000	1.068	.358	.0	.608	13.8	.330	0.000	0.000
X	1312.0	.196	.013	1.000	1.000	1.068	.358	.0	.474	13.8	.330	0.000	0.000
X	1312.2	.199	.012	1.000	1.000	1.068	.358	.0	.627	13.8	.330	0.000	0.000
X	1312.3	.200	.015	1.000	1.000	1.068	.358	.0	.406	13.8	.330	0.000	0.000
X	1312.5	.202	.022	1.000	1.000	1.068	.358	.0	.140	13.8	.330	0.000	0.000
X	1312.6	.195	.025	1.000	1.000	1.068	.358	.0	.079	13.8	.330	0.000	0.000
X	1312.8	.194	.027	1.000	1.000	1.068	.358	.0	.067	13.8	.330	0.000	0.000
X	1312.9	.188	.028	1.000	1.000	1.068	.358	.0	.048	13.8	.330	0.000	0.000
X	1313.1	.187	.028	1.000	1.000	1.068	.358	.0	.044	13.8	.330	0.000	0.000
X	1313.2	.195	.027	1.000	1.000	1.068	.358	.0	.065	13.8	.330	0.000	0.000
X	1313.4	.203	.025	1.000	1.000	1.068	.358	.0	.108	13.8	.330	0.000	0.000
X	1313.5	.211	.024	1.000	1.000	1.068	.358	.0	.152	13.8	.330	0.000	0.000
X	1313.7	.208	.025	1.000	1.000	1.068	.358	.0	.135	13.8	.330	0.000	0.000
X	1313.8	.211	.023	1.000	1.000	1.068	.358	.0	.186	13.8	.330	0.000	0.000
X	1314.0	.212	.022	1.000	1.000	1.068	.358	.0	.197	13.8	.330	0.000	0.000
X	1314.1	.216	.022	1.000	1.000	1.068	.358	.0	.234	13.8	.330	0.000	0.000
X	1314.3	.216	.022	1.000	1.000	1.068	.358	.0	.234	13.8	.330	0.000	0.000
X	1314.4	.213	.022	1.000	1.000	1.068	.358	.0	.209	13.8	.330	0.000	0.000
X	1314.6	.207	.022	1.000	1.000	1.068	.358	.0	.167	13.8	.330	0.000	0.000
X	1314.8	.201	.023	1.000	1.000	1.068	.358	.0	.132	13.8	.330	0.000	0.000
X	1314.9	.199	.022	1.000	1.000	1.068	.358	.0	.141	13.8	.330	0.000	0.000
X	1315.1	.198	.022	1.000	1.000	1.068	.358	.0	.129	13.8	.330	0.000	0.000
X	1315.2	.197	.023	1.000	1.000	1.068	.358	.0	.118	13.8	.330	0.000	0.000
X	1315.4	.196	.023	1.000	1.000	1.068	.358	.0	.114	13.8	.330	0.000	0.000
X	1315.5	.191	.024	1.000	1.000	1.068	.358	.0	.082	13.8	.330	0.000	0.000
X	1315.7	.197	.021	1.000	1.000	1.068	.358	.0	.139	13.8	.330	0.000	0.000
X	1315.8	.193	.021	1.000	1.000	1.068	.358	.0	.127	13.8	.330	0.000	0.000
X	1316.0	.199	.019	1.000	1.000	1.068	.358	.0	.208	13.8	.330	0.000	0.000
X	1316.1	.191	.019	1.000	1.000	1.068	.358	.0	.154	13.8	.330	0.000	0.000
X	1316.3	.189	.009	1.000	1.000	1.068	.358	.0	.911	13.8	.330	0.000	0.000
X	1316.4	.171	.001	1.000	1.000	1.068	.358	.0	.857	13.8	.330	0.000	0.000
X	1316.6	.164	.001	1.000	1.000	1.068	.358	.0	.719	13.8	.330	0.000	0.000
X	1316.7	.164	.009	1.000	1.000	1.068	.358	.0	.306	13.8	.330	0.000	0.000
X	1316.9	.178	.023	1.000	1.000	1.068	.358	.0	.059	13.8	.330	0.000	0.000
X	1317.0	.186	.022	1.000	1.000	1.068	.358	.0	.082	13.8	.330	0.000	0.000
X	1317.2	.188	.022	1.000	1.000	1.068	.358	.0	.097	13.8	.330	0.000	0.000
X	1317.3	.188	.021	1.000	1.000	1.068	.358	.0	.100	13.8	.330	0.000	0.000

\* -RAW DATA CUT OFF

X -OUTSIDE POROSITY LIMITS OR SW MAXIMUM OR SPECIFIED CHANNEL LIMITS

& -MINIMUM SW SET

SPERMWHALE 1  
C

SECTION FROM 1165.0 TO 1345.0

DEPTH	GROSS POROSITY	VC	SW	SXO	SAND COUNT	CUMUL POROSITY	CUMUL HYDROCARB	PERM INDEX	CUM.PERM INDEX	CUMUL VW	CUMUL VXO	CUMUL VXO -CUMUL VW
% 1317.5	.190	.024	1.000	1.000	1.068	.358	.0	.079	13.8	.330	0.000	0.000
% 1317.6	.188	.023	1.000	1.000	1.068	.358	.0	.082	13.8	.330	0.000	0.000
% 1317.8	.188	.018	1.000	1.000	1.068	.358	.0	.159	13.8	.330	0.000	0.000
% 1318.0	.181	.003	1.000	1.000	1.068	.358	.0	1.068	13.8	.330	0.000	0.000
% 1318.1	.177	.000	1.000	1.000	1.068	.358	.0	.970	13.8	.330	0.000	0.000
% 1318.3	.182	.000	1.000	1.000	1.068	.358	.0	1.089	13.8	.330	0.000	0.000
% 1318.4	.163	.000	1.000	1.000	1.068	.358	.0	.713	13.8	.330	0.000	0.000
% 1318.6	.133	.015	1.000	1.000	1.068	.358	.0	.026	13.8	.330	0.000	0.000
% 1318.7	.103	.036	1.000	1.000	1.068	.358	.0	.000	13.8	.330	0.000	0.000
% 1318.9	.110	.036	1.000	1.000	1.068	.358	.0	.000	13.8	.330	0.000	0.000
% 1319.0	.144	.028	1.000	1.000	1.068	.358	.0	.007	13.8	.330	0.000	0.000
% 1319.2	.163	.024	1.000	1.000	1.068	.358	.0	.027	13.8	.330	0.000	0.000
% 1319.3	.174	.020	1.000	1.000	1.068	.358	.0	.072	13.8	.330	0.000	0.000
% 1319.5	.178	.023	1.000	1.000	1.068	.358	.0	.054	13.8	.330	0.000	0.000
% 1319.6	.178	.021	1.000	1.000	1.068	.358	.0	.070	13.8	.330	0.000	0.000
% 1319.8	.180	.022	1.000	1.000	1.068	.358	.0	.068	13.8	.330	0.000	0.000
% 1319.9	.178	.022	1.000	1.000	1.068	.358	.0	.066	13.8	.330	0.000	0.000
% 1320.1	.176	.012	1.000	1.000	1.068	.358	.0	.304	13.8	.330	0.000	0.000
% 1320.2	.171	.000	1.000	1.000	1.068	.358	.0	.847	13.8	.330	0.000	0.000
% 1320.4	.168	.000	1.000	1.000	1.068	.358	.0	.794	13.8	.330	0.000	0.000
% 1320.5	.151	.000	1.000	1.000	1.068	.358	.0	.518	13.8	.330	0.000	0.000
% 1320.7	.123	.000	1.000	1.000	1.068	.358	.0	.227	13.8	.330	0.000	0.000
% 1320.9	.075	.030	1.000	1.000	1.068	.358	.0	.000	13.8	.330	0.000	0.000
% 1321.0	.052	.047	1.000	1.000	1.068	.358	.0	.000	13.8	.330	0.000	0.000
% 1321.2	.076	.045	1.000	1.000	1.068	.358	.0	.000	13.8	.330	0.000	0.000
% 1321.3	.124	.031	1.000	1.000	1.068	.358	.0	.002	13.8	.330	0.000	0.000
% 1321.5	.161	.023	1.000	1.000	1.068	.358	.0	.029	13.8	.330	0.000	0.000
% 1321.6	.182	.016	1.000	1.000	1.068	.358	.0	.174	13.8	.330	0.000	0.000
% 1321.8	.187	.013	1.000	1.000	1.068	.358	.0	.331	13.8	.330	0.000	0.000
% 1321.9	.187	.018	1.000	1.000	1.068	.358	.0	.144	13.8	.330	0.000	0.000
% 1322.1	.179	.022	1.000	1.000	1.068	.358	.0	.063	13.8	.330	0.000	0.000
% 1322.2	.178	.026	1.000	1.000	1.068	.358	.0	.040	13.8	.330	0.000	0.000
% 1322.4	.176	.028	1.000	1.000	1.068	.358	.0	.030	13.8	.330	0.000	0.000
% 1322.5	.180	.020	1.000	1.000	1.068	.358	.0	.093	13.8	.330	0.000	0.000
% 1322.7	.184	.021	1.000	1.000	1.068	.358	.0	.092	13.8	.330	0.000	0.000
% 1322.8	.188	.021	1.000	1.000	1.068	.358	.0	.110	13.8	.330	0.000	0.000
% 1323.0	.193	.021	1.000	1.000	1.068	.358	.0	.132	13.8	.330	0.000	0.000
% 1323.1	.196	.021	1.000	1.000	1.068	.358	.0	.148	13.8	.330	0.000	0.000
% 1323.3	.197	.023	1.000	1.000	1.068	.358	.0	.108	13.8	.330	0.000	0.000
% 1323.4	.191	.027	1.000	1.000	1.068	.358	.0	.061	13.8	.330	0.000	0.000
% 1323.6	.187	.027	1.000	1.000	1.068	.358	.0	.048	13.8	.330	0.000	0.000
% 1323.7	.189	.027	1.000	1.000	1.068	.358	.0	.056	13.8	.330	0.000	0.000
% 1323.9	.191	.021	1.000	1.000	1.068	.358	.0	.112	13.8	.330	0.000	0.000
% 1324.1	.200	.017	1.000	1.000	1.068	.358	.0	.278	13.8	.330	0.000	0.000
% 1324.2	.199	.017	1.000	1.000	1.068	.358	.0	.282	13.8	.330	0.000	0.000
% 1324.4	.191	.018	1.000	1.000	1.068	.358	.0	.172	13.8	.330	0.000	0.000
% 1324.5	.174	.023	1.000	1.000	1.068	.358	.0	.050	13.8	.330	0.000	0.000
% 1324.7	.166	.026	1.000	1.000	1.068	.358	.0	.026	13.8	.330	0.000	0.000
% 1324.8	.162	.027	1.000	1.000	1.068	.358	.0	.019	13.8	.330	0.000	0.000
% 1325.0	.169	.025	1.000	1.000	1.068	.358	.0	.033	13.8	.330	0.000	0.000

\* =RAW DATA CUT OFF

% =OUTSIDE POROSITY LIMITS OR SW MAXIMUM OR SPECIFIED CHANNEL LIMITS

& =MINIMUM SW SET

SPERMWHALE 1  
C

SECTION FROM 1165.0 TO 1345.0

DEPTH	GROSS POROSITY	VC	SW	SXO	SAND COUNT	CUMUL POROSITY	CUMUL HYDROCARB	PERM INDEX	CUM.PERM INDEX	CUMUL VW	CUMUL VXO	CUMUL VXO -CUMUL VW
% 1325.1	.170	.027	1.000	1.000	1.068	.358	.0	.026	13.8	.330	0.000	0.000
% 1325.3	.175	.025	1.000	1.000	1.068	.358	.0	.038	13.8	.330	0.000	0.000
% 1325.4	.176	.028	1.000	1.000	1.068	.358	.0	.030	13.8	.330	0.000	0.000
% 1325.6	.180	.026	1.000	1.000	1.068	.358	.0	.042	13.8	.330	0.000	0.000
% 1325.7	.184	.023	1.000	1.000	1.068	.358	.0	.072	13.8	.330	0.000	0.000
% 1325.9	.181	.013	1.000	1.000	1.068	.358	.0	.258	13.8	.330	0.000	0.000
% 1326.0	.173	.000	1.000	1.000	1.068	.358	.0	.901	13.8	.330	0.000	0.000
% 1326.2	.157	.000	1.000	1.000	1.068	.358	.0	.606	13.8	.330	0.000	0.000
% 1326.3	.134	.000	1.000	1.000	1.068	.358	.0	.318	13.8	.330	0.000	0.000
% 1326.5	.108	.000	1.000	1.000	1.068	.358	.0	.134	13.8	.330	0.000	0.000
% 1326.6	.076	.013	1.000	1.000	1.068	.358	.0	.001	13.8	.330	0.000	0.000
% 1326.8	.053	.037	1.000	1.000	1.068	.358	.0	.000	13.8	.330	0.000	0.000
% 1326.9	.061	.046	1.000	1.000	1.068	.358	.0	.000	13.8	.330	0.000	0.000
% 1327.1	.091	.041	1.000	1.000	1.068	.358	.0	.000	13.8	.330	0.000	0.000
% 1327.3	.131	.032	1.000	1.000	1.068	.358	.0	.002	13.8	.330	0.000	0.000
% 1327.4	.158	.024	1.000	1.000	1.068	.358	.0	.021	13.8	.330	0.000	0.000
% 1327.6	.170	.024	1.000	1.000	1.068	.358	.0	.037	13.8	.330	0.000	0.000
% 1327.7	.171	.021	1.000	1.000	1.068	.358	.0	.056	13.8	.330	0.000	0.000
% 1327.9	.170	.024	1.000	1.000	1.068	.358	.0	.037	13.8	.330	0.000	0.000
% 1328.0	.168	.023	1.000	1.000	1.068	.358	.0	.039	13.8	.330	0.000	0.000
% 1328.2	.165	.021	1.000	1.000	1.068	.358	.0	.043	13.8	.330	0.000	0.000
% 1328.3	.165	.012	1.000	1.000	1.068	.358	.0	.192	13.8	.330	0.000	0.000
% 1328.5	.161	.000	1.000	1.000	1.068	.358	.0	.672	13.8	.330	0.000	0.000
% 1328.6	.153	.000	1.000	1.000	1.068	.358	.0	.551	13.8	.330	0.000	0.000
% 1328.8	.130	.000	1.000	1.000	1.068	.358	.0	.284	13.8	.330	0.000	0.000
% 1328.9	.095	.000	1.000	1.000	1.068	.358	.0	.083	13.8	.330	0.000	0.000
% 1329.1	.059	.014	1.000	1.000	1.068	.358	.0	.000	13.8	.330	0.000	0.000
% 1329.2	.036	.035	1.000	1.000	1.068	.358	.0	.000	13.8	.330	0.000	0.000
% 1329.4	.065	.042	1.000	1.000	1.068	.358	.0	.000	13.8	.330	0.000	0.000
% 1329.5	.118	.036	1.000	1.000	1.068	.358	.0	.001	13.8	.330	0.000	0.000
% 1329.7	.161	.027	1.000	1.000	1.068	.358	.0	.018	13.8	.330	0.000	0.000
% 1329.8	.178	.019	1.000	1.000	1.068	.358	.0	.095	13.8	.330	0.000	0.000
% 1330.0	.177	.018	1.000	1.000	1.068	.358	.0	.111	13.8	.330	0.000	0.000
% 1330.1	.177	.016	1.000	1.000	1.068	.358	.0	.138	13.8	.330	0.000	0.000
% 1330.3	.174	.020	1.000	1.000	1.068	.358	.0	.069	13.8	.330	0.000	0.000
% 1330.5	.168	.024	1.000	1.000	1.068	.358	.0	.032	13.8	.330	0.000	0.000
% 1330.6	.160	.029	1.000	1.000	1.068	.358	.0	.013	13.8	.330	0.000	0.000
% 1330.8	.170	.029	1.000	1.000	1.068	.358	.0	.021	13.8	.330	0.000	0.000
% 1330.9	.180	.023	1.000	1.000	1.068	.358	.0	.058	13.8	.330	0.000	0.000
% 1331.1	.186	.020	1.000	1.000	1.068	.358	.0	.112	13.8	.330	0.000	0.000
% 1331.2	.184	.020	1.000	1.000	1.068	.358	.0	.098	13.8	.330	0.000	0.000
% 1331.4	.184	.019	1.000	1.000	1.068	.358	.0	.126	13.8	.330	0.000	0.000
% 1331.5	.185	.020	1.000	1.000	1.068	.358	.0	.112	13.8	.330	0.000	0.000
% 1331.7	.179	.021	1.000	1.000	1.068	.358	.0	.073	13.8	.330	0.000	0.000
% 1331.8	.176	.021	1.000	1.000	1.068	.358	.0	.064	13.8	.330	0.000	0.000
% 1332.0	.179	.022	1.000	1.000	1.068	.358	.0	.068	13.8	.330	0.000	0.000
% 1332.1	.185	.021	1.000	1.000	1.068	.358	.0	.098	13.8	.330	0.000	0.000
% 1332.3	.187	.018	1.000	1.000	1.068	.358	.0	.144	13.8	.330	0.000	0.000
% 1332.4	.190	.018	1.000	1.000	1.068	.358	.0	.156	13.8	.330	0.000	0.000
% 1332.6	.190	.018	1.000	1.000	1.068	.358	.0	.170	13.8	.330	0.000	0.000

\* -RAW DATA CUT OFF

% -OUTSIDE POROSITY LIMITS OR SW MAXIMUM OR SPECIFIED CHANNEL LIMITS

& -MINIMUM SW SET

SPERMWHALE 1  
C

SECTION FROM 1165.0 TO 1345.0

	DEPTH	GROSS POROSITY	VC	SW	SXO	SAND COUNT	CUMUL POROSITY	CUMUL HYDROCARB	PERM INDEX	CUM.PERM INDEX	CUMUL VW	CUMUL VXO	CUMUL VXO -CUMUL VW
X	1332.7	.182	.019	1.0000	1.0000	1.068	.358	.0	.115	13.8	.330	0.000	0.000
X	1332.9	.177	.019	1.0000	1.0000	1.068	.358	.0	.096	13.8	.330	0.000	0.000
X	1333.0	.176	.017	1.0000	1.0000	1.068	.358	.0	.123	13.8	.330	0.000	0.000
X	1333.2	.175	.016	1.0000	1.0000	1.068	.358	.0	.127	13.8	.330	0.000	0.000
X	1333.3	.174	.015	1.0000	1.0000	1.068	.358	.0	.145	13.8	.330	0.000	0.000
X	1333.5	.167	.018	1.0000	1.0000	1.068	.358	.0	.076	13.8	.330	0.000	0.000
X	1333.7	.170	.018	1.0000	1.0000	1.068	.358	.0	.083	13.8	.330	0.000	0.000
X	1333.8	.174	.018	1.0000	1.0000	1.068	.358	.0	.098	13.8	.330	0.000	0.000
X	1334.0	.178	.019	1.0000	1.0000	1.068	.358	.0	.099	13.8	.330	0.000	0.000
X	1334.1	.183	.019	1.0000	1.0000	1.068	.358	.0	.123	13.8	.330	0.000	0.000
X	1334.3	.185	.020	1.0000	1.0000	1.068	.358	.0	.112	13.8	.330	0.000	0.000
X	1334.4	.190	.019	1.0000	1.0000	1.068	.358	.0	.150	13.8	.330	0.000	0.000
X	1334.6	.189	.018	1.0000	1.0000	1.068	.358	.0	.170	13.8	.330	0.000	0.000
X	1334.7	.188	.019	1.0000	1.0000	1.068	.358	.0	.127	13.8	.330	0.000	0.000
X	1334.9	.190	.020	1.0000	1.0000	1.068	.358	.0	.135	13.8	.330	0.000	0.000
X	1335.0	.189	.020	1.0000	1.0000	1.068	.358	.0	.127	13.8	.330	0.000	0.000
X	1335.2	.190	.019	1.0000	1.0000	1.068	.358	.0	.145	13.8	.330	0.000	0.000
X	1335.3	.189	.020	1.0000	1.0000	1.068	.358	.0	.121	13.8	.330	0.000	0.000
X	1335.5	.192	.024	1.0000	1.0000	1.068	.358	.0	.087	13.8	.330	0.000	0.000
X	1335.6	.196	.025	1.0000	1.0000	1.068	.358	.0	.090	13.8	.330	0.000	0.000
X	1335.8	.197	.025	1.0000	1.0000	1.068	.358	.0	.093	13.8	.330	0.000	0.000
X	1335.9	.189	.027	1.0000	1.0000	1.068	.358	.0	.052	13.8	.330	0.000	0.000
X	1336.1	.190	.024	1.0000	1.0000	1.068	.358	.0	.079	13.8	.330	0.000	0.000
X	1336.2	.190	.022	1.0000	1.0000	1.068	.358	.0	.096	13.8	.330	0.000	0.000
X	1336.4	.192	.021	1.0000	1.0000	1.068	.358	.0	.124	13.8	.330	0.000	0.000
X	1336.5	.188	.023	1.0000	1.0000	1.068	.358	.0	.084	13.8	.330	0.000	0.000
X	1336.7	.186	.023	1.0000	1.0000	1.068	.358	.0	.077	13.8	.330	0.000	0.000
X	1336.9	.187	.021	1.0000	1.0000	1.068	.358	.0	.103	13.8	.330	0.000	0.000
X	1337.0	.191	.018	1.0000	1.0000	1.068	.358	.0	.166	13.8	.330	0.000	0.000
X	1337.2	.187	.013	1.0000	1.0000	1.068	.358	.0	.368	13.8	.330	0.000	0.000
X	1337.3	.184	.013	1.0000	1.0000	1.068	.358	.0	.325	13.8	.330	0.000	0.000
X	1337.5	.171	.018	1.0000	1.0000	1.068	.358	.0	.089	13.8	.330	0.000	0.000
X	1337.6	.163	.023	1.0000	1.0000	1.068	.358	.0	.030	13.8	.330	0.000	0.000
X	1337.8	.161	.033	1.0000	1.0000	1.068	.358	.0	.009	13.8	.330	0.000	0.000
X	1337.9	.168	.032	1.0000	1.0000	1.068	.358	.0	.014	13.8	.330	0.000	0.000
X	1338.1	.184	.029	1.0000	1.0000	1.068	.358	.0	.038	13.8	.330	0.000	0.000
X	1338.2	.196	.025	1.0000	1.0000	1.068	.358	.0	.090	13.8	.330	0.000	0.000
X	1338.4	.207	.024	1.0000	1.0000	1.068	.358	.0	.139	13.8	.330	0.000	0.000
X	1338.5	.208	.022	1.0000	1.0000	1.068	.358	.0	.177	13.8	.330	0.000	0.000
X	1338.7	.206	.022	1.0000	1.0000	1.068	.358	.0	.162	13.8	.330	0.000	0.000
X	1338.8	.207	.021	1.0000	1.0000	1.068	.358	.0	.200	13.8	.330	0.000	0.000
X	1339.0	.212	.016	1.0000	1.0000	1.068	.358	.0	.456	13.8	.330	0.000	0.000
X	1339.1	.217	.015	1.0000	1.0000	1.068	.358	.0	.631	13.8	.330	0.000	0.000
X	1339.3	.216	.016	1.0000	1.0000	1.068	.358	.0	.524	13.8	.330	0.000	0.000
X	1339.4	.206	.018	1.0000	1.0000	1.068	.358	.0	.277	13.8	.330	0.000	0.000
X	1339.6	.206	.019	1.0000	1.0000	1.068	.358	.0	.267	13.8	.330	0.000	0.000
X	1339.7	.205	.018	1.0000	1.0000	1.068	.358	.0	.269	13.8	.330	0.000	0.000
X	1339.9	.201	.010	1.0000	1.0000	1.068	.358	.0	1.106	13.8	.330	0.000	0.000
X	1340.1	.193	.000	1.0000	1.0000	1.068	.358	.0	1.375	13.8	.330	0.000	0.000
X	1340.2	.189	.000	1.0000	1.0000	1.068	.358	.0	1.285	13.8	.330	0.000	0.000

\* =RAW DATA CUT OFF

X =OUTSIDE POROSITY LIMITS OR SW MAXIMUM OR SPECIFIED CHANNEL LIMITS

& =MINIMUM SW SET

SPERMWHALE 1  
C

SECTION FROM 1165.0 TO 1345.0

	DEPTH	GROSS POROSITY	VC	SW	SXO	SAND COUNT	CUMUL POROSITY	CUMUL HYDROCARB	PERM INDEX	CUM.PERM INDEX	CUMUL VW	CUMUL VXO	CUMUL VXO -CUMUL VW
X	1340.4	.172	.000	1.000	1.000	1.068	.358	.0	.873	13.8	.330	0.000	0.000
X	1340.5	.140	.000	1.000	1.000	1.068	.358	.0	.386	13.8	.330	0.000	0.000
X	1340.7	.097	.020	1.000	1.000	1.068	.358	.0	.001	13.8	.330	0.000	0.000
X	1340.8	.080	.038	1.000	1.000	1.068	.358	.0	.000	13.8	.330	0.000	0.000
X	1341.0	.109	.041	1.000	1.000	1.068	.358	.0	.000	13.8	.330	0.000	0.000
X	1341.1	.149	.031	1.000	1.000	1.068	.358	.0	.006	13.8	.330	0.000	0.000
X	1341.3	.182	.024	1.000	1.000	1.068	.358	.0	.058	13.8	.330	0.000	0.000
X	1341.4	.198	.021	1.000	1.000	1.068	.358	.0	.153	13.8	.330	0.000	0.000
X	1341.6	.201	.018	1.000	1.000	1.068	.358	.0	.254	13.8	.330	0.000	0.000
X	1341.7	.198	.018	1.000	1.000	1.068	.358	.0	.209	13.8	.330	0.000	0.000
X	1341.9	.197	.016	1.000	1.000	1.068	.358	.0	.283	13.8	.330	0.000	0.000
X	1342.0	.191	.016	1.000	1.000	1.068	.358	.0	.241	13.8	.330	0.000	0.000
X	1342.2	.181	.019	1.000	1.000	1.068	.358	.0	.111	13.8	.330	0.000	0.000
X	1342.3	.170	.023	1.000	1.000	1.068	.358	.0	.040	13.8	.330	0.000	0.000
X	1342.5	.171	.026	1.000	1.000	1.068	.358	.0	.031	13.8	.330	0.000	0.000
X	1342.6	.171	.027	1.000	1.000	1.068	.358	.0	.027	13.8	.330	0.000	0.000
X	1342.8	.177	.022	1.000	1.000	1.068	.358	.0	.062	13.8	.330	0.000	0.000
X	1342.9	.182	.009	1.000	1.000	1.068	.358	.0	.699	13.8	.330	0.000	0.000
X	1343.1	.186	.000	1.000	1.000	1.068	.358	.0	1.202	13.8	.330	0.000	0.000
X	1343.3	.182	.000	1.000	1.000	1.068	.358	.0	1.089	13.8	.330	0.000	0.000
X	1343.4	.159	.000	1.000	1.000	1.068	.358	.0	.634	13.8	.330	0.000	0.000
X	1343.6	.123	.000	1.000	1.000	1.068	.358	.0	.229	13.8	.330	0.000	0.000
X	1343.7	.083	.024	1.000	1.000	1.068	.358	.0	.000	13.8	.330	0.000	0.000
X	1343.9	.070	.041	1.000	1.000	1.068	.358	.0	.000	13.8	.330	0.000	0.000
X	1344.0	.097	.042	1.000	1.000	1.068	.358	.0	.000	13.8	.330	0.000	0.000
X	1344.2	.142	.034	1.000	1.000	1.068	.358	.0	.003	13.8	.330	0.000	0.000
X	1344.3	.178	.026	1.000	1.000	1.068	.358	.0	.040	13.8	.330	0.000	0.000
X	1344.5	.198	.022	1.000	1.000	1.068	.358	.0	.133	13.8	.330	0.000	0.000
X	1344.6	.204	.016	1.000	1.000	1.068	.358	.0	.347	13.8	.330	0.000	0.000
X	1344.8	.211	.015	1.000	1.000	1.068	.358	.0	.553	13.8	.330	0.000	0.000
X	1344.9	.211	.014	1.000	1.000	1.068	.358	.0	.656	13.8	.330	0.000	0.000

\* =RAW DATA CUT OFF

X =OUTSIDE POROSITY LIMITS OR SW MAXIMUM OR SPECIFIED CHANNEL LIMITS

& =MINIMUM SW SET

SECTION FROM 1165.0 TO 1345.0

INTERVAL SUMMARY

\*\*\*\*\*

TOTAL INTERVAL	=	180.0 FT
NET INTERVAL	=	1.1 FT
NET/GROSS RATIO	=	.00593
EQUIVALENT POROSITY COLUMN	=	.358 FT
EQUIVALENT HYDROCARBON COLUMN	=	.028 FT
EQUIVALENT WATER VOL.	=	.330 FT
EQUIVALENT WATER VOL. (FLUSHED ZONE)	=	0.000 FT

AVERAGES OVER NET INTERVAL

\*\*\*\*\*

POROSITY	=	.33532
WATER SATURATION	=	.92204
HYDROCARBON SATURATION	=	.07796
HYDROCARBON VOLUME	=	.02614
WATER VOLUME	=	.30917
WATER VOLUME (FLUSHED ZONE)	=	0.00000
(WATER VOL. FLUSHED)-(WATER VOL.)	=	0.00000
PERMEABILITY INDEX	=	13.0
RECOVERY FACTOR	=	-1000.0

HYDROCARBON VOLUME OVER TOTAL INTERVAL = .00016

CUT-OFF VALUES

\*\*\*\*\*

MINIMUM POROSITY	=	.08	MAXIMUM SW	=	1.00
MAXIMUM POROSITY	=	.40	MINIMUM SW RESET	=	.04
MAXIMUM NEUTRON	=	1.00	MAXIMUM DENSITY	=	3.00
MINIMUM GR	=	0.00	MAXIMUM GR	=	1000.00
BIT SIZE	=	12.25	MAXIMUM CALIPER	=	20.00



PE604614

This is an enclosure indicator page.  
The enclosure PE604614 is enclosed within the  
container PE904241 at this location in this  
document.

The enclosure PE604614 has the following characteristics:

ITEM\_BARCODE = PE604614  
CONTAINER\_BARCODE = PE904241  
NAME = Volume Percentage Plot, 4 of 4  
BASIN = GIPPSLAND  
PERMIT = VIC/P11  
TYPE = WELL  
SUBTYPE = WELL\_LOG  
DESCRIPTION = Volume Percentage Plot, 4 of 4, Sperm  
Whale-1  
REMARKS =  
DATE\_CREATED = 5/07/82  
DATE\_RECEIVED = 14/04/83  
W\_NO = W762  
WELL\_NAME = SPERM WHALE-1  
CONTRACTOR = PETRODATA AG  
CLIENT\_OP\_CO = HUBBAY OIL (AUSTRALIA) LIMITED

(Inserted by DNRE - Vic Govt Mines Dept)

SPERMWHALE 1  
D

SECTION FROM 1345.0 TO 1410.0

	DEPTH	GROSS POROSITY	VC	SW	SXO	SAND COUNT	CUMUL POROSITY	CUMUL HYDROCARB	PERM INDEX	CUM.PERM INDEX	CUMUL VW	CUMUL VXO	CUMUL VXO -CUMUL VW
X	1345.1	.207	.014	1.000	1.000	0.000	0.000	0.0	.504	0.0	0.000	0.000	0.000
X	1345.2	.192	.019	1.000	1.000	0.000	0.000	0.0	.149	0.0	0.000	0.000	0.000
X	1345.4	.182	.019	1.000	1.000	0.000	0.000	0.0	.111	0.0	0.000	0.000	0.000
X	1345.5	.176	.022	1.000	1.000	0.000	0.000	0.0	.060	0.0	0.000	0.000	0.000
X	1345.7	.177	.024	1.000	1.000	0.000	0.000	0.0	.049	0.0	0.000	0.000	0.000
X	1345.8	.180	.026	1.000	1.000	0.000	0.000	0.0	.042	0.0	0.000	0.000	0.000
X	1346.0	.182	.033	1.000	1.000	0.000	0.000	0.0	.023	0.0	0.000	0.000	0.000
X	1346.1	.183	.038	1.000	1.000	0.000	0.000	0.0	.015	0.0	0.000	0.000	0.000
X	1346.3	.189	.036	1.000	1.000	0.000	0.000	0.0	.021	0.0	0.000	0.000	0.000
X	1346.5	.204	.034	1.000	1.000	0.000	0.000	0.0	.046	0.0	0.000	0.000	0.000
X	1346.6	.230	.026	1.000	1.000	0.000	0.000	0.0	.227	0.0	0.000	0.000	0.000
X	1346.8	.241	.020	1.000	1.000	0.000	0.000	0.0	.589	0.0	0.000	0.000	0.000
X	1346.9	.246	.019	1.000	1.000	0.000	0.000	0.0	.751	0.0	0.000	0.000	0.000
X	1347.1	.226	.015	1.000	1.000	0.000	0.000	0.0	.798	0.0	0.000	0.000	0.000
X	1347.2	.210	.012	1.000	1.000	0.000	0.000	0.0	.871	0.0	0.000	0.000	0.000
X	1347.4	.198	.014	1.000	1.000	0.000	0.000	0.0	.393	0.0	0.000	0.000	0.000
X	1347.5	.199	.014	1.000	1.000	0.000	0.000	0.0	.396	0.0	0.000	0.000	0.000
X	1347.7	.194	.023	1.000	1.000	0.000	0.000	0.0	.104	0.0	0.000	0.000	0.000
X	1347.8	.202	.026	1.000	1.000	0.000	0.000	0.0	.093	0.0	0.000	0.000	0.000
X	1348.0	.204	.025	1.000	1.000	0.000	0.000	0.0	.114	0.0	0.000	0.000	0.000
X	1348.1	.228	.019	1.000	1.000	0.000	0.000	0.0	.465	0.0	0.000	0.000	0.000
X	1348.3	.225	.019	1.000	1.000	0.000	0.000	0.0	.473	0.0	0.000	0.000	0.000
X	1348.4	.221	.019	1.000	1.000	0.000	0.000	0.0	.419	0.0	0.000	0.000	0.000
X	1348.6	.207	.022	1.000	1.000	0.000	0.000	0.0	.178	0.0	0.000	0.000	0.000
X	1348.7	.205	.023	1.000	1.000	0.000	0.000	0.0	.139	0.0	0.000	0.000	0.000
X	1348.9	.201	.024	1.000	1.000	0.000	0.000	0.0	.113	0.0	0.000	0.000	0.000
X	1349.0	.197	.024	1.000	1.000	0.000	0.000	0.0	.095	0.0	0.000	0.000	0.000
X	1349.2	.197	.025	1.000	1.000	0.000	0.000	0.0	.087	0.0	0.000	0.000	0.000
X	1349.4	.197	.024	1.000	1.000	0.000	0.000	0.0	.101	0.0	0.000	0.000	0.000
X	1349.5	.197	.021	1.000	1.000	0.000	0.000	0.0	.143	0.0	0.000	0.000	0.000
X	1349.7	.195	.021	1.000	1.000	0.000	0.000	0.0	.144	0.0	0.000	0.000	0.000
X	1349.8	.194	.018	1.000	1.000	0.000	0.000	0.0	.195	0.0	0.000	0.000	0.000
X	1350.0	.190	.020	1.000	1.000	0.000	0.000	0.0	.135	0.0	0.000	0.000	0.000
X	1350.1	.179	.023	1.000	1.000	0.000	0.000	0.0	.056	0.0	0.000	0.000	0.000
X	1350.3	.177	.030	1.000	1.000	0.000	0.000	0.0	.024	0.0	0.000	0.000	0.000
X	1350.4	.182	.036	1.000	1.000	0.000	0.000	0.0	.016	0.0	0.000	0.000	0.000
X	1350.6	.190	.039	1.000	1.000	0.000	0.000	0.0	.017	0.0	0.000	0.000	0.000
X	1350.7	.200	.041	1.000	1.000	0.000	0.000	0.0	.021	0.0	0.000	0.000	0.000
X	1350.9	.218	.032	1.000	1.000	0.000	0.000	0.0	.085	0.0	0.000	0.000	0.000
X	1351.0	.244	.021	1.000	1.000	0.000	0.000	0.0	.559	0.0	0.000	0.000	0.000
X	1351.2	.254	.011	1.000	1.000	0.000	0.000	0.0	3.817	0.0	0.000	0.000	0.000
X	1351.3	.251	.000	1.000	1.000	0.000	0.000	0.0	3.935	0.0	0.000	0.000	0.000
X	1351.5	.239	.000	1.000	1.000	0.000	0.000	0.0	3.232	0.0	0.000	0.000	0.000
X	1351.6	.210	.004	1.000	1.000	0.000	0.000	0.0	1.955	0.0	0.000	0.000	0.000
X	1351.8	.177	.016	1.000	1.000	0.000	0.000	0.0	.132	0.0	0.000	0.000	0.000
X	1351.9	.150	.035	1.000	1.000	0.000	0.000	0.0	.004	0.0	0.000	0.000	0.000
X	1352.1	.161	.036	1.000	1.000	0.000	0.000	0.0	.007	0.0	0.000	0.000	0.000
X	1352.2	.186	.030	1.000	1.000	0.000	0.000	0.0	.034	0.0	0.000	0.000	0.000
X	1352.4	.211	.024	1.000	1.000	0.000	0.000	0.0	.165	0.0	0.000	0.000	0.000
X	1352.6	.219	.022	1.000	1.000	0.000	0.000	0.0	.267	0.0	0.000	0.000	0.000

\* -RAW DATA CUT OFF

X -OUTSIDE POROSITY LIMITS OR SW MAXIMUM OR SPECIFIED CHANNEL LIMITS

& -MINIMUM SW SET

SPERMWHALE 1

D

SECTION FROM 1345.0 TO 1410.0

	DEPTH	GROSS POROSITY	VC	SW	SXO	SAND COUNT	CUMUL POROSITY	CUMUL HYDROCARB	PERM INDEX	CUM.PERM INDEX	CUMUL VW	CUMUL VXO	CUMUL VXO -CUMUL VW
X	1352.7	.219	.021	1.000	1.000	0.000	0.000	0.0	.286	0.0	0.000	0.000	0.000
X	1352.9	.211	.023	1.000	1.000	0.000	0.000	0.0	.186	0.0	0.000	0.000	0.000
X	1353.0	.207	.023	1.000	1.000	0.000	0.000	0.0	.156	0.0	0.000	0.000	0.000
X	1353.2	.206	.022	1.000	1.000	0.000	0.000	0.0	.162	0.0	0.000	0.000	0.000
X	1353.3	.208	.020	1.000	1.000	0.000	0.000	0.0	.222	0.0	0.000	0.000	0.000
X	1353.5	.210	.021	1.000	1.000	0.000	0.000	0.0	.219	0.0	0.000	0.000	0.000
X	1353.6	.212	.021	1.000	1.000	0.000	0.000	0.0	.239	0.0	0.000	0.000	0.000
X	1353.8	.208	.022	1.000	1.000	0.000	0.000	0.0	.188	0.0	0.000	0.000	0.000
X	1353.9	.207	.022	1.000	1.000	0.000	0.000	0.0	.172	0.0	0.000	0.000	0.000
X	1354.1	.202	.023	1.000	1.000	0.000	0.000	0.0	.132	0.0	0.000	0.000	0.000
X	1354.2	.201	.023	1.000	1.000	0.000	0.000	0.0	.132	0.0	0.000	0.000	0.000
X	1354.4	.203	.020	1.000	1.000	0.000	0.000	0.0	.186	0.0	0.000	0.000	0.000
X	1354.5	.204	.020	1.000	1.000	0.000	0.000	0.0	.198	0.0	0.000	0.000	0.000
X	1354.7	.205	.020	1.000	1.000	0.000	0.000	0.0	.220	0.0	0.000	0.000	0.000
X	1354.8	.201	.021	1.000	1.000	0.000	0.000	0.0	.160	0.0	0.000	0.000	0.000
X	1355.0	.202	.022	1.000	1.000	0.000	0.000	0.0	.140	0.0	0.000	0.000	0.000
X	1355.1	.206	.022	1.000	1.000	0.000	0.000	0.0	.162	0.0	0.000	0.000	0.000
X	1355.3	.211	.021	1.000	1.000	0.000	0.000	0.0	.225	0.0	0.000	0.000	0.000
X	1355.4	.215	.017	1.000	1.000	0.000	0.000	0.0	.455	0.0	0.000	0.000	0.000
X	1355.6	.213	.008	1.000	1.000	0.000	0.000	0.0	2.068	0.0	0.000	0.000	0.000
X	1355.8	.213	.000	1.000	1.000	0.000	0.000	0.0	2.054	0.0	0.000	0.000	0.000
X	1355.9	.205	.000	1.000	1.000	0.000	0.000	0.0	1.758	0.0	0.000	0.000	0.000
X	1356.1	.183	.009	1.000	1.000	0.000	0.000	0.0	.767	0.0	0.000	0.000	0.000
X	1356.2	.155	.028	1.000	1.000	0.000	0.000	0.0	.012	0.0	0.000	0.000	0.000
X	1356.4	.150	.032	1.000	1.000	0.000	0.000	0.0	.006	0.0	0.000	0.000	0.000
X	1356.5	.172	.028	1.000	1.000	0.000	0.000	0.0	.026	0.0	0.000	0.000	0.000
X	1356.7	.194	.020	1.000	1.000	0.000	0.000	0.0	.141	0.0	0.000	0.000	0.000
X	1356.8	.200	.017	1.000	1.000	0.000	0.000	0.0	.267	0.0	0.000	0.000	0.000
X	1357.0	.201	.019	1.000	1.000	0.000	0.000	0.0	.220	0.0	0.000	0.000	0.000
X	1357.1	.196	.020	1.000	1.000	0.000	0.000	0.0	.166	0.0	0.000	0.000	0.000
X	1357.3	.195	.021	1.000	1.000	0.000	0.000	0.0	.144	0.0	0.000	0.000	0.000
X	1357.4	.190	.022	1.000	1.000	0.000	0.000	0.0	.096	0.0	0.000	0.000	0.000
X	1357.6	.190	.024	1.000	1.000	0.000	0.000	0.0	.079	0.0	0.000	0.000	0.000
X	1357.7	.192	.025	1.000	1.000	0.000	0.000	0.0	.070	0.0	0.000	0.000	0.000
X	1357.9	.192	.027	1.000	1.000	0.000	0.000	0.0	.060	0.0	0.000	0.000	0.000
X	1358.0	.194	.030	1.000	1.000	0.000	0.000	0.0	.050	0.0	0.000	0.000	0.000
X	1358.2	.190	.028	1.000	1.000	0.000	0.000	0.0	.052	0.0	0.000	0.000	0.000
X	1358.3	.193	.027	1.000	1.000	0.000	0.000	0.0	.065	0.0	0.000	0.000	0.000
X	1358.5	.196	.022	1.000	1.000	0.000	0.000	0.0	.118	0.0	0.000	0.000	0.000
X	1358.6	.205	.015	1.000	1.000	0.000	0.000	0.0	.403	0.0	0.000	0.000	0.000
X	1358.8	.210	.014	1.000	1.000	0.000	0.000	0.0	.591	0.0	0.000	0.000	0.000
X	1359.0	.209	.014	1.000	1.000	0.000	0.000	0.0	.578	0.0	0.000	0.000	0.000
X	1359.1	.200	.017	1.000	1.000	0.000	0.000	0.0	.289	0.0	0.000	0.000	0.000
X	1359.3	.195	.019	1.000	1.000	0.000	0.000	0.0	.173	0.0	0.000	0.000	0.000
X	1359.4	.191	.019	1.000	1.000	0.000	0.000	0.0	.140	0.0	0.000	0.000	0.000
X	1359.6	.192	.018	1.000	1.000	0.000	0.000	0.0	.171	0.0	0.000	0.000	0.000
X	1359.7	.190	.018	1.000	1.000	0.000	0.000	0.0	.161	0.0	0.000	0.000	0.000
X	1359.9	.188	.012	1.000	1.000	0.000	0.000	0.0	.437	0.0	0.000	0.000	0.000
X	1360.0	.188	.012	1.000	1.000	0.000	0.000	0.0	.437	0.0	0.000	0.000	0.000
X	1360.2	.188	.012	1.000	1.000	0.000	0.000	0.0	.437	0.0	0.000	0.000	0.000

\* =RAW DATA CUT OFF

X =OUTSIDE POROSITY LIMITS OR SW MAXIMUM OR SPECIFIED CHANNEL LIMITS

& =MINIMUM SW SET

SPERMWHALE 1  
D

SECTION FROM 1345.0 TO 1410.0

	DEPTH	GROSS POROSITY	VC	SW	SECTION FROM SXO	1345.0 TO SAND COUNT	1410.0 CUMUL POROSITY	CUMUL HYDROCARB	PERM INDEX	CUM.PERM INDEX	CUMUL VW	CUMUL VXO	CUMUL VXO -CUMUL VW
%	1360.3	.182	.015	1.000	1.000	0.000	0.000	0.0	.199	0.0	0.000	0.000	0.000
%	1360.5	.171	.023	1.000	1.000	0.000	0.000	0.0	.041	0.0	0.000	0.000	0.000
%	1360.6	.163	.026	1.000	1.000	0.000	0.000	0.0	.021	0.0	0.000	0.000	0.000
%	1360.8	.168	.024	1.000	1.000	0.000	0.000	0.0	.032	0.0	0.000	0.000	0.000
%	1360.9	.175	.023	1.000	1.000	0.000	0.000	0.0	.052	0.0	0.000	0.000	0.000
%	1361.1	.182	.022	1.000	1.000	0.000	0.000	0.0	.077	0.0	0.000	0.000	0.000
%	1361.2	.186	.020	1.000	1.000	0.000	0.000	0.0	.112	0.0	0.000	0.000	0.000
%	1361.4	.191	.019	1.000	1.000	0.000	0.000	0.0	.160	0.0	0.000	0.000	0.000
%	1361.5	.196	.017	1.000	1.000	0.000	0.000	0.0	.231	0.0	0.000	0.000	0.000
%	1361.7	.194	.018	1.000	1.000	0.000	0.000	0.0	.188	0.0	0.000	0.000	0.000
%	1361.8	.190	.019	1.000	1.000	0.000	0.000	0.0	.145	0.0	0.000	0.000	0.000
%	1362.0	.185	.021	1.000	1.000	0.000	0.000	0.0	.098	0.0	0.000	0.000	0.000
%	1362.2	.180	.025	1.000	1.000	0.000	0.000	0.0	.049	0.0	0.000	0.000	0.000
%	1362.3	.175	.034	1.000	1.000	0.000	0.000	0.0	.015	0.0	0.000	0.000	0.000
%	1362.5	.181	.037	1.000	1.000	0.000	0.000	0.0	.015	0.0	0.000	0.000	0.000
%	1362.6	.198	.037	1.000	1.000	0.000	0.000	0.0	.027	0.0	0.000	0.000	0.000
%	1362.8	.219	.032	1.000	1.000	0.000	0.000	0.0	.090	0.0	0.000	0.000	0.000
%	1362.9	.218	.028	1.000	1.000	0.000	0.000	0.0	.124	0.0	0.000	0.000	0.000
%	1363.1	.203	.029	1.000	1.000	0.000	0.000	0.0	.072	0.0	0.000	0.000	0.000
%	1363.2	.174	.034	1.000	1.000	0.000	0.000	0.0	.015	0.0	0.000	0.000	0.000
%	1363.4	.157	.033	1.000	1.000	0.000	0.000	0.0	.007	0.0	0.000	0.000	0.000
%	1363.5	.147	.035	1.000	1.000	0.000	0.000	0.0	.004	0.0	0.000	0.000	0.000
%	1363.7	.152	.033	1.000	1.000	0.000	0.000	0.0	.006	0.0	0.000	0.000	0.000
%	1363.8	.156	.033	1.000	1.000	0.000	0.000	0.0	.008	0.0	0.000	0.000	0.000
%	1364.0	.162	.035	1.000	1.000	0.000	0.000	0.0	.008	0.0	0.000	0.000	0.000
%	1364.1	.165	.033	1.000	1.000	0.000	0.000	0.0	.011	0.0	0.000	0.000	0.000
%	1364.3	.168	.032	1.000	1.000	0.000	0.000	0.0	.014	0.0	0.000	0.000	0.000
%	1364.4	.174	.029	1.000	1.000	0.000	0.000	0.0	.023	0.0	0.000	0.000	0.000
%	1364.6	.169	.029	1.000	1.000	0.000	0.000	0.0	.020	0.0	0.000	0.000	0.000
%	1364.7	.164	.031	1.000	1.000	0.000	0.000	0.0	.013	0.0	0.000	0.000	0.000
%	1364.9	.163	.031	1.000	1.000	0.000	0.000	0.0	.012	0.0	0.000	0.000	0.000
%	1365.0	.164	.031	1.000	1.000	0.000	0.000	0.0	.013	0.0	0.000	0.000	0.000
%	1365.2	.161	.032	1.000	1.000	0.000	0.000	0.0	.010	0.0	0.000	0.000	0.000
%	1365.4	.154	.033	1.000	1.000	0.000	0.000	0.0	.006	0.0	0.000	0.000	0.000
%	1365.5	.153	.033	1.000	1.000	0.000	0.000	0.0	.006	0.0	0.000	0.000	0.000
%	1365.7	.160	.032	1.000	1.000	0.000	0.000	0.0	.010	0.0	0.000	0.000	0.000
%	1365.8	.167	.030	1.000	1.000	0.000	0.000	0.0	.017	0.0	0.000	0.000	0.000
%	1366.0	.177	.028	1.000	1.000	0.000	0.000	0.0	.029	0.0	0.000	0.000	0.000
%	1366.1	.185	.029	1.000	1.000	0.000	0.000	0.0	.039	0.0	0.000	0.000	0.000
%	1366.3	.192	.029	1.000	1.000	0.000	0.000	0.0	.050	0.0	0.000	0.000	0.000
%	1366.4	.197	.028	1.000	1.000	0.000	0.000	0.0	.061	0.0	0.000	0.000	0.000
%	1366.6	.205	.030	1.000	1.000	0.000	0.000	0.0	.067	0.0	0.000	0.000	0.000
%	1366.7	.210	.029	1.000	1.000	0.000	0.000	0.0	.093	0.0	0.000	0.000	0.000
%	1366.9	.217	.032	1.000	1.000	0.000	0.000	0.0	.089	0.0	0.000	0.000	0.000
%	1367.0	.223	.041	1.000	1.000	0.000	0.000	0.0	.048	0.0	0.000	0.000	0.000
%	1367.2	.228	.039	1.000	1.000	0.000	0.000	0.0	.065	0.0	0.000	0.000	0.000
%	1367.3	.224	.038	1.000	1.000	0.000	0.000	0.0	.065	0.0	0.000	0.000	0.000
%	1367.5	.233	.031	1.000	1.000	0.000	0.000	0.0	.150	0.0	0.000	0.000	0.000
%	1367.6	.241	.016	1.000	1.000	0.000	0.000	0.0	1.063	0.0	0.000	0.000	0.000
%	1367.8	.250	.013	1.000	1.000	0.000	0.000	0.0	2.249	0.0	0.000	0.000	0.000

\* -RAW DATA CUT OFF

% -OUTSIDE POROSITY LIMITS OR SW MAXIMUM OR SPECIFIED CHANNEL LIMITS

& -MINIMUM SW SET

SPERMWHALE 1

D

SECTION FROM 1345.0 TO 1410.0

	DEPTH	GROSS POROSITY	VC	SW	SXO	SAND COUNT	CUMUL POROSITY	CUMUL HYDROCARB	PERM INDEX	CUM.PERM INDEX	CUMUL VW	CUMUL VXO	CUMUL VXO -CUMUL VW
X	1367.9	.222	.020	1.0000	1.0000	0.0000	0.0000	0.0	.384	0.0	0.0000	0.0000	0.0000
X	1368.1	.190	.028	1.0000	1.0000	0.0000	0.0000	0.0	.047	0.0	0.0000	0.0000	0.0000
X	1368.2	.168	.033	1.0000	1.0000	0.0000	0.0000	0.0	.013	0.0	0.0000	0.0000	0.0000
X	1368.4	.172	.034	1.0000	1.0000	0.0000	0.0000	0.0	.014	0.0	0.0000	0.0000	0.0000
X	1368.6	.174	.032	1.0000	1.0000	0.0000	0.0000	0.0	.017	0.0	0.0000	0.0000	0.0000
X	1368.7	.171	.034	1.0000	1.0000	0.0000	0.0000	0.0	.012	0.0	0.0000	0.0000	0.0000
X	1368.9	.178	.034	1.0000	1.0000	0.0000	0.0000	0.0	.017	0.0	0.0000	0.0000	0.0000
X	1369.0	.180	.034	1.0000	1.0000	0.0000	0.0000	0.0	.019	0.0	0.0000	0.0000	0.0000
X	1369.2	.185	.033	1.0000	1.0000	0.0000	0.0000	0.0	.025	0.0	0.0000	0.0000	0.0000
X	1369.3	.183	.034	1.0000	1.0000	0.0000	0.0000	0.0	.021	0.0	0.0000	0.0000	0.0000
X	1369.5	.180	.034	1.0000	1.0000	0.0000	0.0000	0.0	.019	0.0	0.0000	0.0000	0.0000
X	1369.6	.175	.035	1.0000	1.0000	0.0000	0.0000	0.0	.014	0.0	0.0000	0.0000	0.0000
X	1369.8	.172	.041	1.0000	1.0000	0.0000	0.0000	0.0	.007	0.0	0.0000	0.0000	0.0000
X	1369.9	.167	.044	1.0000	1.0000	0.0000	0.0000	0.0	.004	0.0	0.0000	0.0000	0.0000
X	1370.1	.166	.044	1.0000	1.0000	0.0000	0.0000	0.0	.004	0.0	0.0000	0.0000	0.0000
X	1370.2	.172	.044	1.0000	1.0000	0.0000	0.0000	0.0	.005	0.0	0.0000	0.0000	0.0000
X	1370.4	.178	.037	1.0000	1.0000	0.0000	0.0000	0.0	.013	0.0	0.0000	0.0000	0.0000
X	1370.5	.192	.032	1.0000	1.0000	0.0000	0.0000	0.0	.036	0.0	0.0000	0.0000	0.0000
X	1370.7	.187	.034	1.0000	1.0000	0.0000	0.0000	0.0	.023	0.0	0.0000	0.0000	0.0000
X	1370.8	.173	.038	1.0000	1.0000	0.0000	0.0000	0.0	.010	0.0	0.0000	0.0000	0.0000
X	1371.0	.154	.042	1.0000	1.0000	0.0000	0.0000	0.0	.003	0.0	0.0000	0.0000	0.0000
X	1371.1	.158	.038	1.0000	1.0000	0.0000	0.0000	0.0	.005	0.0	0.0000	0.0000	0.0000
X	1371.3	.160	.038	1.0000	1.0000	0.0000	0.0000	0.0	.005	0.0	0.0000	0.0000	0.0000
X	1371.4	.164	.038	1.0000	1.0000	0.0000	0.0000	0.0	.006	0.0	0.0000	0.0000	0.0000
X	1371.6	.165	.047	1.0000	1.0000	0.0000	0.0000	0.0	.003	0.0	0.0000	0.0000	0.0000
X	1371.8	.171	.049	1.0000	1.0000	0.0000	0.0000	0.0	.003	0.0	0.0000	0.0000	0.0000
X	1371.9	.175	.045	1.0000	1.0000	0.0000	0.0000	0.0	.005	0.0	0.0000	0.0000	0.0000
X	1372.1	.185	.038	1.0000	1.0000	0.0000	0.0000	0.0	.016	0.0	0.0000	0.0000	0.0000
X	1372.2	.186	.030	1.0000	1.0000	0.0000	0.0000	0.0	.036	0.0	0.0000	0.0000	0.0000
X	1372.4	.181	.027	1.0000	1.0000	0.0000	0.0000	0.0	.040	0.0	0.0000	0.0000	0.0000
X	1372.5	.172	.030	1.0000	1.0000	0.0000	0.0000	0.0	.021	0.0	0.0000	0.0000	0.0000
X	1372.7	.168	.031	1.0000	1.0000	0.0000	0.0000	0.0	.016	0.0	0.0000	0.0000	0.0000
X	1372.8	.170	.034	1.0000	1.0000	0.0000	0.0000	0.0	.012	0.0	0.0000	0.0000	0.0000
X	1373.0	.175	.037	1.0000	1.0000	0.0000	0.0000	0.0	.012	0.0	0.0000	0.0000	0.0000
X	1373.1	.187	.040	1.0000	1.0000	0.0000	0.0000	0.0	.015	0.0	0.0000	0.0000	0.0000
X	1373.3	.185	.038	1.0000	1.0000	0.0000	0.0000	0.0	.016	0.0	0.0000	0.0000	0.0000
X	1373.4	.180	.039	1.0000	1.0000	0.0000	0.0000	0.0	.012	0.0	0.0000	0.0000	0.0000
X	1373.6	.177	.037	1.0000	1.0000	0.0000	0.0000	0.0	.012	0.0	0.0000	0.0000	0.0000
X	1373.7	.173	.036	1.0000	1.0000	0.0000	0.0000	0.0	.012	0.0	0.0000	0.0000	0.0000
X	1373.9	.172	.034	1.0000	1.0000	0.0000	0.0000	0.0	.013	0.0	0.0000	0.0000	0.0000
X	1374.0	.162	.035	1.0000	1.0000	0.0000	0.0000	0.0	.008	0.0	0.0000	0.0000	0.0000
X	1374.2	.153	.034	1.0000	1.0000	0.0000	0.0000	0.0	.005	0.0	0.0000	0.0000	0.0000
X	1374.3	.146	.033	1.0000	1.0000	0.0000	0.0000	0.0	.005	0.0	0.0000	0.0000	0.0000
X	1374.5	.146	.029	1.0000	1.0000	0.0000	0.0000	0.0	.007	0.0	0.0000	0.0000	0.0000
X	1374.6	.157	.023	1.0000	1.0000	0.0000	0.0000	0.0	.022	0.0	0.0000	0.0000	0.0000
X	1374.8	.160	.023	1.0000	1.0000	0.0000	0.0000	0.0	.027	0.0	0.0000	0.0000	0.0000
X	1375.0	.162	.025	1.0000	1.0000	0.0000	0.0000	0.0	.022	0.0	0.0000	0.0000	0.0000
X	1375.1	.166	.041	1.0000	1.0000	0.0000	0.0000	0.0	.006	0.0	0.0000	0.0000	0.0000
X	1375.3	.177	.045	1.0000	1.0000	0.0000	0.0000	0.0	.006	0.0	0.0000	0.0000	0.0000
X	1375.4	.181	.046	1.0000	1.0000	0.0000	0.0000	0.0	.007	0.0	0.0000	0.0000	0.0000

\* =RAW DATA CUT OFF

X =OUTSIDE POROSITY LIMITS OR SW MAXIMUM OR SPECIFIED CHANNEL LIMITS

& =MINIMUM SW SET

SPERMWHALE 1  
D

		SECTION FROM 1345.0 TO 1410.0											
DEPTH	GROSS POROSITY	VC	SW	SXO	SAND COUNT	CUMUL POROSITY	CUMUL HYDROCARB	PERM INDEX	CUM.PERM INDEX	CUMUL VW	CUMUL VXO	CUMUL VXO -CUMUL VW	
X	1375.6	.206	.043	1.000	1.000	0.000	0.000	0.0	.023	0.0	0.000	0.000	0.000
X	1375.7	.229	.030	1.000	1.000	0.000	0.000	0.0	.151	0.0	0.000	0.000	0.000
X	1375.9	.253	.017	1.000	1.000	0.000	0.000	0.0	1.208	0.0	0.000	0.000	0.000
X	1376.0	.235	.020	1.000	1.000	0.000	0.000	0.0	.497	0.0	0.000	0.000	0.000
X	1376.2	.202	.023	1.000	1.000	0.000	0.000	0.0	.132	0.0	0.000	0.000	0.000
X	1376.3	.167	.031	1.000	1.000	0.000	0.000	0.0	.015	0.0	0.000	0.000	0.000
X	1376.5	.155	.033	1.000	1.000	0.000	0.000	0.0	.007	0.0	0.000	0.000	0.000
X	1376.6	.145	.036	1.000	1.000	0.000	0.000	0.0	.003	0.0	0.000	0.000	0.000
X	1376.8	.138	.038	1.000	1.000	0.000	0.000	0.0	.002	0.0	0.000	0.000	0.000
X	1376.9	.138	.039	1.000	1.000	0.000	0.000	0.0	.002	0.0	0.000	0.000	0.000
X	1377.1	.142	.039	1.000	1.000	0.000	0.000	0.0	.002	0.0	0.000	0.000	0.000
X	1377.2	.145	.042	1.000	1.000	0.000	0.000	0.0	.002	0.0	0.000	0.000	0.000
X	1377.4	.140	.046	1.000	1.000	0.000	0.000	0.0	.001	0.0	0.000	0.000	0.000
X	1377.5	.142	.048	1.000	1.000	0.000	0.000	0.0	.001	0.0	0.000	0.000	0.000
X	1377.7	.147	.046	1.000	1.000	0.000	0.000	0.0	.001	0.0	0.000	0.000	0.000
X	1377.8	.162	.041	1.000	1.000	0.000	0.000	0.0	.004	0.0	0.000	0.000	0.000
X	1378.0	.173	.038	1.000	1.000	0.000	0.000	0.0	.009	0.0	0.000	0.000	0.000
X	1378.2	.174	.038	1.000	1.000	0.000	0.000	0.0	.010	0.0	0.000	0.000	0.000
X	1378.3	.175	.039	1.000	1.000	0.000	0.000	0.0	.010	0.0	0.000	0.000	0.000
X	1378.5	.174	.039	1.000	1.000	0.000	0.000	0.0	.009	0.0	0.000	0.000	0.000
X	1378.6	.174	.038	1.000	1.000	0.000	0.000	0.0	.010	0.0	0.000	0.000	0.000
X	1378.8	.167	.039	1.000	1.000	0.000	0.000	0.0	.007	0.0	0.000	0.000	0.000
X	1378.9	.154	.038	1.000	1.000	0.000	0.000	0.0	.004	0.0	0.000	0.000	0.000
X	1379.1	.155	.038	1.000	1.000	0.000	0.000	0.0	.004	0.0	0.000	0.000	0.000
X	1379.2	.159	.041	1.000	1.000	0.000	0.000	0.0	.004	0.0	0.000	0.000	0.000
X	1379.4	.169	.044	1.000	1.000	0.000	0.000	0.0	.004	0.0	0.000	0.000	0.000
X	1379.5	.170	.053	1.000	1.000	0.000	0.000	0.0	.002	0.0	0.000	0.000	0.000
X	1379.7	.176	.053	1.000	1.000	0.000	0.000	0.0	.003	0.0	0.000	0.000	0.000
X	1379.8	.197	.044	1.000	1.000	0.000	0.000	0.0	.015	0.0	0.000	0.000	0.000
X	1380.0	.220	.031	1.000	1.000	0.000	0.000	0.0	.101	0.0	0.000	0.000	0.000
X	1380.1	.215	.024	1.000	1.000	0.000	0.000	0.0	.174	0.0	0.000	0.000	0.000
X	1380.3	.205	.025	1.000	1.000	0.000	0.000	0.0	.121	0.0	0.000	0.000	0.000
X	1380.4	.191	.027	1.000	1.000	0.000	0.000	0.0	.058	0.0	0.000	0.000	0.000
X	1380.6	.181	.029	1.000	1.000	0.000	0.000	0.0	.032	0.0	0.000	0.000	0.000
X	1380.7	.169	.032	1.000	1.000	0.000	0.000	0.0	.014	0.0	0.000	0.000	0.000
X	1380.9	.169	.033	1.000	1.000	0.000	0.000	0.0	.013	0.0	0.000	0.000	0.000
X	1381.0	.169	.037	1.000	1.000	0.000	0.000	0.0	.009	0.0	0.000	0.000	0.000
X	1381.2	.171	.046	1.000	1.000	0.000	0.000	0.0	.004	0.0	0.000	0.000	0.000
X	1381.4	.167	.046	1.000	1.000	0.000	0.000	0.0	.004	0.0	0.000	0.000	0.000
X	1381.5	.170	.042	1.000	1.000	0.000	0.000	0.0	.006	0.0	0.000	0.000	0.000
X	1381.7	.184	.033	1.000	1.000	0.000	0.000	0.0	.024	0.0	0.000	0.000	0.000
X	1381.8	.199	.022	1.000	1.000	0.000	0.000	0.0	.137	0.0	0.000	0.000	0.000
X	1382.0	.214	.017	1.000	1.000	0.000	0.000	0.0	.444	0.0	0.000	0.000	0.000
X	1382.1	.174	.026	1.000	1.000	0.000	0.000	0.0	.034	0.0	0.000	0.000	0.000
X	1382.3	.161	.029	1.000	1.000	0.000	0.000	0.0	.014	0.0	0.000	0.000	0.000
X	1382.4	.146	.034	1.000	1.000	0.000	0.000	0.0	.004	0.0	0.000	0.000	0.000
X	1382.6	.161	.033	1.000	1.000	0.000	0.000	0.0	.009	0.0	0.000	0.000	0.000
X	1382.7	.157	.036	1.000	1.000	0.000	0.000	0.0	.006	0.0	0.000	0.000	0.000
X	1382.9	.154	.037	1.000	1.000	0.000	0.000	0.0	.004	0.0	0.000	0.000	0.000
X	1383.0	.152	.036	1.000	1.000	0.000	0.000	0.0	.004	0.0	0.000	0.000	0.000

\* =RAW DATA CUT OFF

X =OUTSIDE POROSITY LIMITS OR SW MAXIMUM OR SPECIFIED CHANNEL LIMITS

& =MINIMUM SW SET

SPERMWHALE 1  
D

		SECTION FROM 1345.0 TO 1410.0												
DEPTH	GROSS POROSITY	VC	SW	SXO	SAND COUNT	CUMUL POROSITY	CUMUL HYDROCARB	PERM INDEX	CUM.PERM INDEX	CUMUL VW	CUMUL VXO	CUMUL VXO	CUMUL VXO -CUMUL VW	
X	1383.2	.146	.037	1.000	1.000	0.000	0.000	0.0	.003	0.0	0.000	0.000	0.000	
X	1383.3	.137	.040	1.000	1.000	0.000	0.000	0.0	.001	0.0	0.000	0.000	0.000	
X	1383.5	.139	.042	1.000	1.000	0.000	0.000	0.0	.001	0.0	0.000	0.000	0.000	
X	1383.6	.144	.041	1.000	1.000	0.000	0.000	0.0	.002	0.0	0.000	0.000	0.000	
X	1383.8	.155	.037	1.000	1.000	0.000	0.000	0.0	.004	0.0	0.000	0.000	0.000	
X	1383.9	.164	.033	1.000	1.000	0.000	0.000	0.0	.010	0.0	0.000	0.000	0.000	
X	1384.1	.168	.031	1.000	1.000	0.000	0.000	0.0	.016	0.0	0.000	0.000	0.000	
X	1384.2	.173	.030	1.000	1.000	0.000	0.000	0.0	.020	0.0	0.000	0.000	0.000	
X	1384.4	.173	.030	1.000	1.000	0.000	0.000	0.0	.020	0.0	0.000	0.000	0.000	
X	1384.6	.178	.029	1.000	1.000	0.000	0.000	0.0	.028	0.0	0.000	0.000	0.000	
X	1384.7	.177	.029	1.000	1.000	0.000	0.000	0.0	.027	0.0	0.000	0.000	0.000	
X	1384.9	.177	.028	1.000	1.000	0.000	0.000	0.0	.029	0.0	0.000	0.000	0.000	
X	1385.0	.177	.026	1.000	1.000	0.000	0.000	0.0	.037	0.0	0.000	0.000	0.000	
X	1385.2	.181	.026	1.000	1.000	0.000	0.000	0.0	.046	0.0	0.000	0.000	0.000	
X	1385.3	.186	.024	1.000	1.000	0.000	0.000	0.0	.066	0.0	0.000	0.000	0.000	
X	1385.5	.186	.025	1.000	1.000	0.000	0.000	0.0	.062	0.0	0.000	0.000	0.000	
X	1385.6	.193	.024	1.000	1.000	0.000	0.000	0.0	.081	0.0	0.000	0.000	0.000	
X	1385.8	.193	.023	1.000	1.000	0.000	0.000	0.0	.098	0.0	0.000	0.000	0.000	
X	1385.9	.199	.019	1.000	1.000	0.000	0.000	0.0	.200	0.0	0.000	0.000	0.000	
X	1386.1	.194	.022	1.000	1.000	0.000	0.000	0.0	.119	0.0	0.000	0.000	0.000	
X	1386.2	.198	.021	1.000	1.000	0.000	0.000	0.0	.148	0.0	0.000	0.000	0.000	
X	1386.4	.189	.026	1.000	1.000	0.000	0.000	0.0	.064	0.0	0.000	0.000	0.000	
X	1386.5	.191	.028	1.000	1.000	0.000	0.000	0.0	.050	0.0	0.000	0.000	0.000	
X	1386.7	.188	.028	1.000	1.000	0.000	0.000	0.0	.047	0.0	0.000	0.000	0.000	
X	1386.8	.192	.027	1.000	1.000	0.000	0.000	0.0	.061	0.0	0.000	0.000	0.000	
X	1387.0	.186	.027	1.000	1.000	0.000	0.000	0.0	.049	0.0	0.000	0.000	0.000	
X	1387.1	.177	.028	1.000	1.000	0.000	0.000	0.0	.029	0.0	0.000	0.000	0.000	
X	1387.3	.174	.028	1.000	1.000	0.000	0.000	0.0	.027	0.0	0.000	0.000	0.000	
X	1387.4	.179	.027	1.000	1.000	0.000	0.000	0.0	.038	0.0	0.000	0.000	0.000	
X	1387.6	.180	.030	1.000	1.000	0.000	0.000	0.0	.026	0.0	0.000	0.000	0.000	
X	1387.8	.182	.030	1.000	1.000	0.000	0.000	0.0	.029	0.0	0.000	0.000	0.000	
X	1387.9	.183	.026	1.000	1.000	0.000	0.000	0.0	.047	0.0	0.000	0.000	0.000	
X	1388.1	.197	.022	1.000	1.000	0.000	0.000	0.0	.125	0.0	0.000	0.000	0.000	
X	1388.2	.205	.013	1.000	1.000	0.000	0.000	0.0	.576	0.0	0.000	0.000	0.000	
X	1388.4	.197	.009	1.000	1.000	0.000	0.000	0.0	1.235	0.0	0.000	0.000	0.000	
X	1388.5	.184	.015	1.000	1.000	0.000	0.000	0.0	.201	0.0	0.000	0.000	0.000	
X	1388.7	.165	.022	1.000	1.000	0.000	0.000	0.0	.037	0.0	0.000	0.000	0.000	
X	1388.8	.166	.034	1.000	1.000	0.000	0.000	0.0	.010	0.0	0.000	0.000	0.000	
X	1389.0	.179	.045	1.000	1.000	0.000	0.000	0.0	.007	0.0	0.000	0.000	0.000	
X	1389.1	.201	.038	1.000	1.000	0.000	0.000	0.0	.029	0.0	0.000	0.000	0.000	
X	1389.3	.246	.026	1.000	1.000	0.000	0.000	0.0	.334	0.0	0.000	0.000	0.000	
	1389.4	.289	.007	.975	.975	.152	.044	.0	6.975	1.1	.043	0.000	0.000	
	1389.6	.306	.000	.961	.961	.305	.091	.0	8.725	2.4	.088	0.000	0.000	
X	1389.7	.286	.002	1.000	1.000	.305	.091	.0	6.649	2.4	.088	0.000	0.000	
X	1389.9	.240	.012	1.000	1.000	.305	.091	.0	1.880	2.4	.088	0.000	0.000	
X	1390.0	.212	.021	1.000	1.000	.305	.091	.0	.239	2.4	.088	0.000	0.000	
X	1390.2	.215	.019	1.000	1.000	.305	.091	.0	.328	2.4	.088	0.000	0.000	
X	1390.3	.211	.021	1.000	1.000	.305	.091	.0	.232	2.4	.088	0.000	0.000	
X	1390.5	.197	.026	1.000	1.000	.305	.091	.0	.078	2.4	.088	0.000	0.000	
X	1390.6	.161	.039	1.000	1.000	.305	.091	.0	.005	2.4	.088	0.000	0.000	

\* =RAW DATA CUT OFF

X =OUTSIDE POROSITY LIMITS OR SW MAXIMUM OR SPECIFIED CHANNEL LIMITS

& =MINIMUM SW SET

SPERMWHALE 1  
D

SECTION FROM 1345.0 TO 1410.0

	DEPTH	GROSS POROSITY	VC	SW	SECTION FROM SXO	SAND COUNT	CUMUL POROSITY	CUMUL HYDROCARB	PERM INDEX	CUM.PERM INDEX	CUMUL VW	CUMUL VXO	CUMUL VXO -CUMUL VW
X	1390.8	.152	.052	1.000	1.000	.305	.091	.0	.001	2.4	.088	0.000	0.000
X	1391.0	.150	.062	1.000	1.000	.305	.091	.0	.000	2.4	.088	0.000	0.000
X	1391.1	.163	.056	1.000	1.000	.305	.091	.0	.001	2.4	.088	0.000	0.000
X	1391.3	.201	.045	1.000	1.000	.305	.091	.0	.016	2.4	.088	0.000	0.000
X	1391.4	.260	.021	1.000	1.000	.305	.091	.0	.855	2.4	.088	0.000	0.000
	1391.6	.303	.003	.966	.966	.458	.137	.0	8.428	3.7	.133	0.000	0.000
X	1391.7	.296	.004	1.000	1.000	.458	.137	.0	7.685	3.7	.133	0.000	0.000
X	1391.9	.246	.014	1.000	1.000	.458	.137	.0	1.565	3.7	.133	0.000	0.000
X	1392.0	.186	.027	1.000	1.000	.458	.137	.0	.048	3.7	.133	0.000	0.000
X	1392.2	.165	.031	1.000	1.000	.458	.137	.0	.013	3.7	.133	0.000	0.000
X	1392.3	.162	.032	1.000	1.000	.458	.137	.0	.011	3.7	.133	0.000	0.000
X	1392.5	.158	.033	1.000	1.000	.458	.137	.0	.008	3.7	.133	0.000	0.000
X	1392.6	.158	.032	1.000	1.000	.458	.137	.0	.009	3.7	.133	0.000	0.000
X	1392.8	.161	.031	1.000	1.000	.458	.137	.0	.011	3.7	.133	0.000	0.000
X	1392.9	.165	.030	1.000	1.000	.458	.137	.0	.015	3.7	.133	0.000	0.000
X	1393.1	.170	.028	1.000	1.000	.458	.137	.0	.021	3.7	.133	0.000	0.000
X	1393.2	.177	.025	1.000	1.000	.458	.137	.0	.043	3.7	.133	0.000	0.000
X	1393.4	.180	.022	1.000	1.000	.458	.137	.0	.068	3.7	.133	0.000	0.000
X	1393.5	.180	.024	1.000	1.000	.458	.137	.0	.056	3.7	.133	0.000	0.000
X	1393.7	.178	.026	1.000	1.000	.458	.137	.0	.040	3.7	.133	0.000	0.000
X	1393.9	.179	.028	1.000	1.000	.458	.137	.0	.032	3.7	.133	0.000	0.000
X	1394.0	.178	.031	1.000	1.000	.458	.137	.0	.022	3.7	.133	0.000	0.000
X	1394.2	.168	.033	1.000	1.000	.458	.137	.0	.013	3.7	.133	0.000	0.000
X	1394.3	.162	.034	1.000	1.000	.458	.137	.0	.009	3.7	.133	0.000	0.000
X	1394.5	.167	.031	1.000	1.000	.458	.137	.0	.014	3.7	.133	0.000	0.000
X	1394.6	.180	.028	1.000	1.000	.458	.137	.0	.034	3.7	.133	0.000	0.000
X	1394.8	.195	.024	1.000	1.000	.458	.137	.0	.092	3.7	.133	0.000	0.000
X	1394.9	.207	.022	1.000	1.000	.458	.137	.0	.178	3.7	.133	0.000	0.000
X	1395.1	.217	.021	1.000	1.000	.458	.137	.0	.255	3.7	.133	0.000	0.000
X	1395.2	.231	.017	1.000	1.000	.458	.137	.0	.735	3.7	.133	0.000	0.000
X	1395.4	.234	.018	1.000	1.000	.458	.137	.0	.629	3.7	.133	0.000	0.000
X	1395.5	.229	.020	1.000	1.000	.458	.137	.0	.429	3.7	.133	0.000	0.000
X	1395.7	.208	.023	1.000	1.000	.458	.137	.0	.161	3.7	.133	0.000	0.000
X	1395.8	.193	.026	1.000	1.000	.458	.137	.0	.067	3.7	.133	0.000	0.000
X	1396.0	.167	.033	1.000	1.000	.458	.137	.0	.012	3.7	.133	0.000	0.000
X	1396.1	.151	.031	1.000	1.000	.458	.137	.0	.007	3.7	.133	0.000	0.000
X	1396.3	.139	.031	1.000	1.000	.458	.137	.0	.004	3.7	.133	0.000	0.000
X	1396.4	.153	.027	1.000	1.000	.458	.137	.0	.012	3.7	.133	0.000	0.000
X	1396.6	.150	.023	1.000	1.000	.458	.137	.0	.017	3.7	.133	0.000	0.000
X	1396.7	.156	.023	1.000	1.000	.458	.137	.0	.023	3.7	.133	0.000	0.000
X	1396.9	.143	.028	1.000	1.000	.458	.137	.0	.007	3.7	.133	0.000	0.000
X	1397.1	.142	.030	1.000	1.000	.458	.137	.0	.005	3.7	.133	0.000	0.000
X	1397.2	.144	.030	1.000	1.000	.458	.137	.0	.005	3.7	.133	0.000	0.000
X	1397.4	.151	.029	1.000	1.000	.458	.137	.0	.009	3.7	.133	0.000	0.000
X	1397.5	.157	.028	1.000	1.000	.458	.137	.0	.013	3.7	.133	0.000	0.000
X	1397.7	.163	.027	1.000	1.000	.458	.137	.0	.018	3.7	.133	0.000	0.000
X	1397.8	.172	.025	1.000	1.000	.458	.137	.0	.036	3.7	.133	0.000	0.000
X	1398.0	.183	.022	1.000	1.000	.458	.137	.0	.072	3.7	.133	0.000	0.000
X	1398.1	.187	.023	1.000	1.000	.458	.137	.0	.077	3.7	.133	0.000	0.000
X	1398.3	.192	.022	1.000	1.000	.458	.137	.0	.102	3.7	.133	0.000	0.000

\* =RAW DATA CUT OFF    X =OUTSIDE POROSITY LIMITS OR SW MAXIMUM OR SPECIFIED CHANNEL LIMITS    & =MINIMUM SW SET



SPERMWHALE 1  
D

SECTION FROM 1345.0 TO 1410.0

DEPTH	GROSS POROSITY	VC	SW	SXO	SAND COUNT	CUMUL POROSITY	CUMUL HYDROCARB	PERM INDEX	CUM.PERM INDEX	CUMUL VW	CUMUL VXO	CUMUL VXO -CUMUL VW
% 1398.4	.197	.021	1.0000	1.0000	.458	.137	.0	.139	3.7	.133	0.000	0.000
% 1398.6	.206	.019	1.0000	1.0000	.458	.137	.0	.267	3.7	.133	0.000	0.000
% 1398.7	.202	.019	1.0000	1.0000	.458	.137	.0	.234	3.7	.133	0.000	0.000
% 1398.9	.199	.019	1.0000	1.0000	.458	.137	.0	.200	3.7	.133	0.000	0.000
% 1399.0	.191	.020	1.0000	1.0000	.458	.137	.0	.125	3.7	.133	0.000	0.000
% 1399.2	.191	.021	1.0000	1.0000	.458	.137	.0	.121	3.7	.133	0.000	0.000
% 1399.3	.191	.021	1.0000	1.0000	.458	.137	.0	.117	3.7	.133	0.000	0.000
% 1399.5	.190	.023	1.0000	1.0000	.458	.137	.0	.090	3.7	.133	0.000	0.000
% 1399.6	.190	.024	1.0000	1.0000	.458	.137	.0	.077	3.7	.133	0.000	0.000
% 1399.8	.194	.023	1.0000	1.0000	.458	.137	.0	.098	3.7	.133	0.000	0.000
% 1399.9	.193	.024	1.0000	1.0000	.458	.137	.0	.085	3.7	.133	0.000	0.000
% 1400.1	.195	.021	1.0000	1.0000	.458	.137	.0	.127	3.7	.133	0.000	0.000
% 1400.3	.186	.022	1.0000	1.0000	.458	.137	.0	.088	3.7	.133	0.000	0.000
% 1400.4	.186	.022	1.0000	1.0000	.458	.137	.0	.085	3.7	.133	0.000	0.000
% 1400.6	.178	.023	1.0000	1.0000	.458	.137	.0	.059	3.7	.133	0.000	0.000
% 1400.7	.176	.023	1.0000	1.0000	.458	.137	.0	.054	3.7	.133	0.000	0.000
% 1400.9	.176	.023	1.0000	1.0000	.458	.137	.0	.054	3.7	.133	0.000	0.000
% 1401.0	.176	.022	1.0000	1.0000	.458	.137	.0	.058	3.7	.133	0.000	0.000
% 1401.2	.181	.022	1.0000	1.0000	.458	.137	.0	.072	3.7	.133	0.000	0.000
% 1401.3	.183	.021	1.0000	1.0000	.458	.137	.0	.086	3.7	.133	0.000	0.000
% 1401.5	.190	.020	1.0000	1.0000	.458	.137	.0	.135	3.7	.133	0.000	0.000
% 1401.6	.192	.019	1.0000	1.0000	.458	.137	.0	.149	3.7	.133	0.000	0.000
% 1401.8	.191	.019	1.0000	1.0000	.458	.137	.0	.154	3.7	.133	0.000	0.000
% 1401.9	.192	.020	1.0000	1.0000	.458	.137	.0	.133	3.7	.133	0.000	0.000
% 1402.1	.193	.020	1.0000	1.0000	.458	.137	.0	.142	3.7	.133	0.000	0.000
% 1402.2	.196	.021	1.0000	1.0000	.458	.137	.0	.148	3.7	.133	0.000	0.000
% 1402.4	.193	.021	1.0000	1.0000	.458	.137	.0	.127	3.7	.133	0.000	0.000
% 1402.5	.191	.021	1.0000	1.0000	.458	.137	.0	.121	3.7	.133	0.000	0.000
% 1402.7	.193	.020	1.0000	1.0000	.458	.137	.0	.147	3.7	.133	0.000	0.000
% 1402.8	.192	.019	1.0000	1.0000	.458	.137	.0	.149	3.7	.133	0.000	0.000
% 1403.0	.189	.020	1.0000	1.0000	.458	.137	.0	.127	3.7	.133	0.000	0.000
% 1403.1	.192	.020	1.0000	1.0000	.458	.137	.0	.133	3.7	.133	0.000	0.000
% 1403.3	.198	.019	1.0000	1.0000	.458	.137	.0	.195	3.7	.133	0.000	0.000
% 1403.5	.200	.018	1.0000	1.0000	.458	.137	.0	.221	3.7	.133	0.000	0.000
% 1403.6	.196	.020	1.0000	1.0000	.458	.137	.0	.160	3.7	.133	0.000	0.000
% 1403.8	.187	.024	1.0000	1.0000	.458	.137	.0	.070	3.7	.133	0.000	0.000
% 1403.9	.179	.025	1.0000	1.0000	.458	.137	.0	.049	3.7	.133	0.000	0.000
% 1404.1	.173	.026	1.0000	1.0000	.458	.137	.0	.032	3.7	.133	0.000	0.000
% 1404.2	.175	.025	1.0000	1.0000	.458	.137	.0	.042	3.7	.133	0.000	0.000
% 1404.4	.177	.024	1.0000	1.0000	.458	.137	.0	.049	3.7	.133	0.000	0.000
% 1404.5	.179	.023	1.0000	1.0000	.458	.137	.0	.056	3.7	.133	0.000	0.000
% 1404.7	.181	.023	1.0000	1.0000	.458	.137	.0	.062	3.7	.133	0.000	0.000
% 1404.8	.186	.022	1.0000	1.0000	.458	.137	.0	.082	3.7	.133	0.000	0.000
% 1405.0	.190	.019	1.0000	1.0000	.458	.137	.0	.150	3.7	.133	0.000	0.000
% 1405.1	.190	.018	1.0000	1.0000	.458	.137	.0	.170	3.7	.133	0.000	0.000
% 1405.3	.191	.020	1.0000	1.0000	.458	.137	.0	.133	3.7	.133	0.000	0.000
% 1405.4	.187	.020	1.0000	1.0000	.458	.137	.0	.111	3.7	.133	0.000	0.000
% 1405.6	.185	.023	1.0000	1.0000	.458	.137	.0	.072	3.7	.133	0.000	0.000
% 1405.7	.186	.023	1.0000	1.0000	.458	.137	.0	.079	3.7	.133	0.000	0.000
% 1405.9	.191	.020	1.0000	1.0000	.458	.137	.0	.129	3.7	.133	0.000	0.000

\* =RAW DATA CUT OFF

% =OUTSIDE POROSITY LIMITS OR SW MAXIMUM OR SPECIFIED CHANNEL LIMITS

& =MINIMUM SW SET

SPERMWHALE 1  
D

SECTION FROM 1345.0 TO 1410.0

	DEPTH	GROSS POROSITY	VC	SW	SXO	SAND COUNT	CUMUL POROSITY	CUMUL HYDROCARB	PERM INDEX	CUM.PERM INDEX	CUMUL VW	CUMUL VXO	CUMUL VXO -CUMUL VW
X	1406.0	.192	.011	1.000	1.000	.458	.137	.0	.565	3.7	.133	0.000	0.000
X	1406.2	.191	.000	1.000	1.000	.458	.137	.0	1.316	3.7	.133	0.000	0.000
X	1406.3	.183	.000	1.000	1.000	.458	.137	.0	1.124	3.7	.133	0.000	0.000
X	1406.5	.155	.000	1.000	1.000	.458	.137	.0	.583	3.7	.133	0.000	0.000
X	1406.7	.116	.000	1.000	1.000	.458	.137	.0	.180	3.7	.133	0.000	0.000
X	1406.8	.078	.011	1.000	1.000	.458	.137	.0	.002	3.7	.133	0.000	0.000
X	1407.0	.060	.031	1.000	1.000	.458	.137	.0	.000	3.7	.133	0.000	0.000
X	1407.1	.083	.037	1.000	1.000	.458	.137	.0	.000	3.7	.133	0.000	0.000
X	1407.3	.108	.040	1.000	1.000	.458	.137	.0	.000	3.7	.133	0.000	0.000
X	1407.4	.155	.030	1.000	1.000	.458	.137	.0	.009	3.7	.133	0.000	0.000
X	1407.6	.179	.027	1.000	1.000	.458	.137	.0	.039	3.7	.133	0.000	0.000
X	1407.7	.196	.022	1.000	1.000	.458	.137	.0	.118	3.7	.133	0.000	0.000
X	1407.9	.196	.022	1.000	1.000	.458	.137	.0	.127	3.7	.133	0.000	0.000
X	1408.0	.199	.021	1.000	1.000	.458	.137	.0	.152	3.7	.133	0.000	0.000
X	1408.2	.198	.019	1.000	1.000	.458	.137	.0	.182	3.7	.133	0.000	0.000
X	1408.3	.199	.018	1.000	1.000	.458	.137	.0	.223	3.7	.133	0.000	0.000
X	1408.5	.196	.020	1.000	1.000	.458	.137	.0	.160	3.7	.133	0.000	0.000
X	1408.6	.196	.020	1.000	1.000	.458	.137	.0	.153	3.7	.133	0.000	0.000
X	1408.8	.196	.020	1.000	1.000	.458	.137	.0	.153	3.7	.133	0.000	0.000
X	1408.9	.201	.018	1.000	1.000	.458	.137	.0	.245	3.7	.133	0.000	0.000
X	1409.1	.197	.018	1.000	1.000	.458	.137	.0	.228	3.7	.133	0.000	0.000
X	1409.2	.197	.015	1.000	1.000	.458	.137	.0	.344	3.7	.133	0.000	0.000
X	1409.4	.186	.004	1.000	1.000	.458	.137	.0	1.199	3.7	.133	0.000	0.000
X	1409.5	.180	.000	1.000	1.000	.458	.137	.0	1.041	3.7	.133	0.000	0.000
X	1409.7	.149	.000	1.000	1.000	.458	.137	.0	.487	3.7	.133	0.000	0.000
X	1409.9	.118	.000	1.000	1.000	.458	.137	.0	.191	3.7	.133	0.000	0.000

\* =RAW DATA CUT OFF      X =OUTSIDE POROSITY LIMITS OR SW MAXIMUM OR SPECIFIED CHANNEL LIMITS      & =MINIMUM SW SET

SECTION FROM 1345.0 TO 1410.0

INTERVAL SUMMARY

\*\*\*\*\*

TOTAL INTERVAL	=	64.9 FT
NET INTERVAL	=	.5 FT
NET/GROSS RATIO	=	.00706
EQUIVALENT POROSITY COLUMN	=	.137 FT
EQUIVALENT HYDROCARBON COLUMN	=	.005 FT
EQUIVALENT WATER VOL.	=	.133 FT
EQUIVALENT WATER VOL. (FLUSHED ZONE)	=	0.000 FT

AVERAGES OVER NET INTERVAL

\*\*\*\*\*

POROSITY	=	.29932
WATER SATURATION	=	.96711
HYDROCARBON SATURATION	=	.03289
HYDROCARBON VOLUME	=	.00984
WATER VOLUME	=	.28948
WATER VOLUME (FLUSHED ZONE)	=	0.00000
(WATER VOL. FLUSHED)-(WATER VOL.)	=	0.00000
PERMEABILITY INDEX	=	8.0
RECOVERY FACTOR	=	-1000.0
HYDROCARBON VOLUME OVER TOTAL INTERVAL	=	.00007

CUT-OFF VALUES

\*\*\*\*\*

MINIMUM POROSITY	=	.08	MAXIMUM SW	=	1.00
MAXIMUM POROSITY	=	.40	MINIMUM SW RESET	=	.04
MAXIMUM NEUTRON	=	1.00	MAXIMUM DENSITY	=	3.00
MINIMUM GR	=	0.00	MAXIMUM GR	=	1000.00
BIT SIZE	=	12.25	MAXIMUM CALIPER	=	20.00