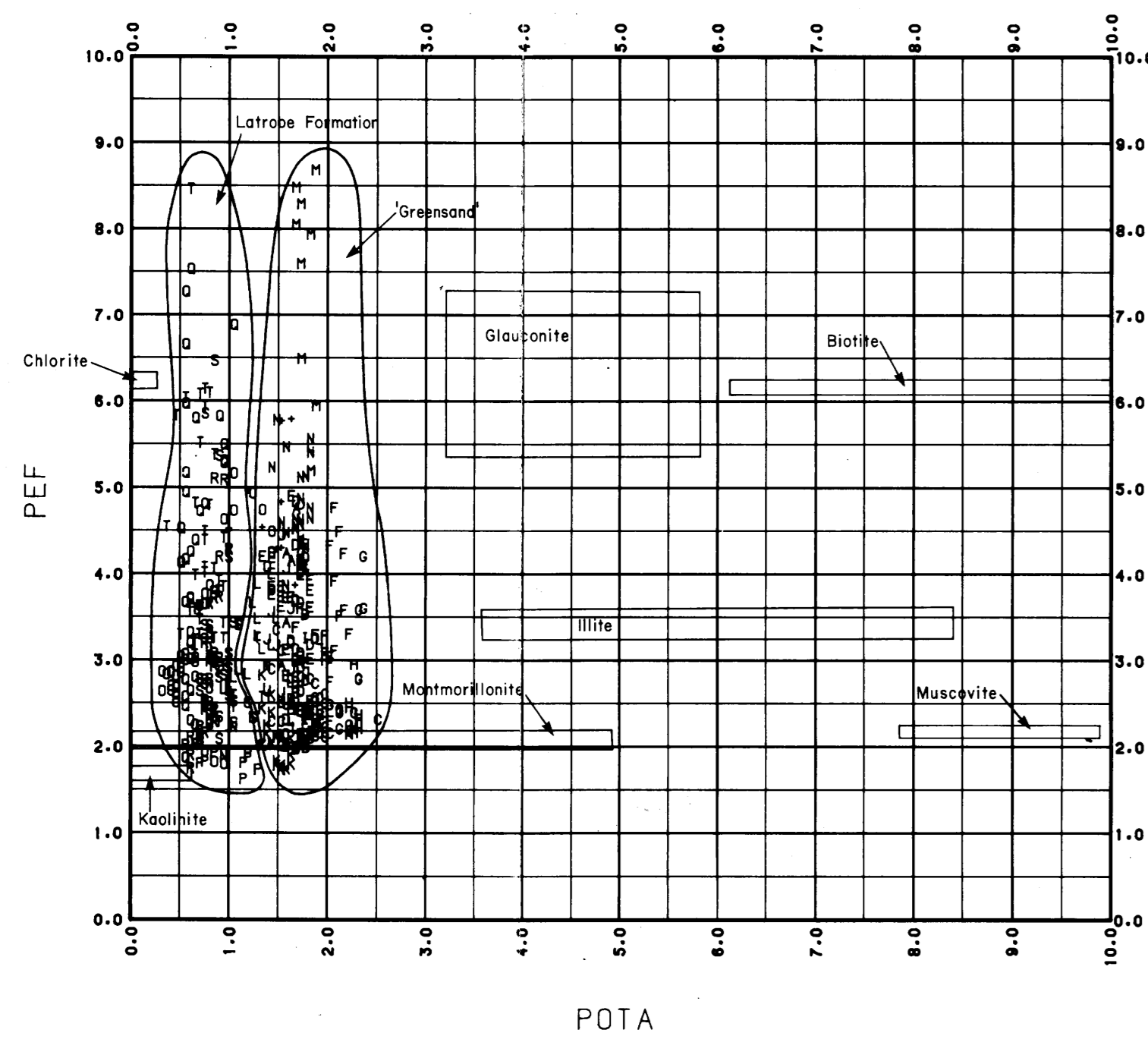
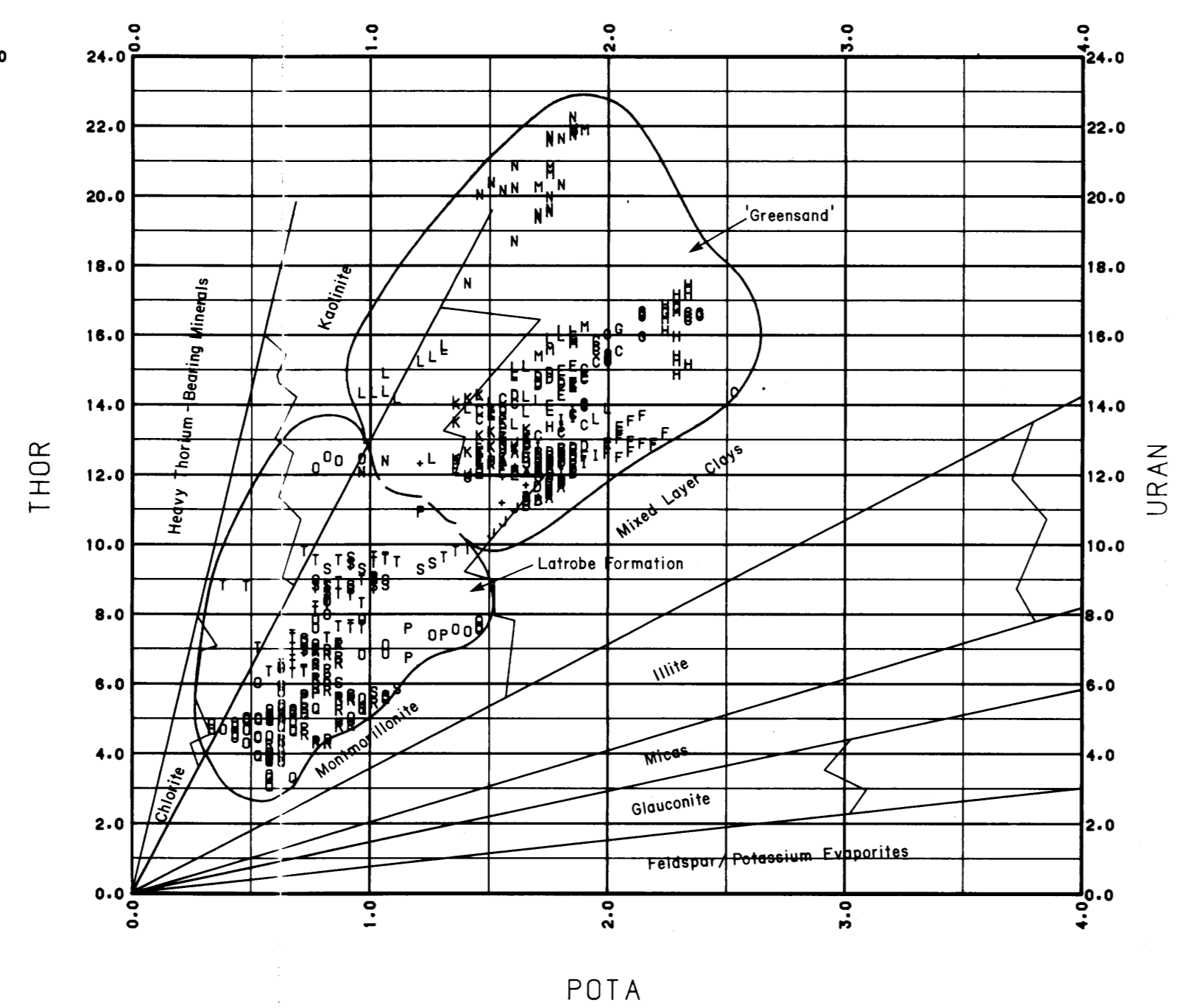


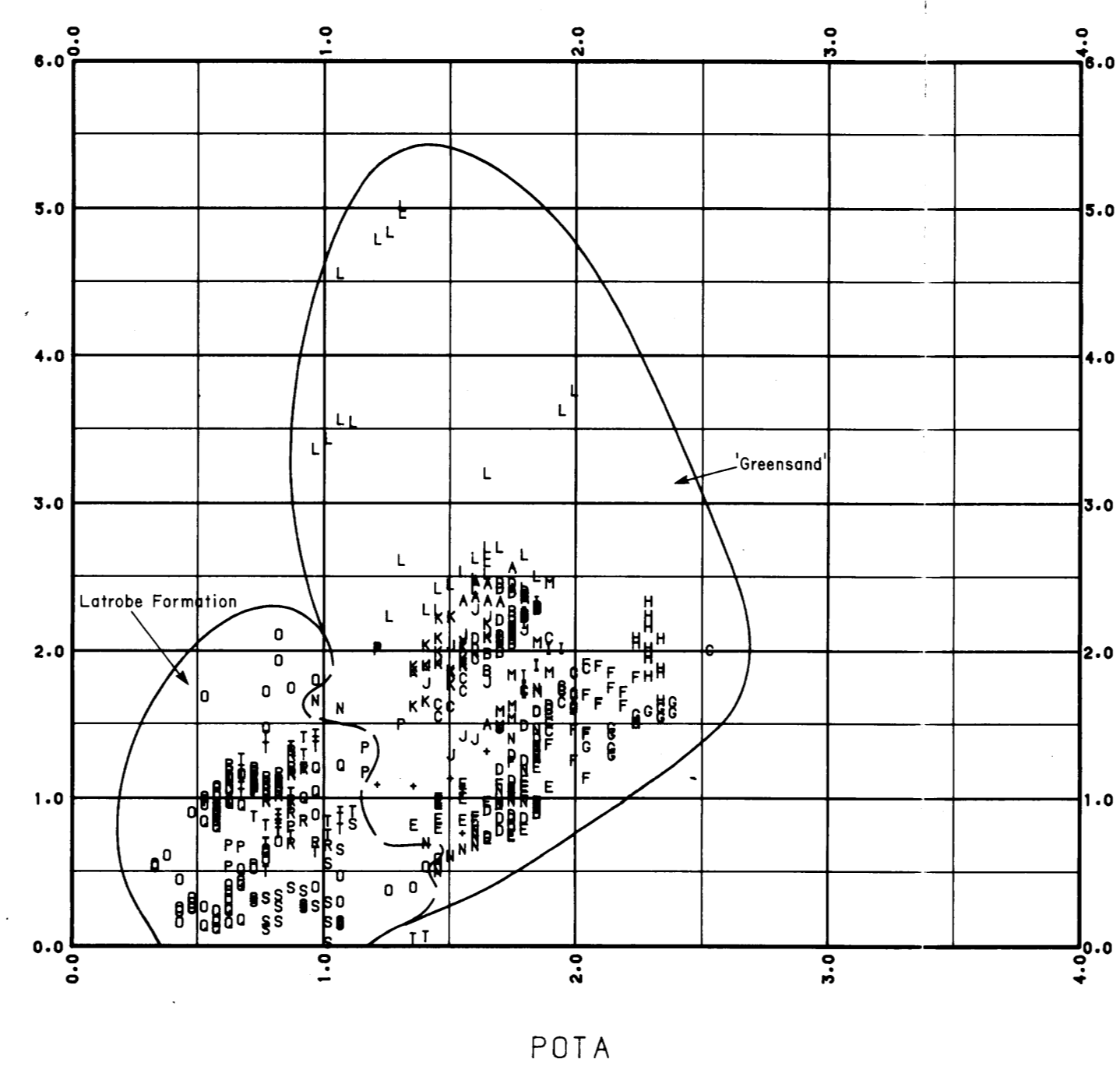
CROSSPLOT OF PEF AGAINST POTA
PATRICIA-1



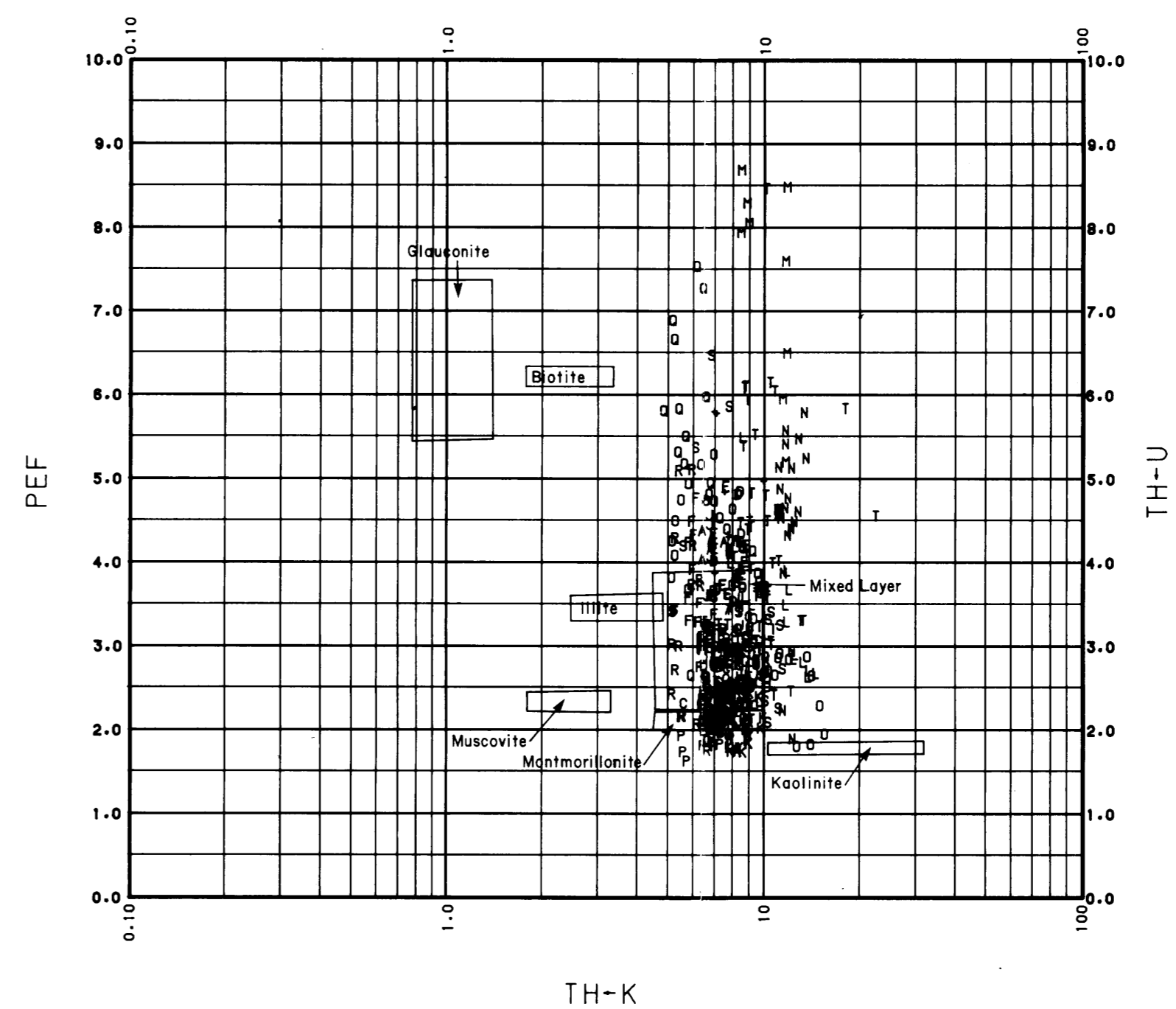
CROSSPLOT OF THOR AGAINST POTA
PATRICIA-1



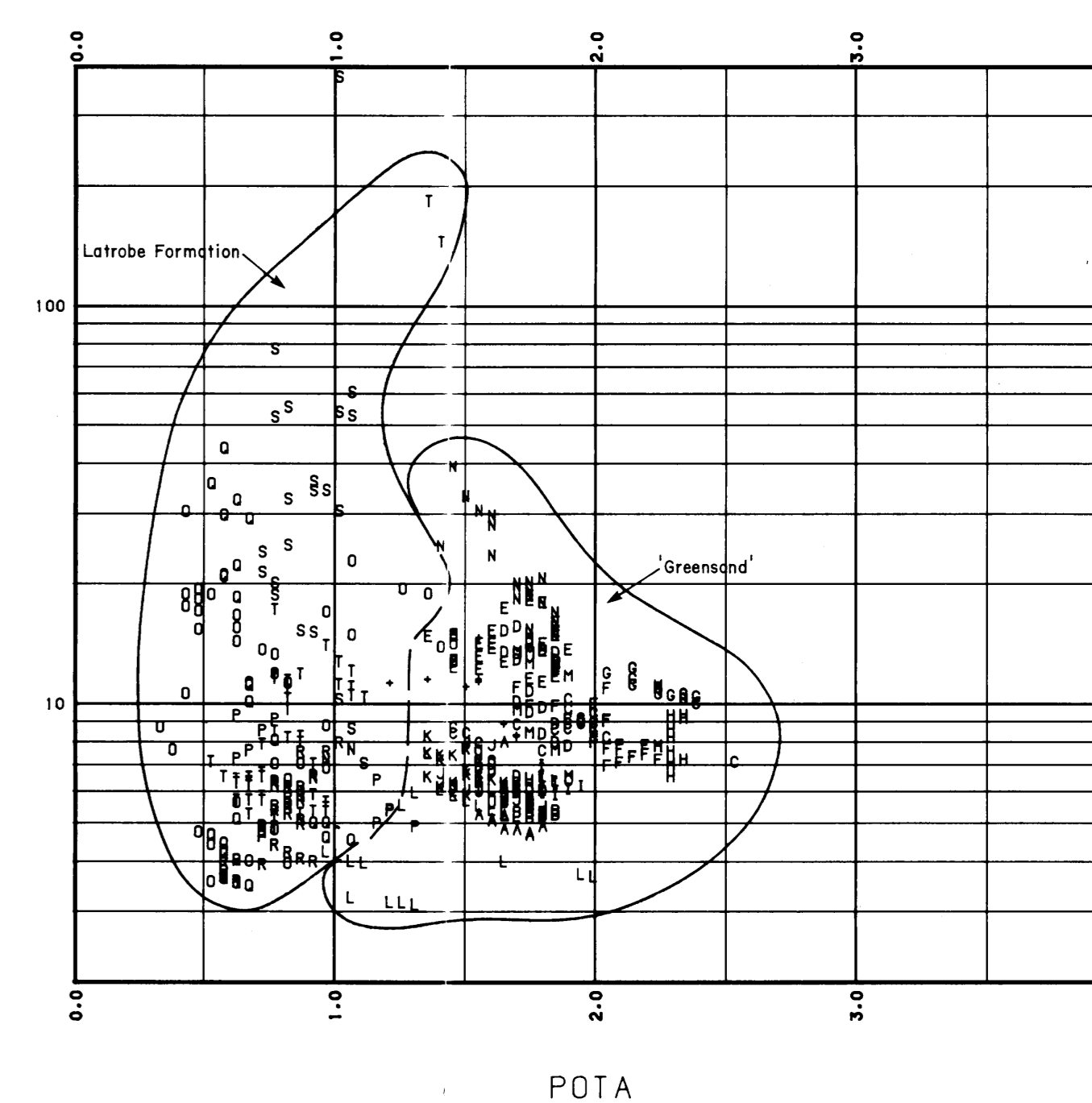
CROSSPLOT OF URAN AGAINST POTA
PATRICIA-1



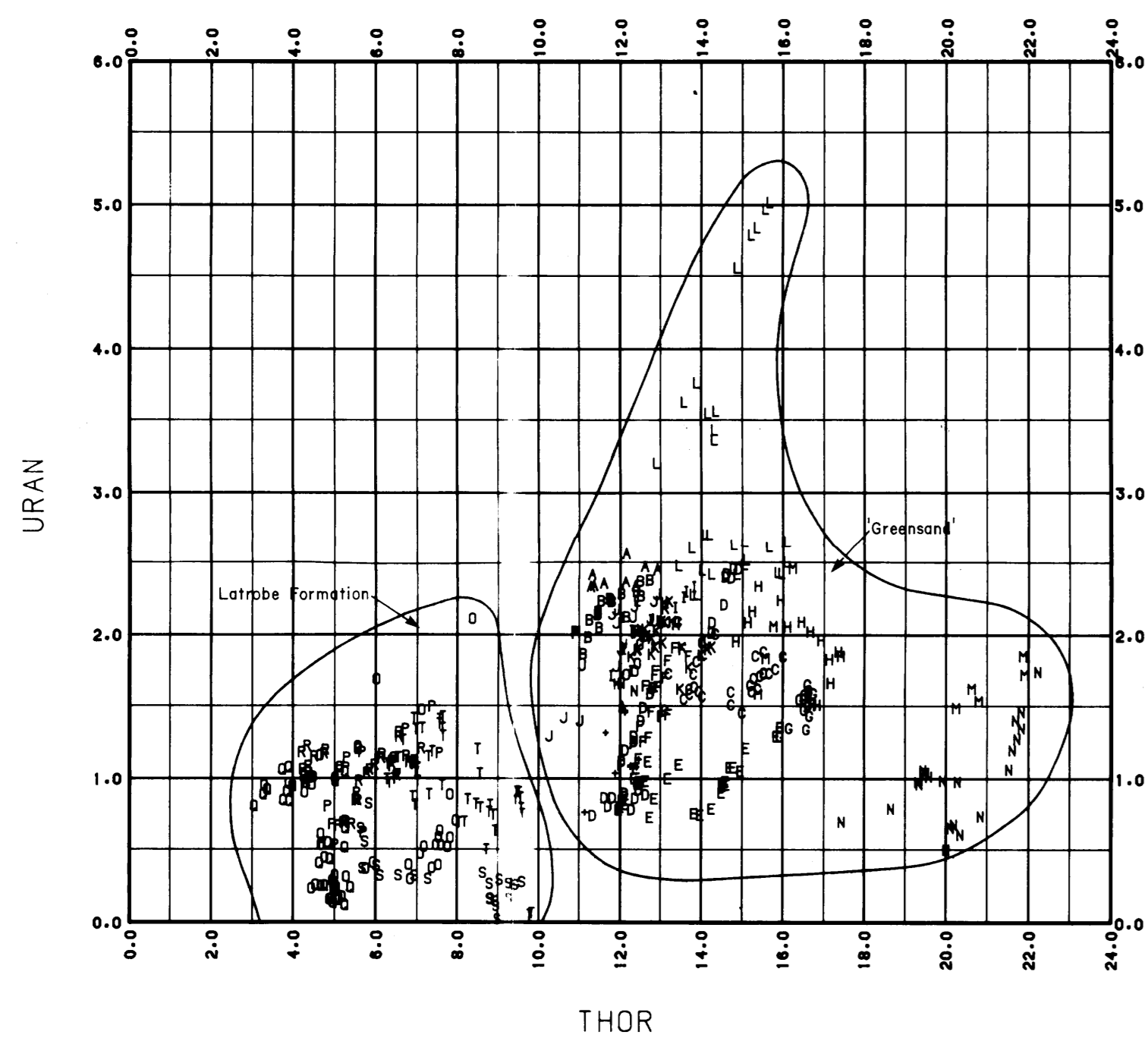
CROSSPLOT OF PEF AGAINST TH-K
PATRICIA-1



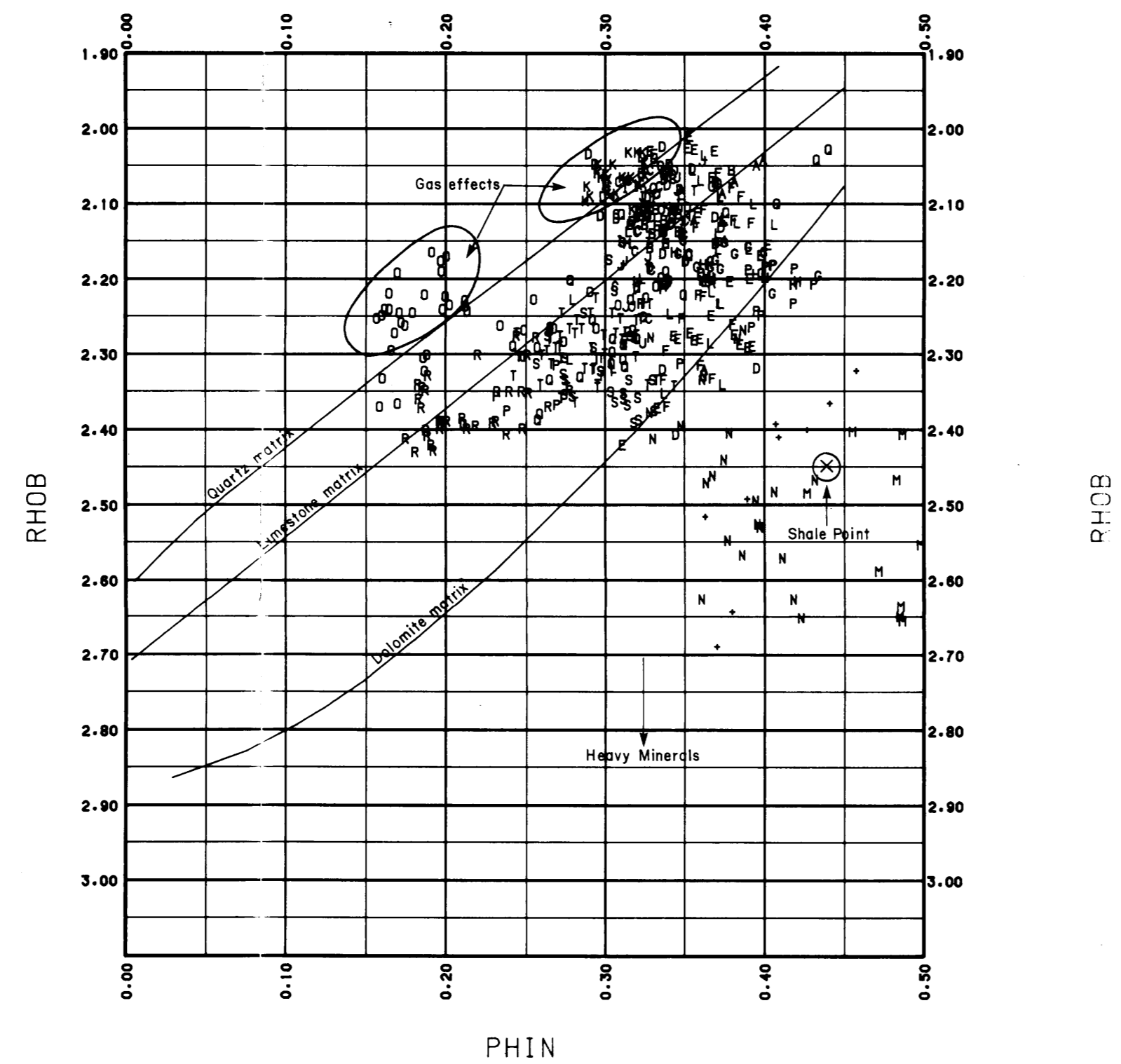
CROSSPLOT OF TH-U AGAINST POTA
PATRICIA-1



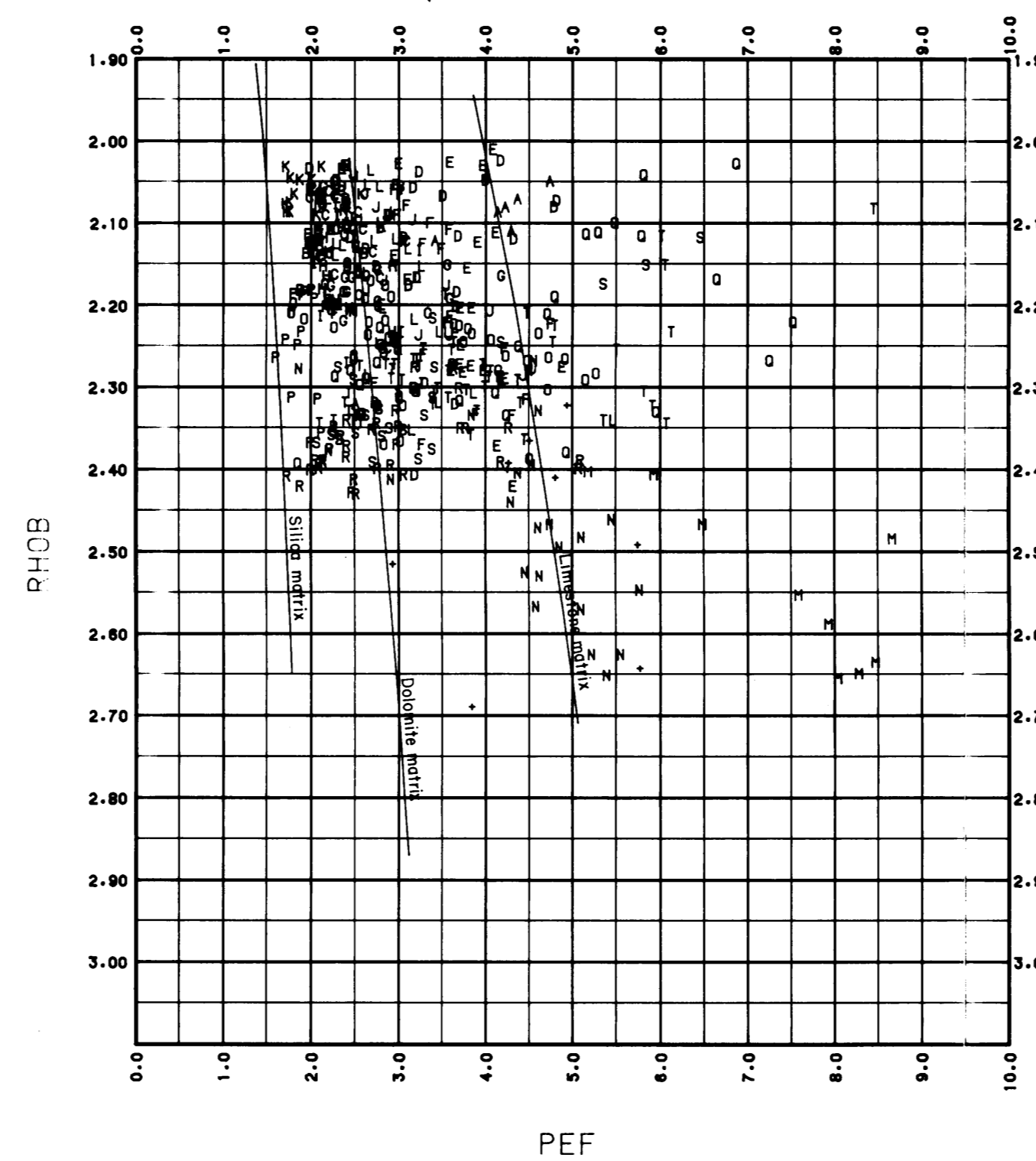
CROSSPLOT OF URAN AGAINST THOR
PATRICIA-1



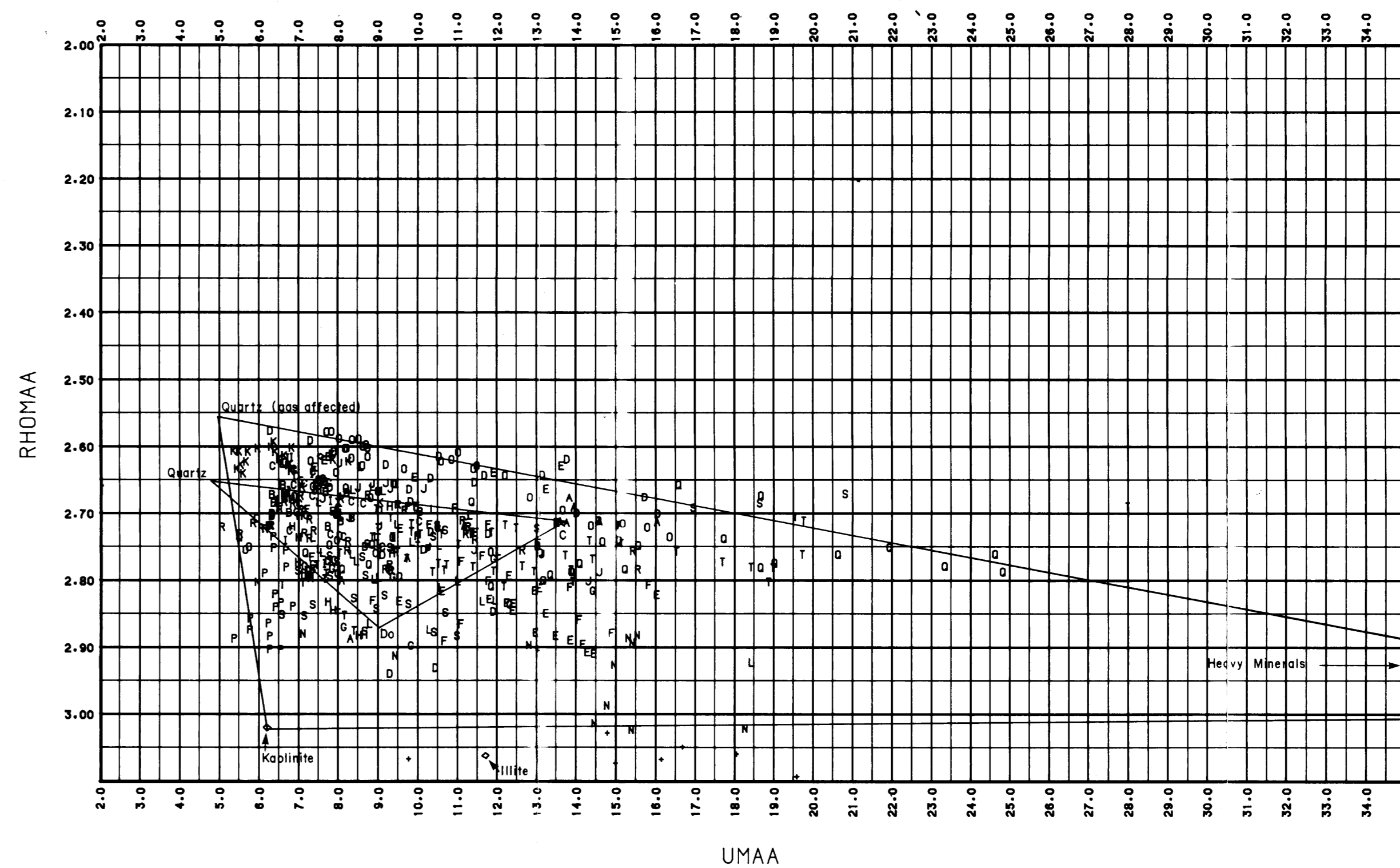
CROSSPLOT OF RHOB AGAINST PHIN
PATRICIA-1



CROSSPLOT OF RHOB AGAINST PEF
PATRICIA-1



CROSSPLOT OF RHOMAA AGAINST UMAA
PATRICIA-1



Note: PEF log has been corrected for
beryllia effects from the drilling
mud with a bulk shift of
-0.9 B/E

LEGEND

Symbol	Depth Range
+	700.0 - 701.4m
A	701.4 - 703.0m
B	703.0 - 705.5m
C	705.5 - 710.0m
D	710.0 - 714.0m
E	714.0 - 718.5m
F	718.5 - 721.5m
G	721.5 - 723.5m
H	723.5 - 726.0m
I	726.0 - 728.0m
J	728.0 - 730.5m
K	730.5 - 734.0m
L	734.0 - 739.0m
M	739.0 - 740.3m
N	740.3 - 744.0m
O	744.0 - 750.3m
P	750.3 - 753.0m
Q	753.0 - 757.5m
R	757.5 - 762.5m
S	762.5 - 766.5m
T	766.5 - 775.0m

PATRICIA-1. W.C.R. Vol 2.

LASMO ENERGY AUSTRALIA LTD
Wellname : PATRICIA-1
Zone Name : G-SAND & UPPER LATROBE
Author : A. P. Colecraft
Date : 13.7.87
Drawing No : GLP-17



PATRICIA-1
G-SAND & UPPER LATROBE (701-775m)