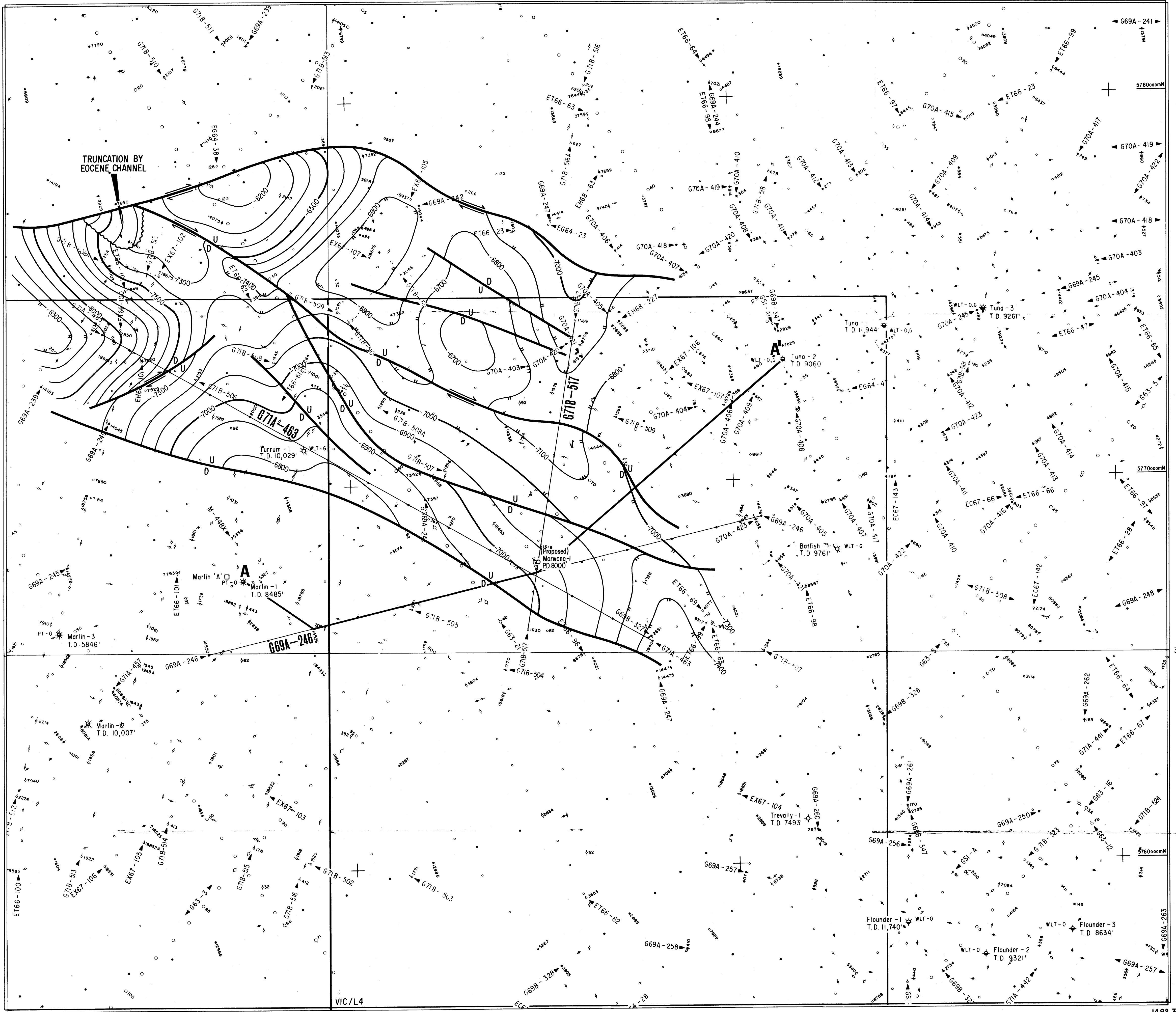


148° 15'

148° 30'



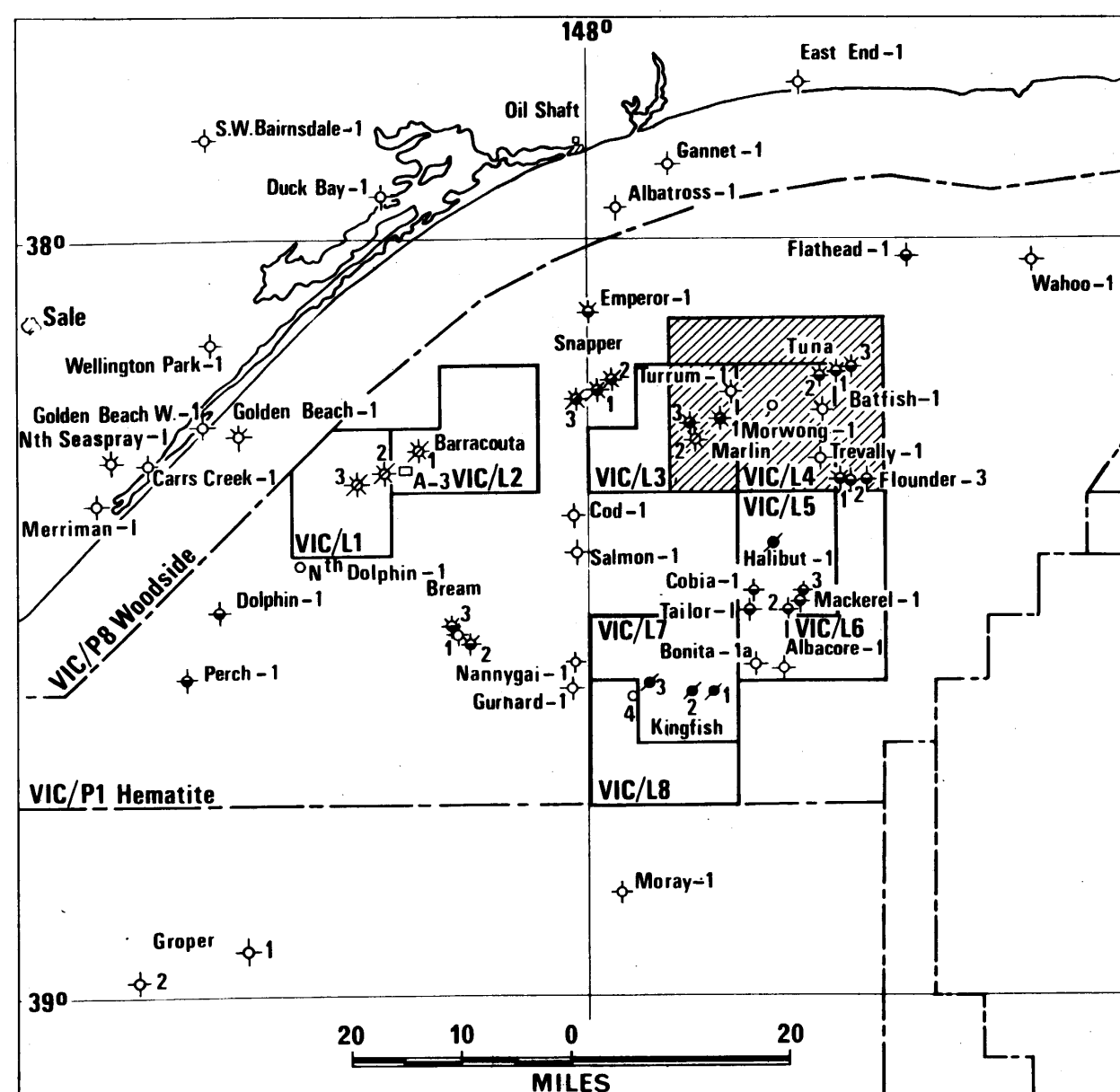
38° 15'

38° 15'

VIC/L4

148° 30'

LOCALITY MAP



ESSO EXPLORATION AND PRODUCTION AUSTRALIA INC.

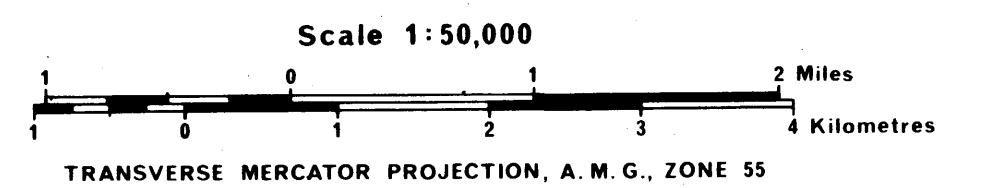
THE GIPPSLAND BASIN
VICTORIA

MORWONG PROSPECT

STRUCTURE MAP
INTRA LATROBE HORIZON
25' ABOVE TURRUM GAS SAND (-6901')
PRE DRILLING



CONTOUR INTERVAL: 100 FEET DATUM: SEA LEVEL



AUTHOR: J.EALLEN DRAFTED BY: B.H.BAKKEN
TO ACCOMPANY: AUTHORIZATION TO DRILL DATE: OCT. 1972
MORWONG-1

PLATE