

20 of 25



WELL KINGFISH NO. 6
COMPANY ESSO
COUNTY GIPPSLAND BASIN
STATE VICTORIA

LEGEND
DEPTH CORRESPONDS TO DRILL
PIPE MEASUREMENTS.
NB NEW BIT
NCB NEW CORE BIT
DST DRILL STEM TEST
NR NO RETURNS
TG TRIP GAS
CO CIRCULATE OUT RETURNS

LITHOLOGY
SAND
GRANITE WASH
LIME STONE
SHALE
GYP. ANHYDRITE
DOLOMITE

CHERT
LIGNITE

CUTTINGS ANALYSIS

TOTAL GAS _____

METHANE _____

LIQUID HYDROCARBONS
(C₆+) ----- 6+ -----

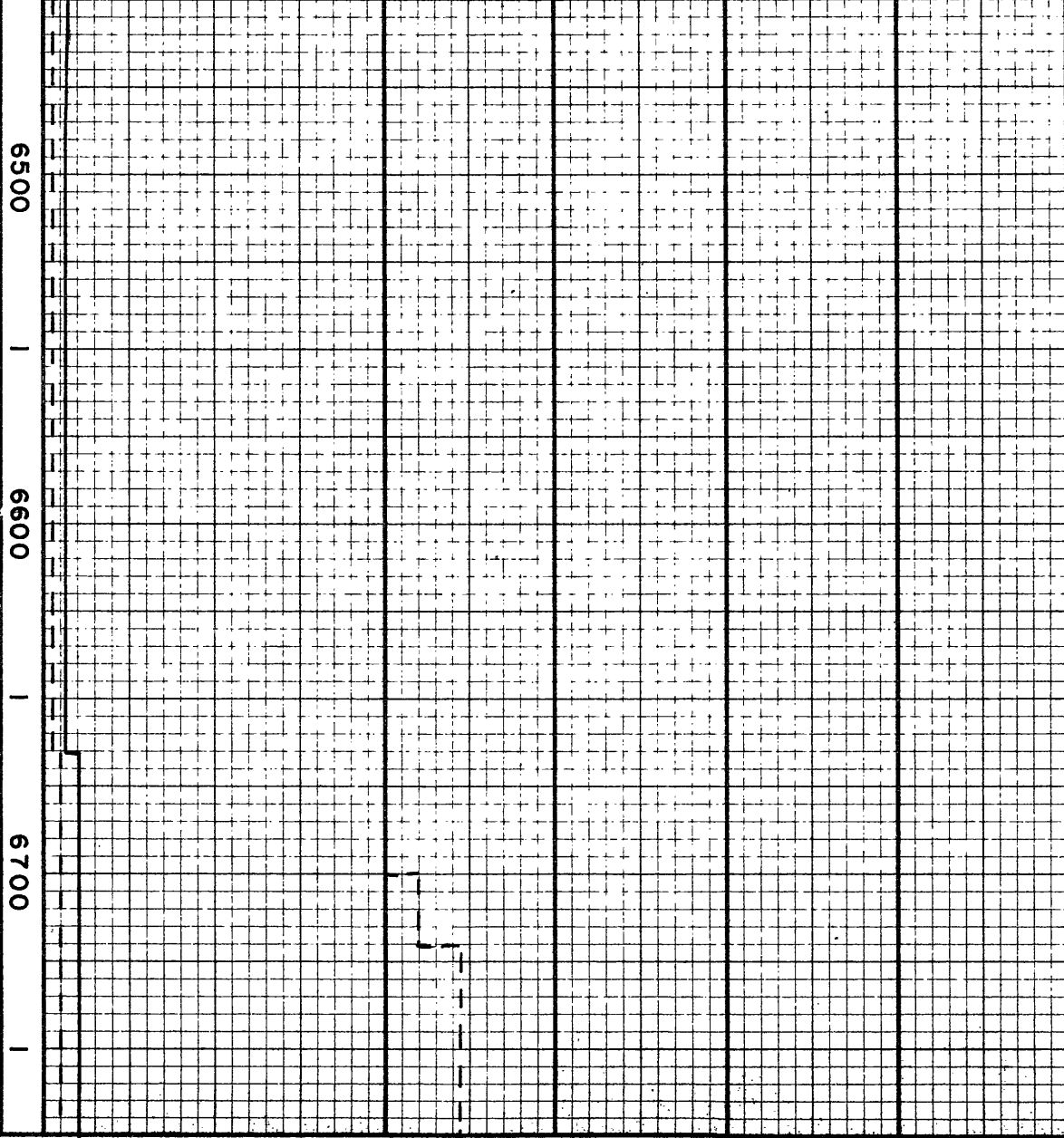

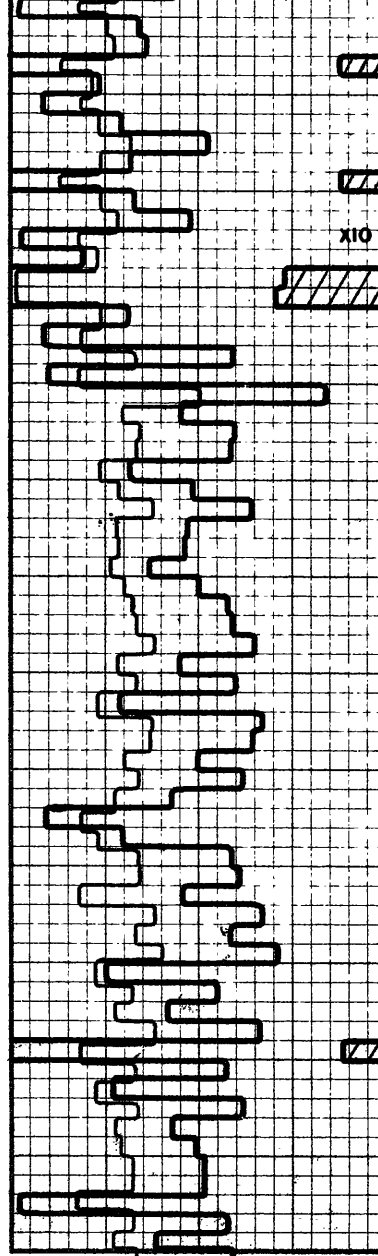
ppm HYDROCARBONS IN MUD M=1000

DRILLING RATE
 FT. PER HR. MIN. PER FT.

150 100 50
'd' - 15 20 25
VISUAL POROSITY
GST

LITHOLOGY

C₁ C₂ C₃ C₄ C₅₊
IM 5M 10M 0 1M 0 1M 0 1M 0 1M
OIL TSG 2/5 5/0 7/5 25/00 2/5



OIL TSG

SHALE MED GRY,
CALC, SILTY, GLAUC,
PYR, CARB

SANDSTONE LT GRY,
FINE

DEPT. NAT. RES & ENV



PE603524