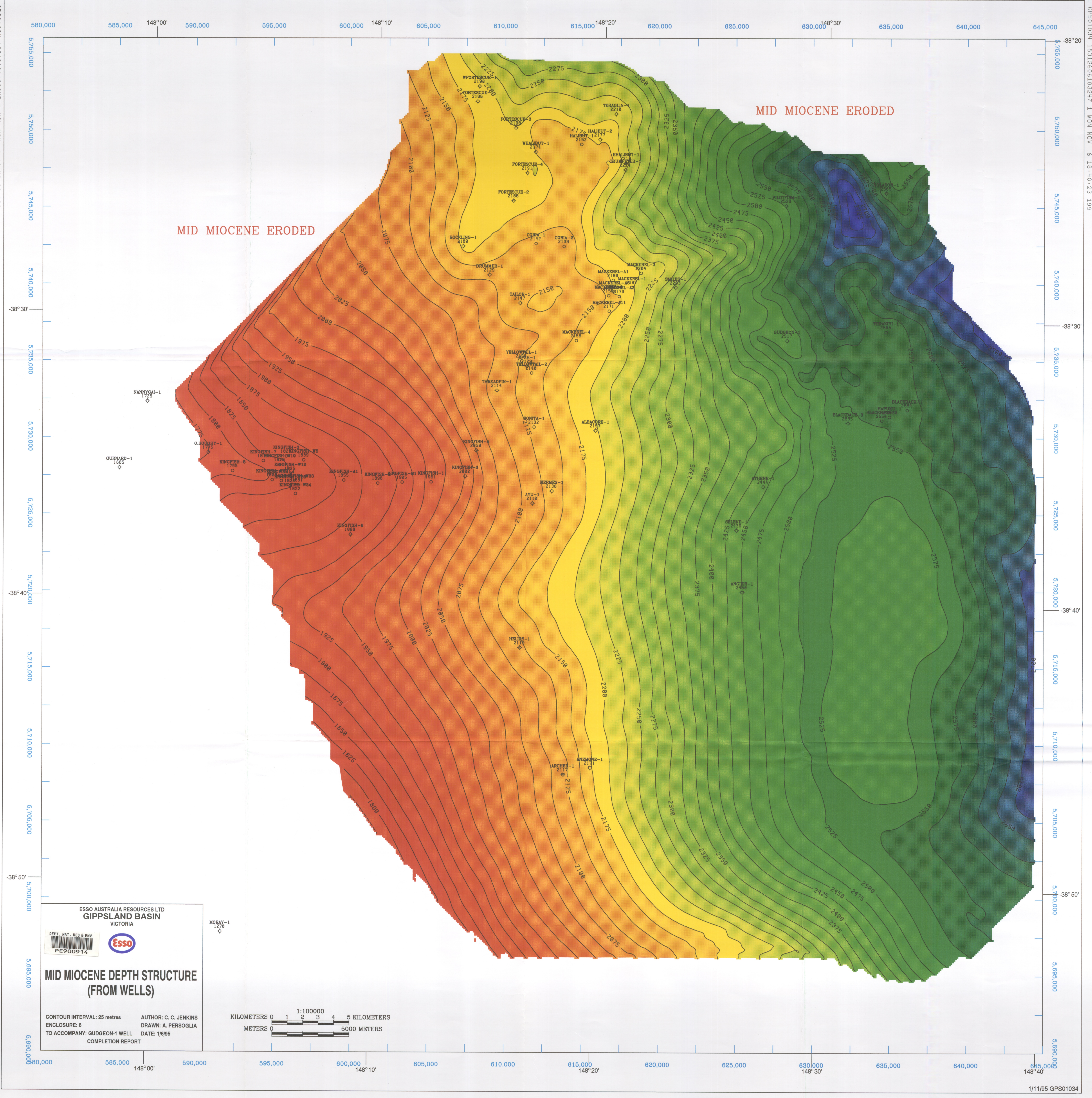


MRK/ZPL GPS01034 18312606183247 1 MON NOV 6 18:40:23 199


MRK/ZPL GPS01034 18312606183247 1 MON NOV 6 18:40:23 199




MID MIOCENE ERODED

MID MIOCENE ERODED

ESSO AUSTRALIA RESOURCES LTD
GIPPSLAND BASIN
 VICTORIA

DEPT. NAT. RES & ENV

 PE900914



**MID MIOCENE DEPTH STRUCTURE
 (FROM WELLS)**

CONTOUR INTERVAL: 25 metres AUTHOR: C. C. JENKINS
 ENCLOSURE: 6 DRAWN: A. PERSOGLIA
 TO ACCOMPANY: GUDGEON-1 WELL COMPLETION REPORT DATE: 1/6/95

