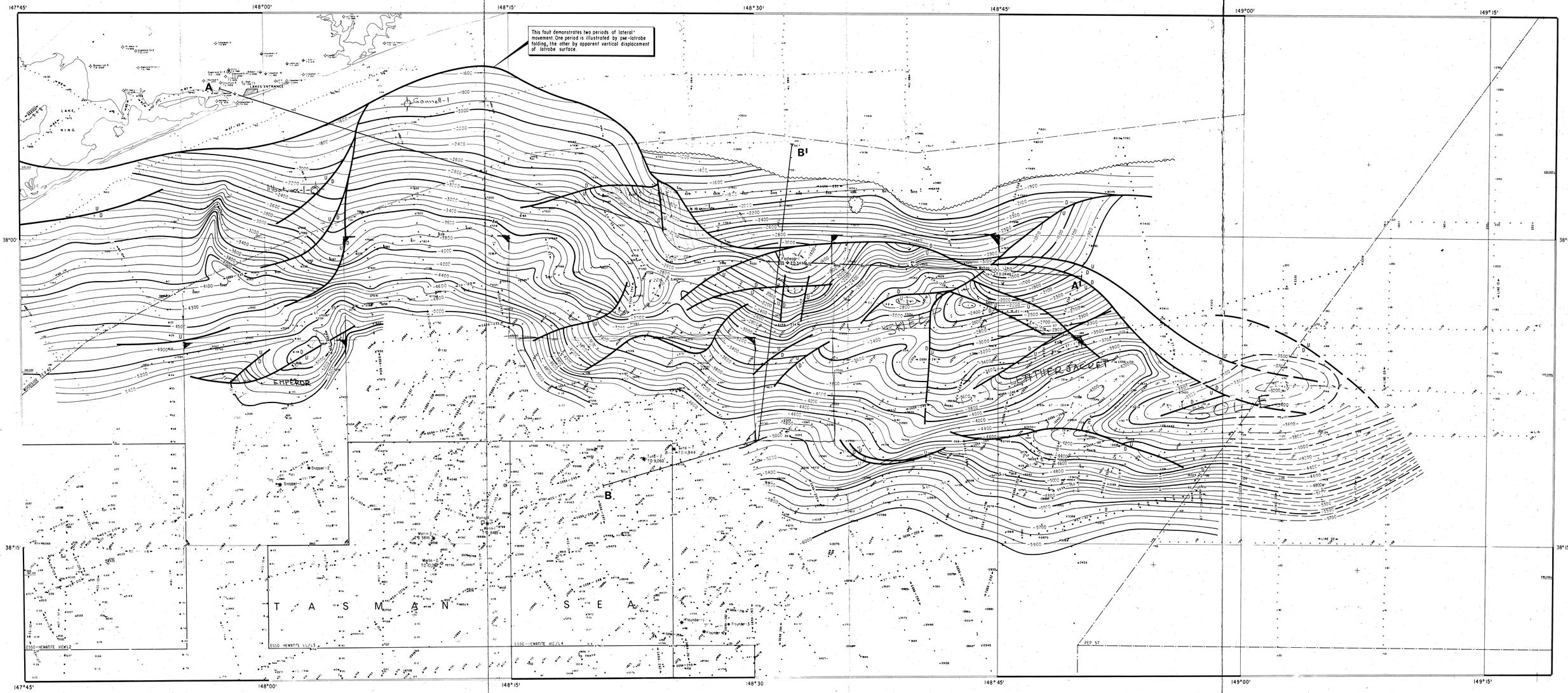

MAP INDEX

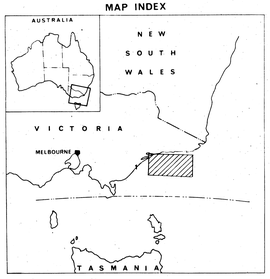

GEOLOGIC COLUMN

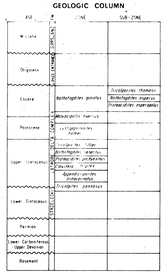

ESSO EXPLORATION AND PRODUCTION AUSTRALIA INC.

THE GIPPSLAND BASIN

VICTORIA

INTERPRETATIVE

STRUCTURE MAP ON TOP OF LAKES ENTRANCE "GREENSAND"

CONTOUR INTERVAL 100 FEET

DATUM SEA LEVEL

Scale 1 : 100,000

2 1 0 2 4

MILES

AUTHOR W.H.BASSETT

DRAFTED BY: M.R.CHATENAY

TO ACCOMPANY: FLATHEAD-1 COMPLETION REPORT

DATE: AUGUST 1969

PLATE I

Dwg. 1151/09/5

REPT. NO. PE 900017