

# COBIA No1

DEPT. NAT. RES. & ENV.  
PE604474

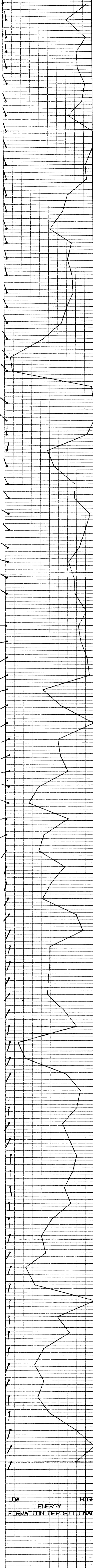
MAGNETIC DECLINATION 12° EAST OF NORTH  
12 FT INTERVAL - 9.0 FT STEP

FORMATION DEPOSITIONAL ENERGY

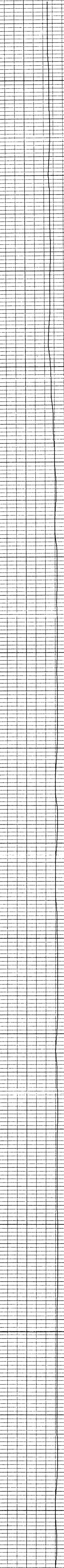
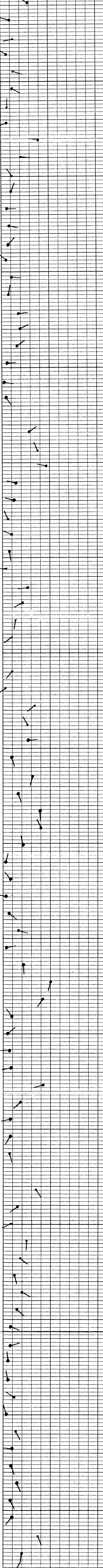
HOLE DIAMETER

LOW HIGH

20 16 12 8



7600  
7700  
7800  
7900  
8000  
8100  
8200  
8300  
8400



LOW HIGH ENERGY FORMATION DEPOSITIONAL

20 16 12 8 HOLE DIAMETER