











WELL EVALUATION SUMMARY

LOCATION : Victoria LICENCE : PEP 119 KB/RT : 129.59
 BLOCK : OTWAY BASIN PEP 119 RIG RELEASED : 03/MAY/1997 TOTAL DEPTH : 2505
 LATITUDE : 37 35 14.50S LONGITUDE : 141 17 38.40E

Interpreted by: A Buffin WES No: 97.067 Vertical Scale 1 : 200
 Approved by: L Finlayson Date: Aug 97 Vertical Units METRES
 Team Leader: G Parsons

LEGEND

-  NET OIL PAY
-  WATER
-  COAL AND CARBONACEOUS SHALE
-  RFT / MDT POINT
-  NET GAS PAY
-  SAND
-  SHALE
-  SWC

