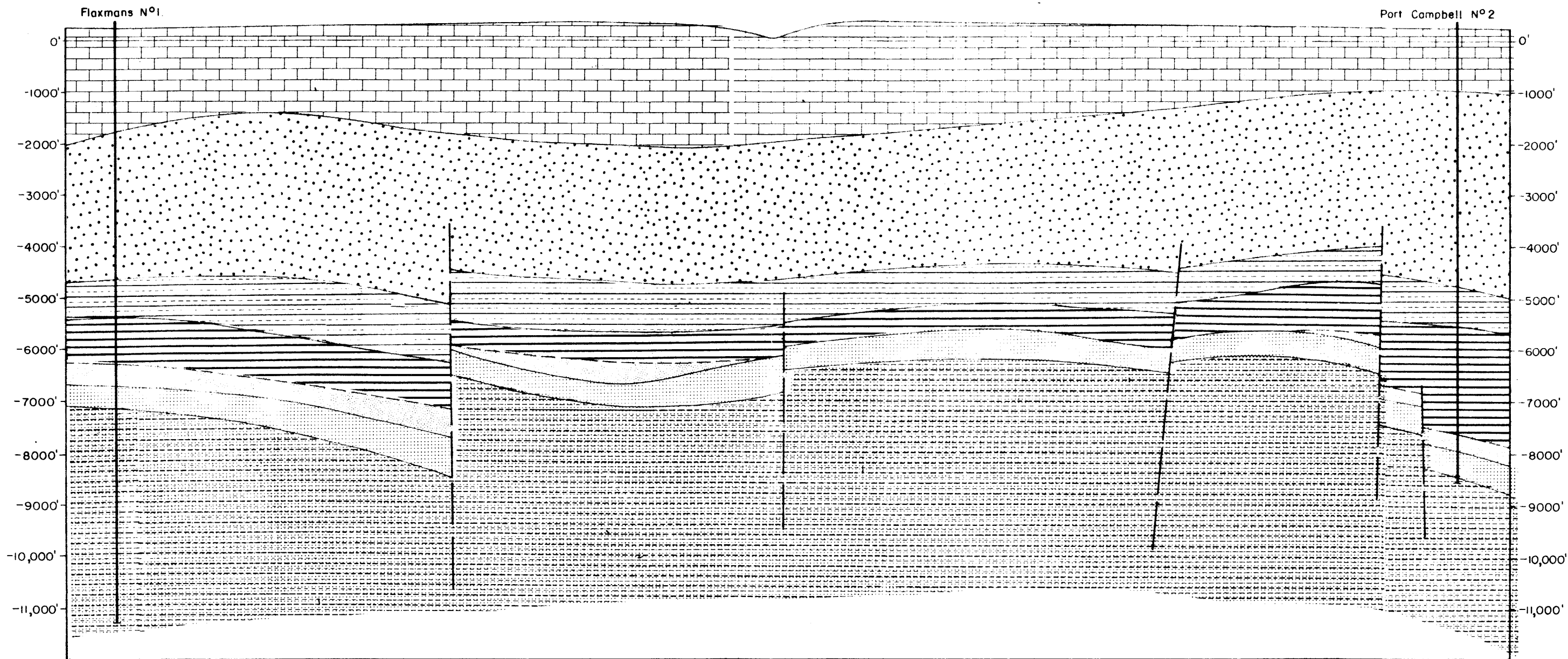


DEPT. NAT. RES & ENV
 PE904024








FROME BROKEN HILL CO PTY LTD

**GEOLOGICAL CROSS SECTION
 BETWEEN PORT CAMPBELL N°2 and FLAXMANS N°1**

By J. S. BAIN and S. BENEDEK



LEGEND

- | | | | | | |
|--|---|---------------------|--------------------------|---|-------------------|
| <i>Miocene—Oligocene</i> |  | Heytesbury Group. | <i>Upper Cretaceous</i> |  | Belfast Mudstone. |
| <i>Eocene—
Upper Cretaceous</i> |  | Wangerrip Group. | <i>Middle Cretaceous</i> |  | Flaxmans Beds. |
| <i>Upper Cretaceous</i> |  | Paaratte Formation. | <i>Lower Cretaceous</i> |  | Waarre Formation. |
| <i>Lower Cretaceous
— Jurassic</i> |  | Otway Group. | | | |

SCALE: VERTICAL 1 Inch = 2,000 Feet.
 HORIZONTAL 1 Inch = 1 Mile.

PLATE 6
 7200-G-85

Dec. 1961.