

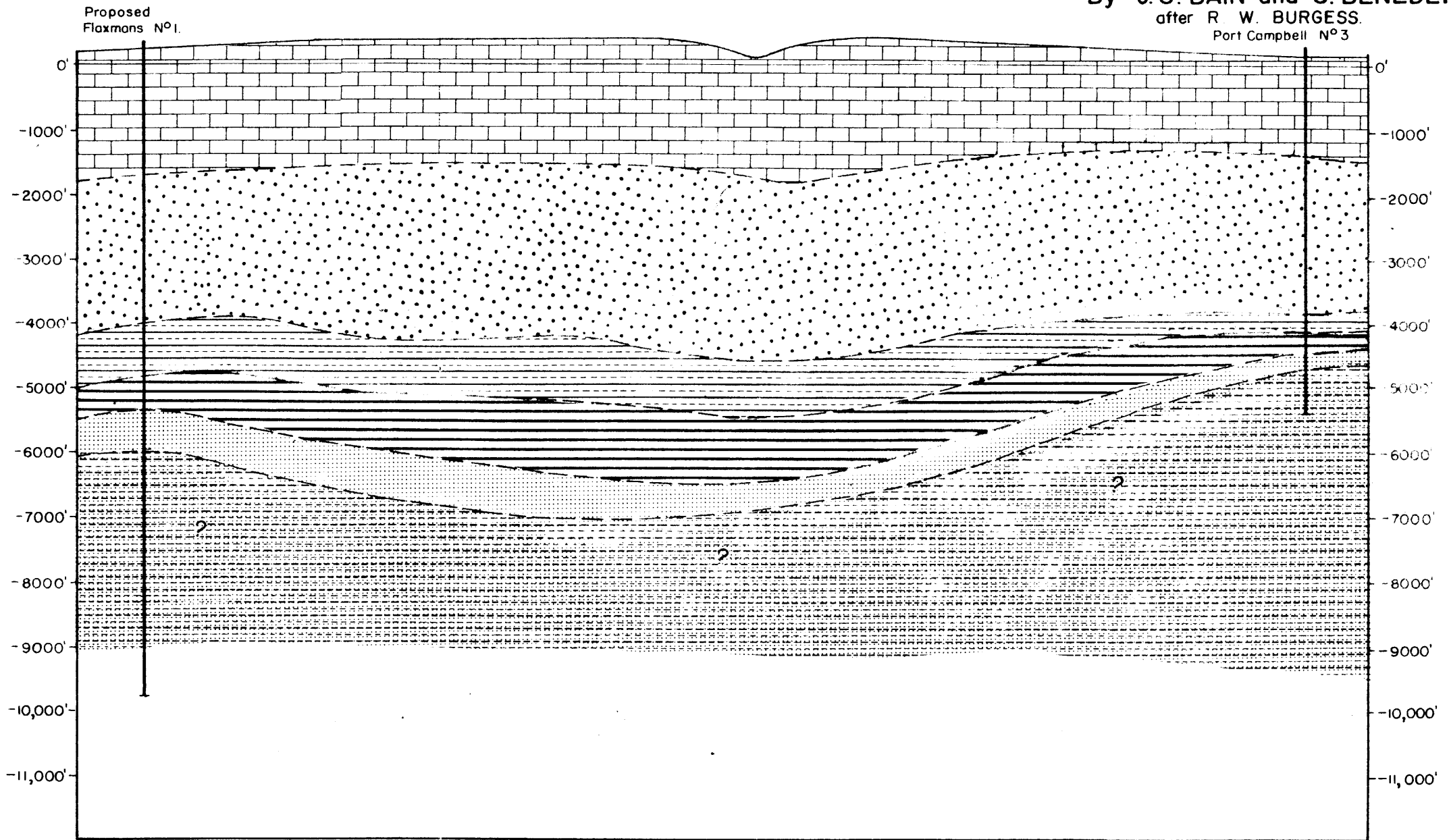
DEPT. NAT. RES & ENV

 PE904022

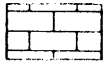





FROME BROKEN HILL CO. PTY. LTD.

GEOLOGICAL CROSS SECTION BETWEEN PORT CAMPBELL N°3 and the PROPOSED FLAXMANS N°1

By J. S. BAIN and S. BENEDEK
 after R. W. BURGESS.
 Port Campbell N°3



LEGEND

- | | | | | | |
|-------------------------------------|---|---------------------|--|---|-------------------|
| <i>Miocene—Oligocene.</i> |  | Heytesbury Group. | <i>Upper Cretaceous.</i> |  | Belfast Mudstone. |
| <i>Eocene—
Upper Cretaceous</i> |  | Wangerrip Group. | <i>Upper Cretaceous.</i> |  | Waarre Formation. |
| <i>Upper Cretaceous</i> |  | Paaratte Formation. | <i>Lower Cretaceous
— Jurassic</i> |  | Otway Group. |

SCALE: VERTICAL 1 Inch = 2,000 Feet.
 HORIZONTAL 1 Inch = 1 Mile.

PLATE 3
 7200-G-85
 Dec. 1961.