









MIKE MACPHAIL CONSULTANT PALYNOLOGIST		DEPT. NAT. RES. & ENV
20 ABBEY ST. GLADESVILLE NSW 2111		
PHONE/FAX 02 817 4369		
PE901814		
CLIENT: SHELL COMPANY OF AUSTRALIA		
WELL/BOREHOLE/SAMPLE: WILD DOG-1		
BASIN: TORQUAY SUB-BASIN		
STATE: VICTORIA		
KB ELEVATION: _____		TOTAL DEPTH: _____
ANALYST: M.K. MACPHAIL		DATE: 1 MARCH 1993
NOTES: _____		

RANGE CHART OF GRAPHIC ABUNDANCES BY LOWEST APPEARANCE

Key to Symbols

-  = Very Rare
-  = Rare
-  = Few
-  = Common
-  = Abundant
-  = Questionably Present
-  = Not Present

