Schlumberger

MELBOURNE LOG INTERPRETATION CENTRE

DRIFT CORRECTED SONIC

DEPT. NAT. RES & ENV
PE600557

Company:	BHP PETROLEUM PTY LTD		
Well:	CONAN-1		
Field:	WILDCAT		
Country:	AUSTRALIA		
Reference No:	SYJ-561137/561138	Interval:	1955.00 to 650.00
Date Logged:	2 AUG 1995	Date Processed:	7 AUG 1995
Location:	038 52' 14.095" S		142 46' 52.022" E
Elevations:	KB: 25.30	DF: 25.00	GL: -70.00
Permanent Datum:	MSL	Depth Units:	METRES

FOLD HERE

The well name, location and borehole reference data were furnished by the customer.

All inte،pretations are opinions based on inferences from electrical or other measurements and we cannot, and do not guarantee the accuracy or correctness of any interpretations, and we shall not, except in the case of gross or willful negligence on our part, be liable or responsible for any loss, costs, damages or expenses incurred or sustained by anyone resulting from any interpretations made by any of our officers, agents or employees. These interpretations are also subject to Clause 4 of our General Terms and Conditions as set out in our current Price Schedule.

FIELD RECORDING:	**Engineer:**	R.JONSSON	**Location:**	.	**Program Version:**	7C0-427
COMPUTATION:	**Analyst:**	S.TCHERKASHNEV	**Centre**	SYJ	**Baseline:**	20.5

ELEVATION ABOVE MEAN SEA LEVEL

Logging Datum:	25.30
Seismic Reference Datum:	0.00
Total Number of Levels	55
Depth Reference	SRD
Time Reference	SRD

REMARKS

Run	Date	Tool Type		Bit Size/ Depth	Casing Size/ Depth	Top Depth	Bottom Depth
1	2-08-95	LDL		12.25 IN	13.3 IN/1200 M	1675 M M	1940 M

VSP Run	Date	Gun Offset	Hydro Offset	Gun Elevation	Hydro Elevation	Gun Azimuth	Hydro Azimuth
1	1-08-95	50 M	50 M	5 M BELOW MSL	10 M BELOW MSL	92.4 DEG	92.4 DEG

GAMMA RAY	DEPTH SRD	ADJUSTED SONIC
0.0 api 200.0		700 usec/m 200
DENSITY	SCALE 1:500	RAW SONIC
1.0 gm/cc 3.0		700 usec/m 200
CALIPER		INTEGRATED CORRECTED SONIC VERTICAL CHECK SHOT TIMES INTEGRATED RAW SONIC ALL TIMES REFERENCED TO SRD
5 inches 25		

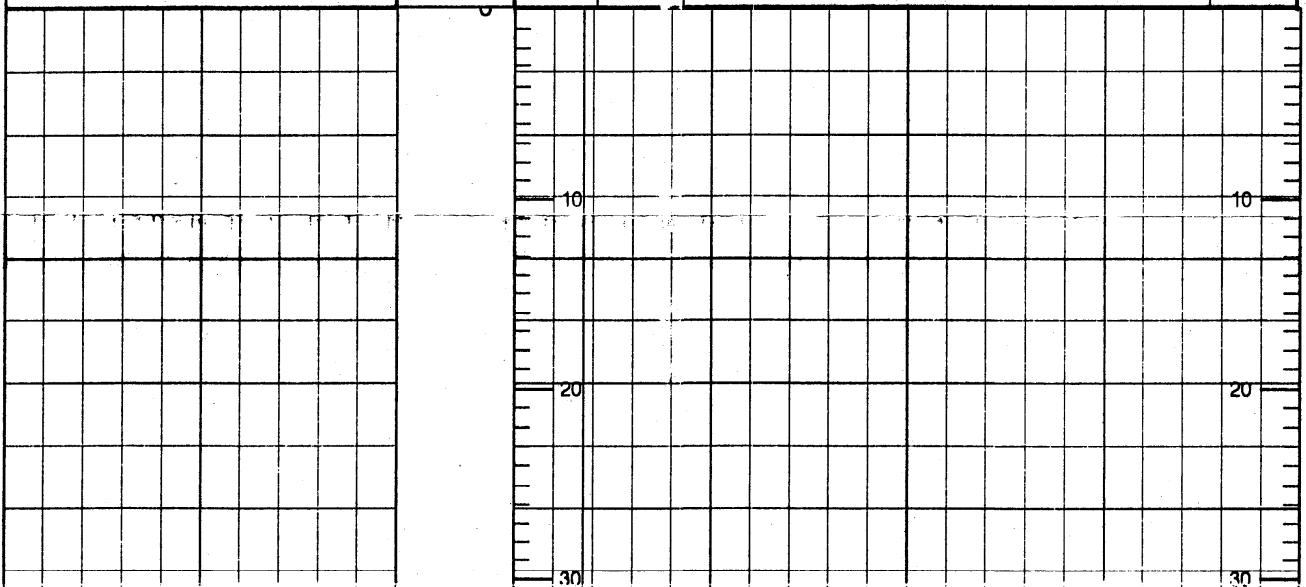

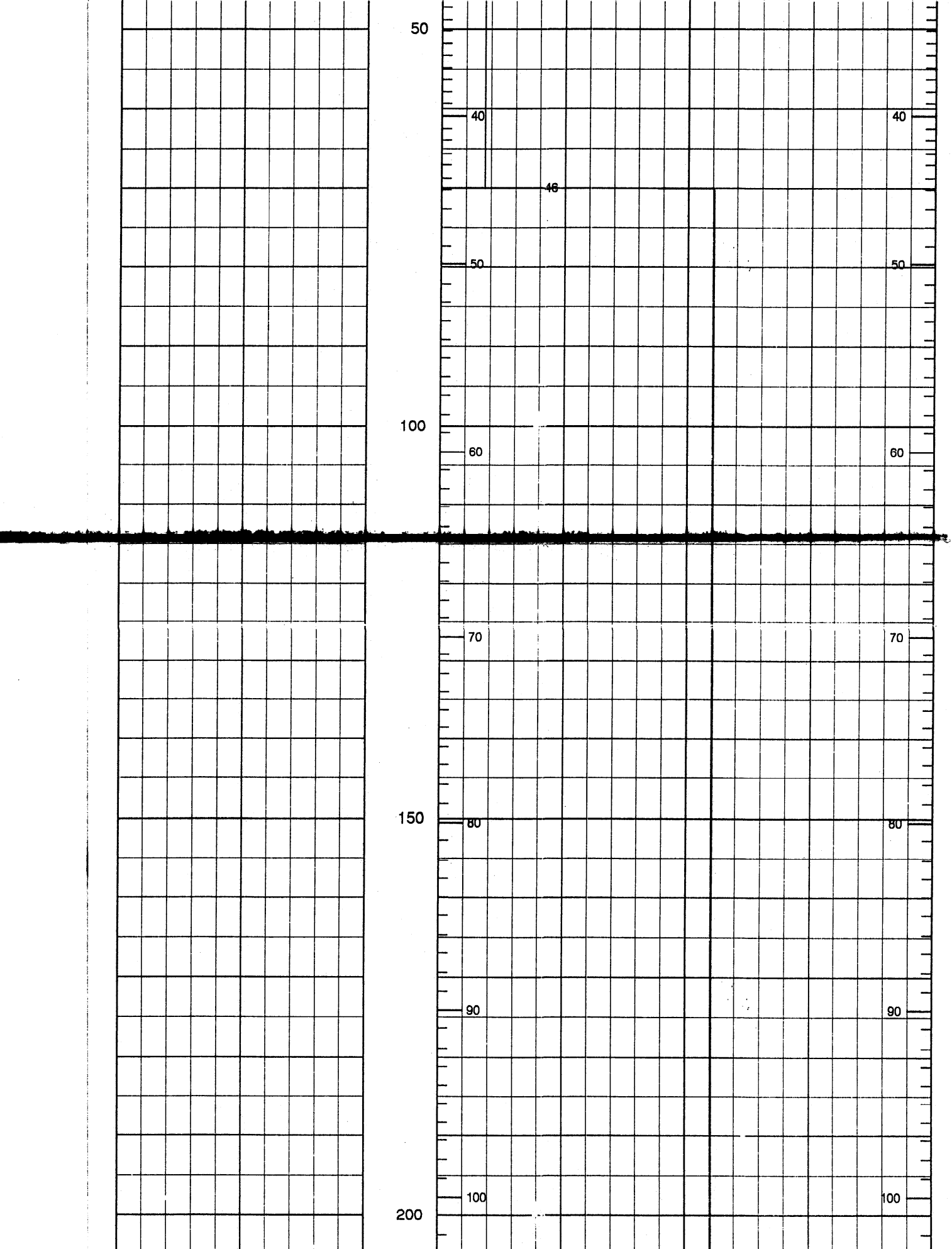

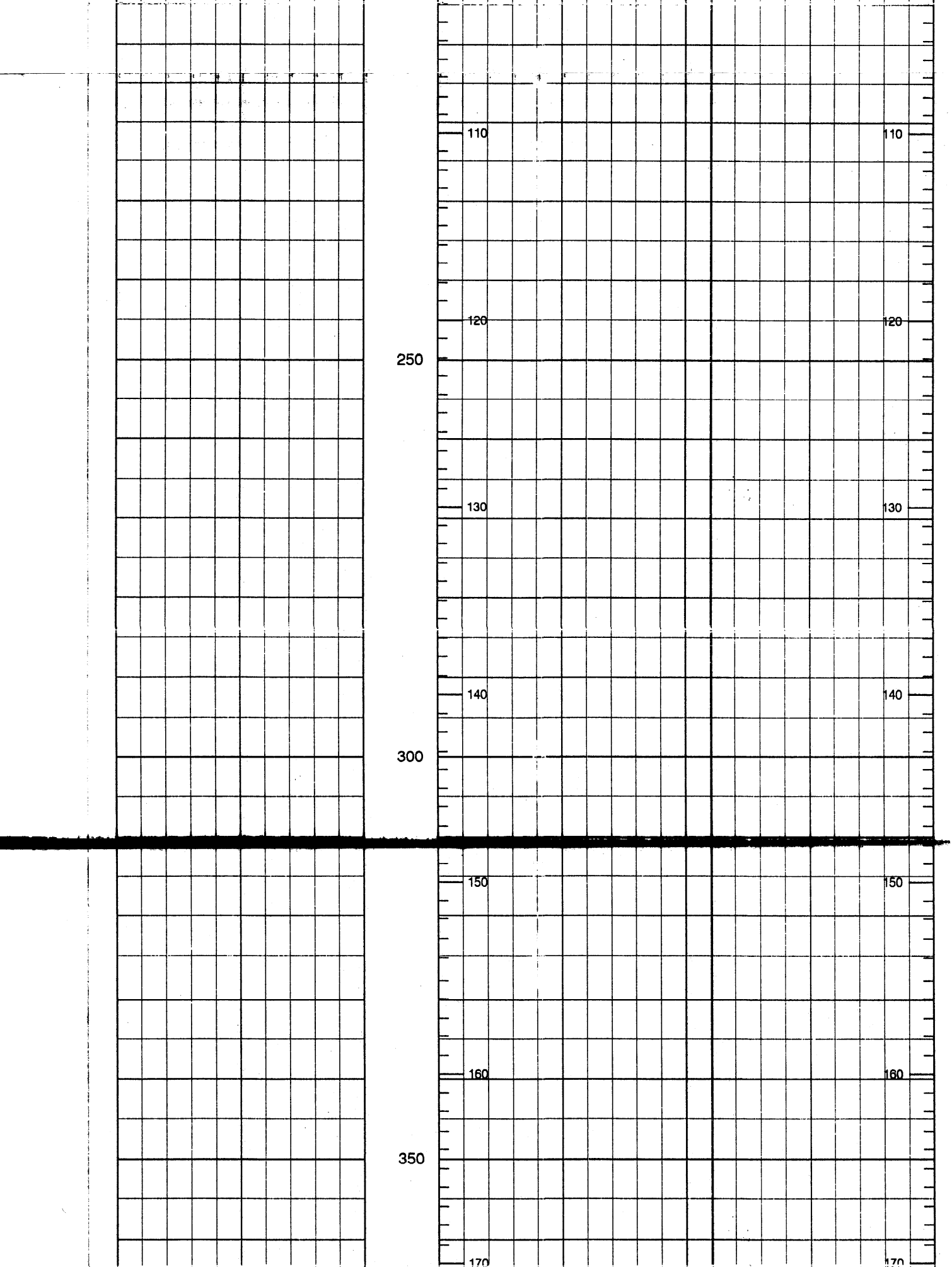

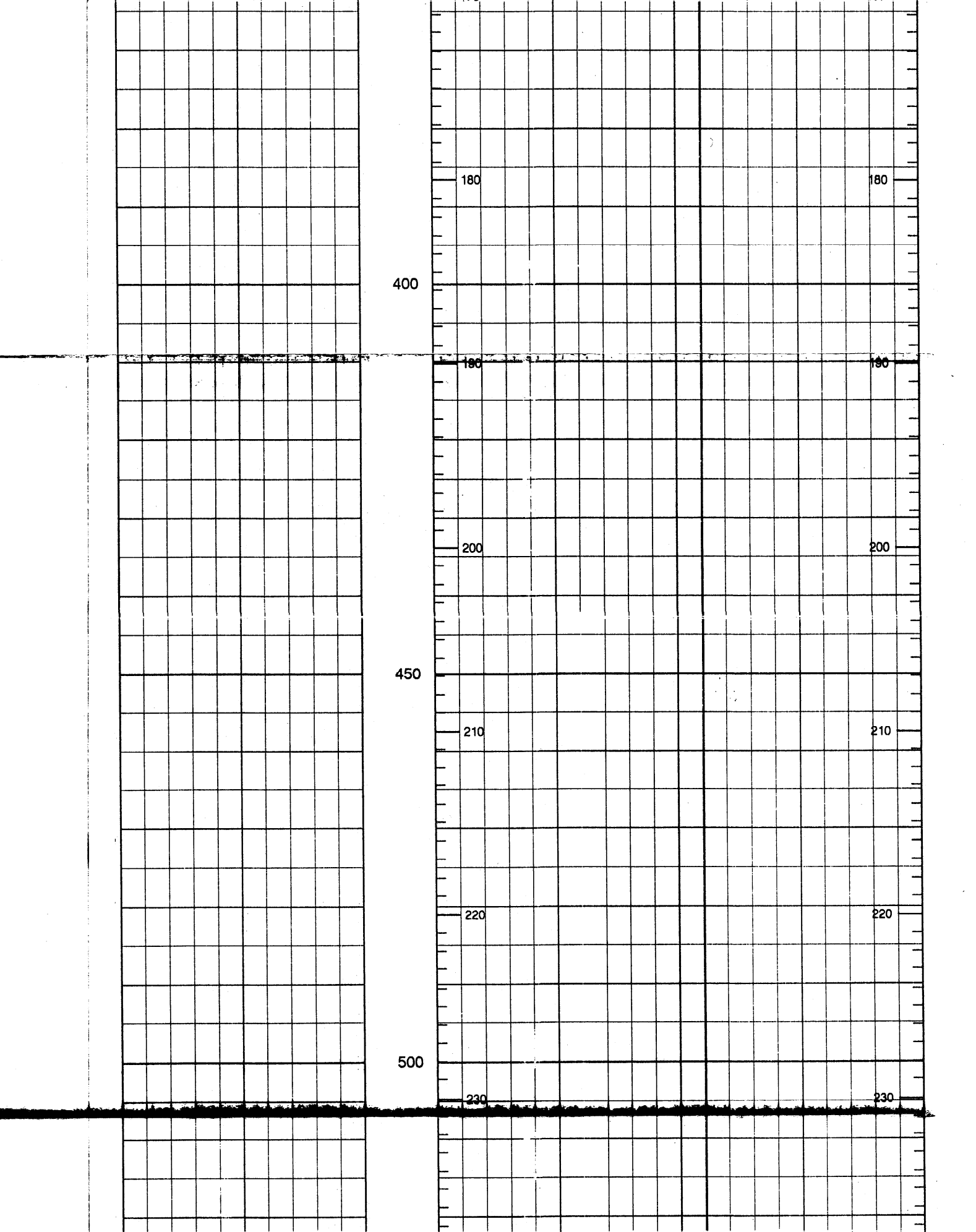

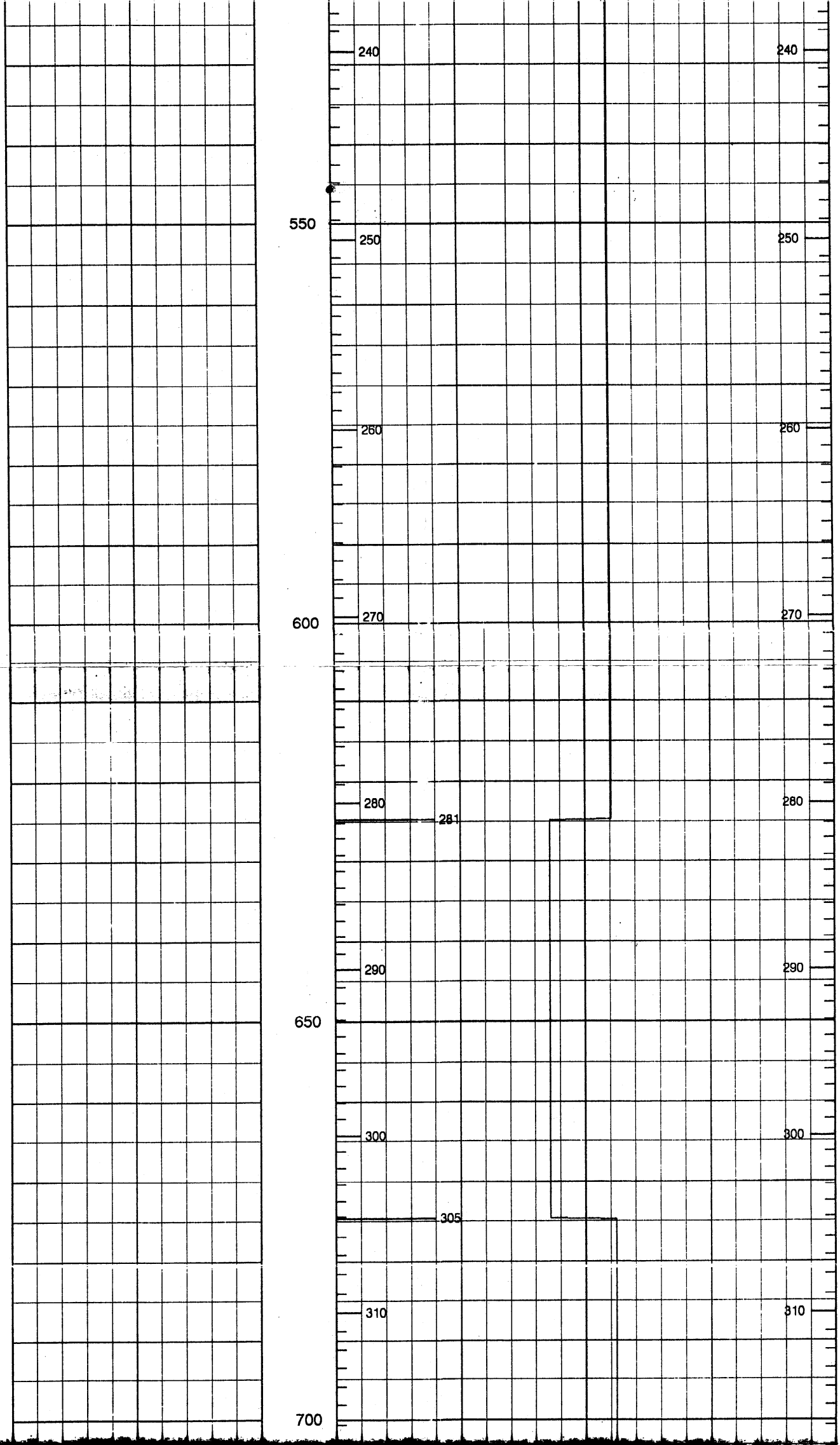



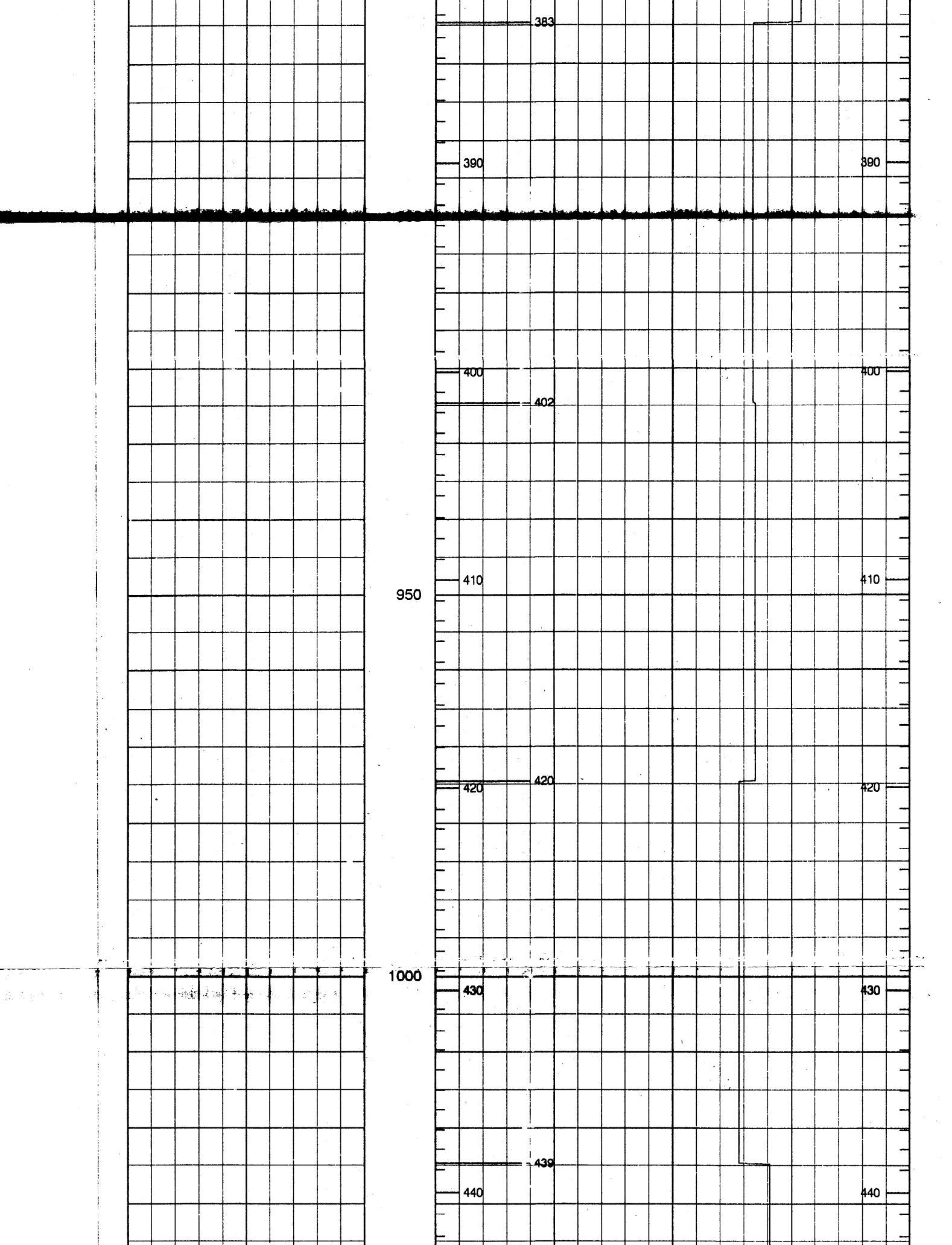

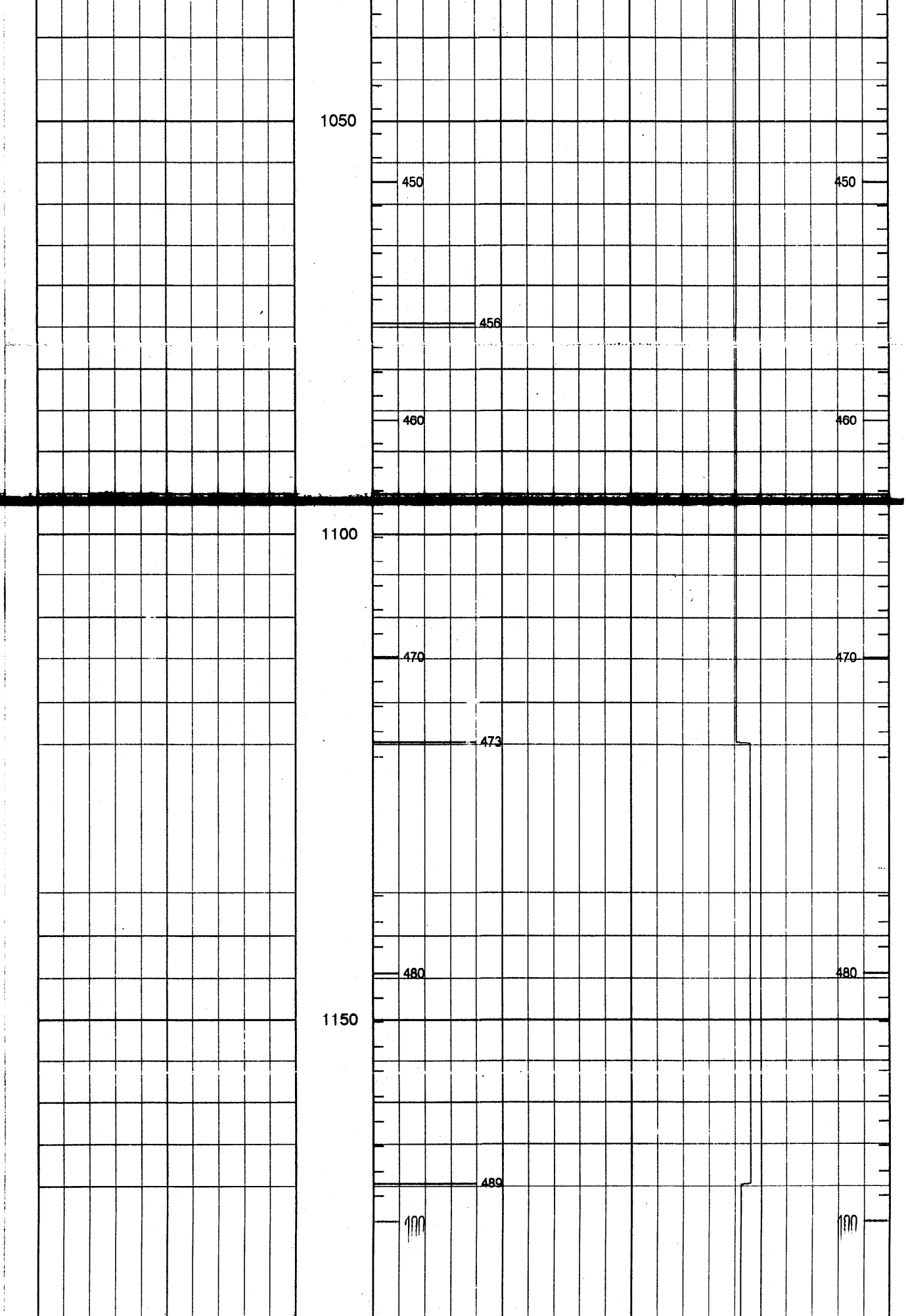

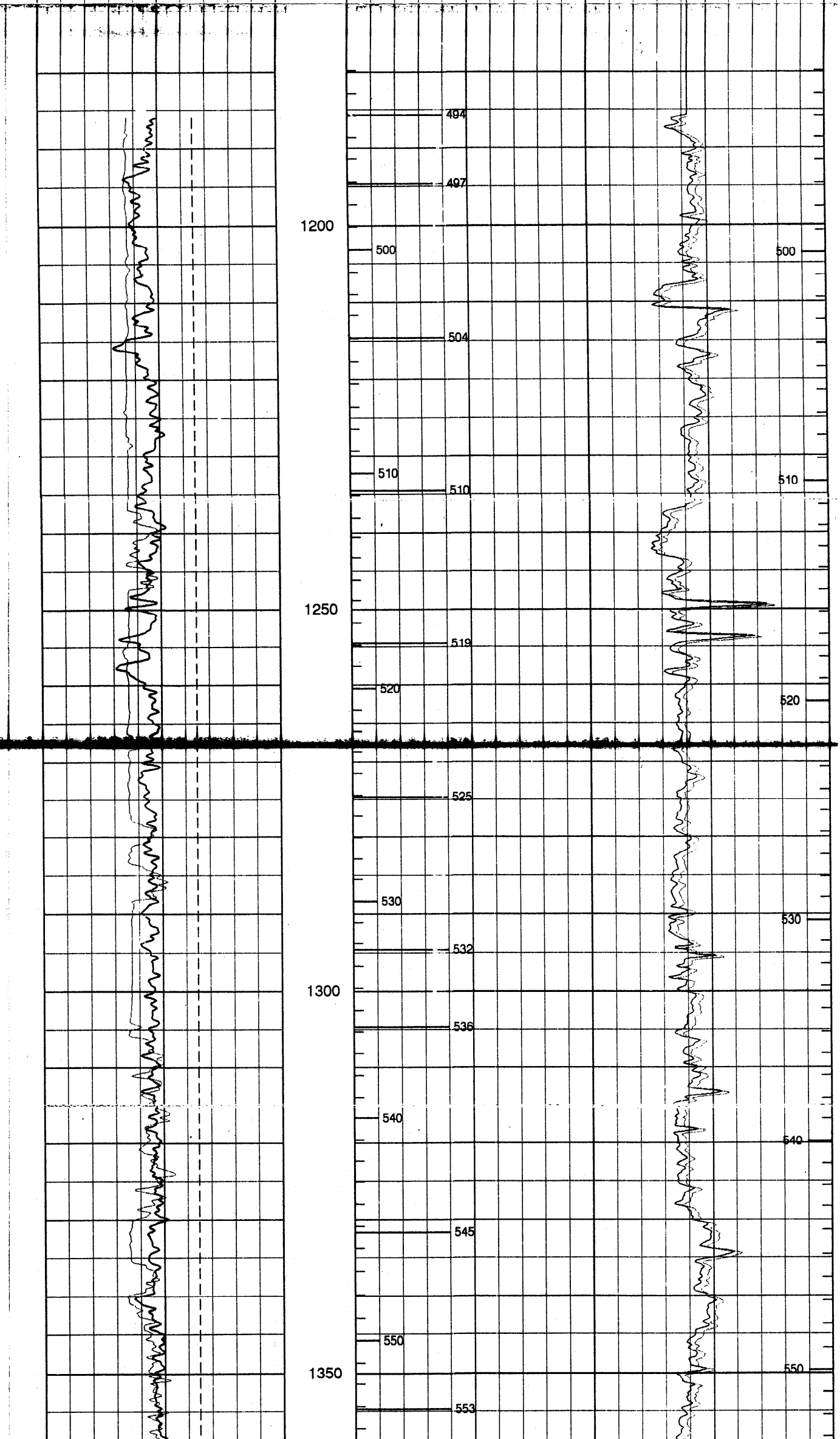

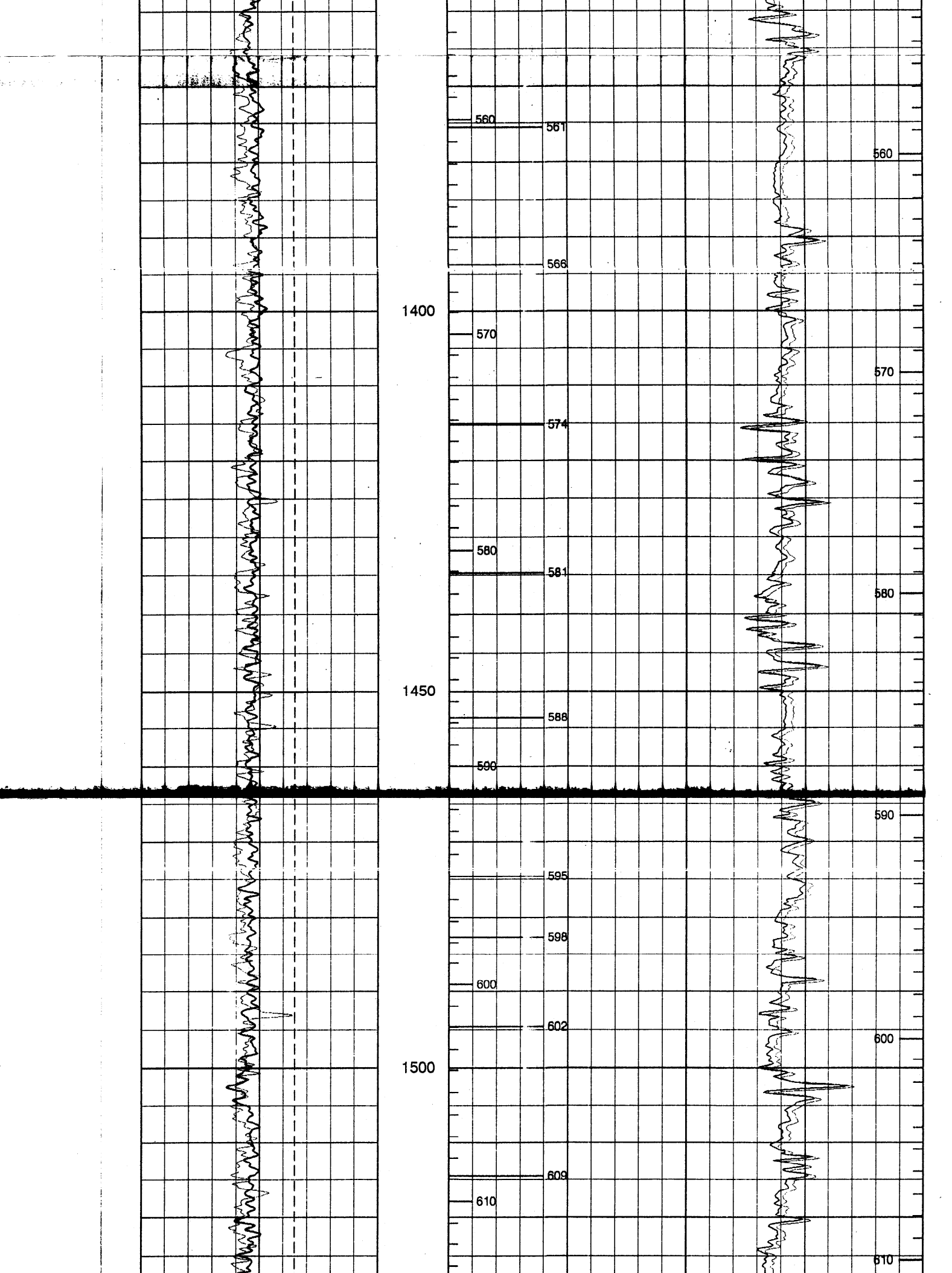

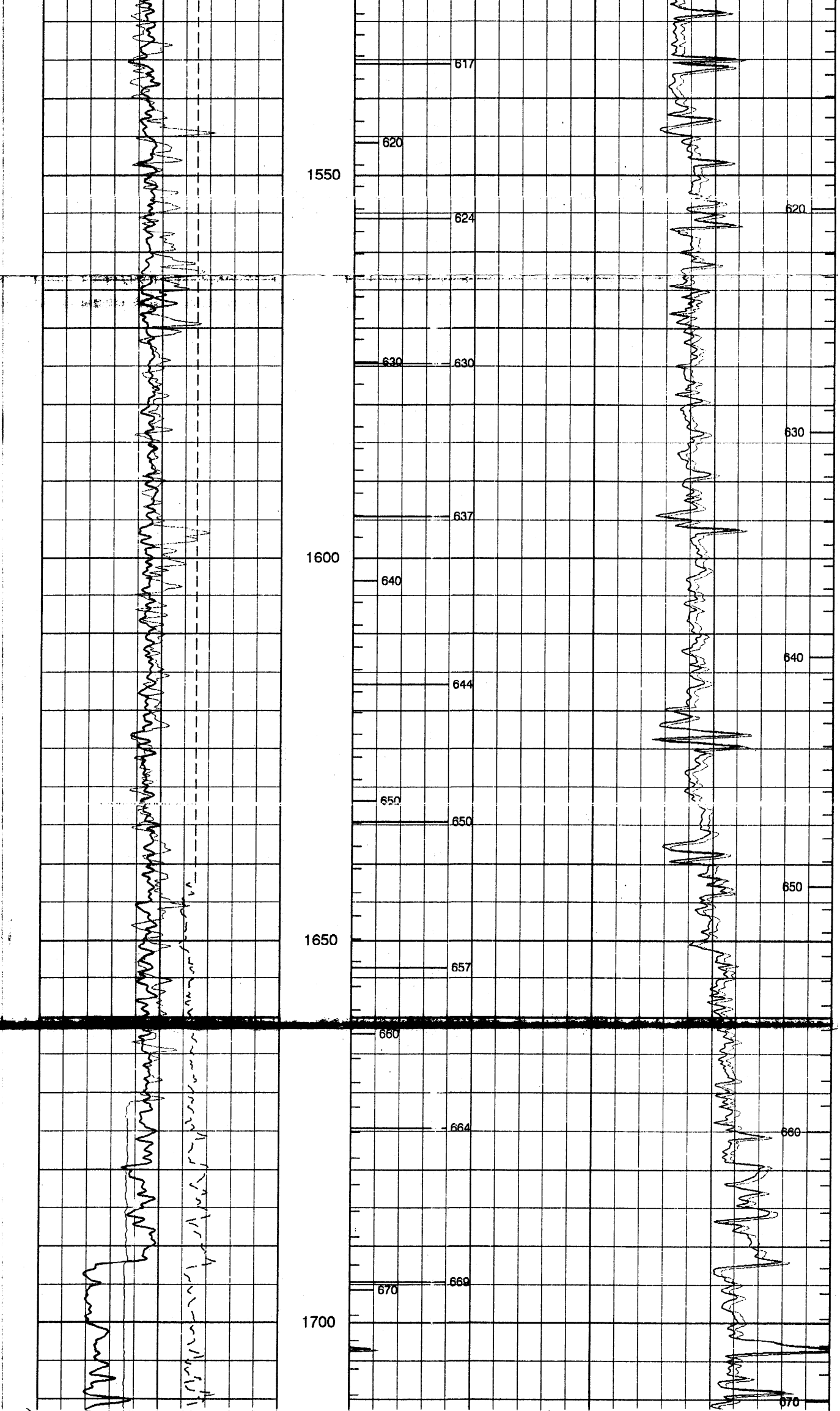

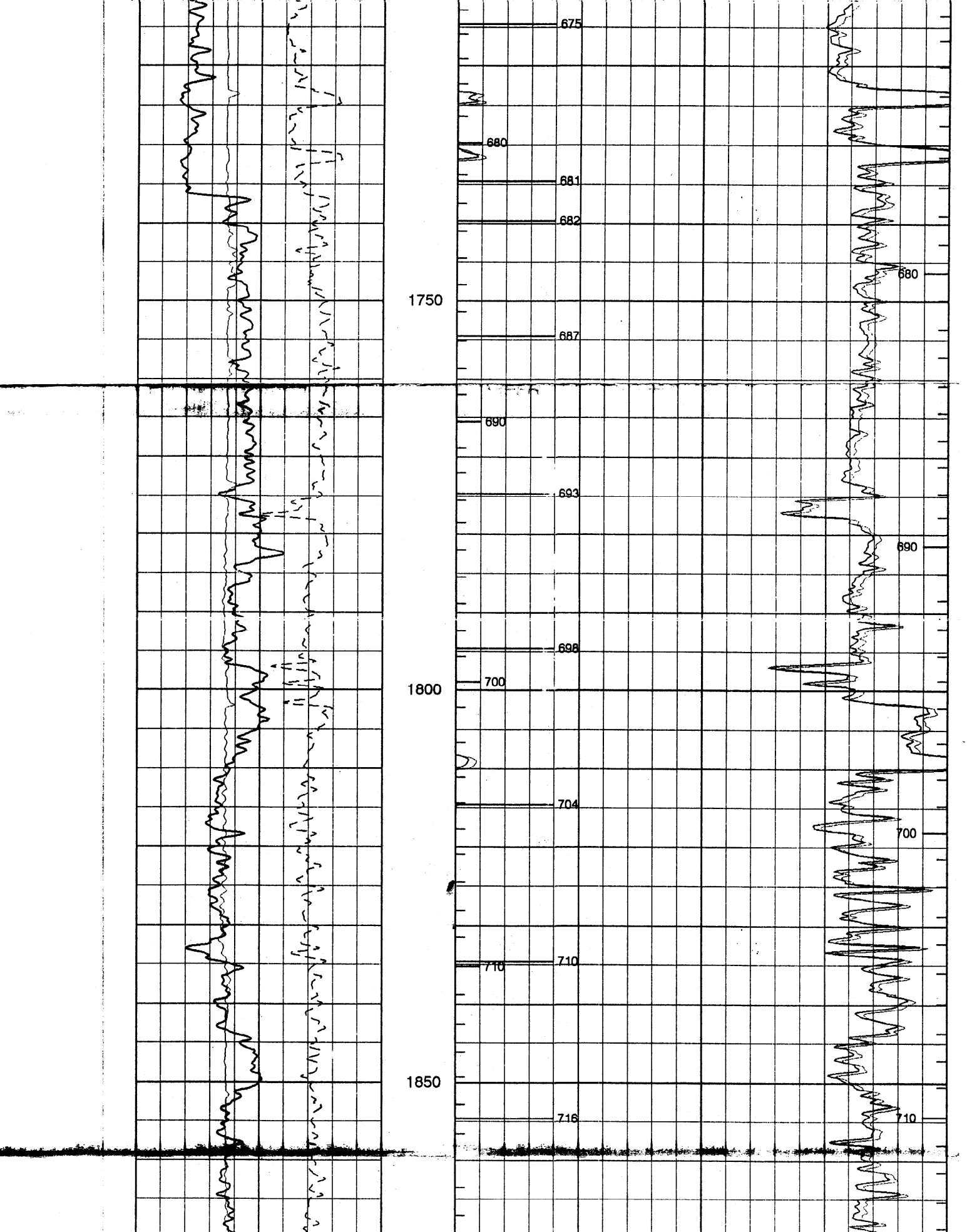

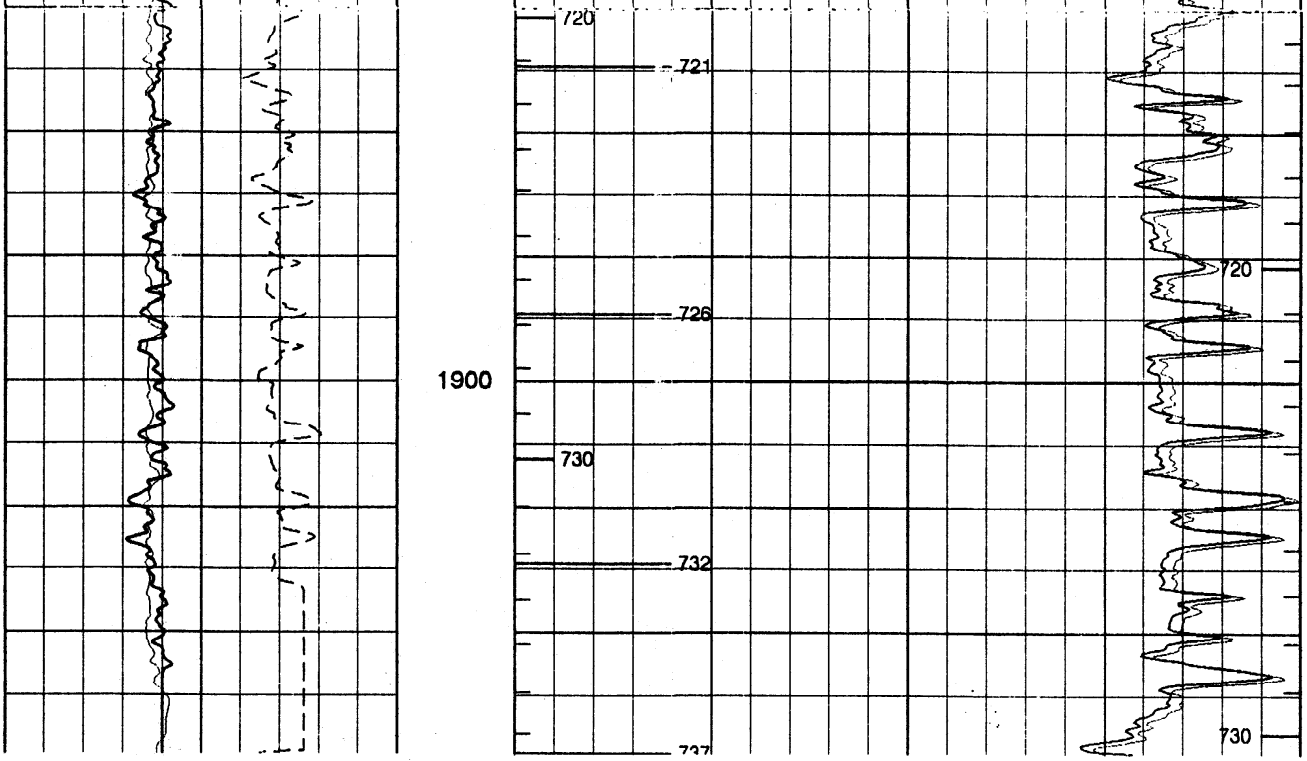

Schlumberger

COMPANY	BHP PETROLEUM PTY LTD
FIELD	WILDCAT
WELL	CONAN-1
COUNTRY	AUSTRALIA