








-  INTRA LAKES ENTRANCE UNCONFORMITY
 -  BASAL LAKES ENTRANCE FM. (inc. Gurnard Fm.)
 -  PALAEOCENE TRANSGRESSIVE SEQUENCE
 -  MAASTRICHTIAN
 -  CAMPANIAN
- } LATROBE GP.

 PETROFINA EXPLORATION AUSTRALIA S.A.

VIC/P20

COMPOSITE SEISMIC SECTION

**PRE-DRILLING
INTERPRETATION**

DEPT. NAT. RES & ENV

PE903060

AUTHOR : B.D. DATE : JULY 1990 MAP No : G 944

FIGURE 1